




'B' Street Names

| Street Name | Suburb | Street Name Origin |
|--------------------|-----------------|---|
| Badilla Street | Edmonton | Named after a strain of sugar cane brought from New Guinea by Government entomologist Henry Tyson in 1895. |
| Badine Street | Caravonica | No information found. |
| Baillie Access | Gordonvale | No information found. |
| Baines Street | Clifton Beach | This street was named after a reef theme. Baines Patches is a reef off the Queensland Coast. |
| Bak Lane | White Rock | Named after early settlers in the area. |
| Baker Street | Gordonvale | Named after Alf Baker, who was an early teamster and settler of the Gordonvale area. The survey plan was registered in the Mulgrave Shire on 19 th April 1960. |
| Balaclava Road | Earlville | Named after the Balaclava Estate owned by Edward Campbell Earl who had the property under sugarcane. |
| Balatti Access | Waughs Pocket | This street was originally surveyed on the 7 th May 1986 and the survey plan was registered with the Mulgrave Shire Council on 5/9/1986. |
| Baldwin Close | White Rock | No information found. |
| Baler Street | Kewarra Beach | Named for a seashell theme after the Baler shell. |
| Balfe Street | Parramatta Park | Named after Mr B. Balfe, Alderman on the Council 1930–1939 and who was a dentist by profession. |
| Balmoral Close | Mount Sheridan | Named after a ship carrying immigrants to Australia 1844-59. |
| Balzer Close | Whitfield | Named after Alderman Wally. C. Blazer a prominent businessman, who had a pharmacy next to the Great Northern Hotel. |



| | | |
|-----------------|-----------------|--|
| Bamboo Street | Holloways Beach | Street names in this area are after a floral and tree theme upon the suggestion of resident Ann Edwards. The bamboo group is part of the grass family and there are about 1000 species. Bamboo is the main food of the Giant Panda making up to 99% of its diet. |
| Bambusa Terrace | Mount Sheridan | <i>Bambusa oldhammi</i> is a species of bamboo with a classic upright appearance. |
| Banksia Close | Holloways Beach | Street names in this area are after a floral and tree theme upon the suggestion of resident Ann Edwards. Banksia a genus of around 80 species. It is an iconic Australian wild flower and is a popular garden plant. Being a very heavy producer of nectar, they are an important food source for animals, and they are of economic importance to Australian nursery and florist industries. |
| Banksia Street | Mooroobool | The estate in which this street exists has street names based on a floral theme. It is an iconic Australian wild flower and is a popular garden plant. Being a very heavy producer of nectar, they are an important food source for animals, and they are of economic importance to Australian nursery and florist industries. |
| Banna Road | Aloomba | This road was originally surveyed on 23 rd January 1900. |
| Banning Avenue | Brinsmead | This street was named after the Banning family who owned land in Redlynch from the 1880s–1930s. An Aboriginal family in Redlynch area also took on the surname of Banning. They have assisted Council and the EPA with aboriginal knowledge of the Redlynch/Jungara area, and the elders were known as knowledgeable people. |
| Banool Close | White Rock | This close was originally surveyed on the 2 nd March 1973 and the survey plan was registered with the Mulgrave Shire Council on 3/4/1973. |
| Banville Street | Edmonton | No information found. |
| Banyan Close | Mount Sheridan | Named after a tree species, the banyan is from the Ficus genus and is a subgenus of many species of tropical figs. It is originally from India, Pakistan and Sri Lanka but has been imported to other tropical regions. It is the national tree of India. |
| Barbagallo Road | Aloomba | Named after an early farming family in Aloomba. The survey plan |



was registered in 1999.

| | | |
|-----------------|----------------|--|
| Barclay Road | Brinsmead | This road was named after John Barclay, a Cairns business man as well as an estate and commission agent. The road was originally surveyed on the 11 th of May 1984 and the survey plan was registered with the Mulgrave Shire Council on 17/5/1984. |
| Barcoo Close | Bentley Park | Named after an early exploration ship in the northern Queensland waters. |
| Bardup Close | White Rock | This close was originally surveyed on 30 th March 1973 and the survey plan was registered with the Mulgrave Shire Council on 16/8/1973. |
| Barellan Close | Caravonica | This close was originally surveyed on the 15 th May 1986 and the survey plan was registered with the Mulgrave Shire Council on 1/7/1986. |
| Barklya Close | Kamerunga | <i>Barklya Syringifolia</i> is a species of tree commonly known as the Crown of Gold due to its bright yellow and orange flowering in Summer. Endemic to Australia, this species is found between north eastern New South Wales and Mackay in Queensland. |
| Barlow Street | Manunda | Named after Alderman E. G. Barlow, an Alderman with the Cairns City Council between 1955 and 1970. |
| Barnacle Street | Trinity Beach | No information found. |
| Barnard Drive | Mount Sheridan | Many streets in this area are named after islands off the North Queensland coast. Barnard Island is located 5-10km offshore 90km south of Cairns. |
| Barnes Street | Earlville | Named after Captain Jack Barnes, Harbour Master in Cairns 1964-78. He passed away on the 27 th August 1979 and was buried at sea off Cairns. |
| Barney Street | Edmonton | Named after Barney Vivian William Frost who arrived in the Mt Peter Goldfields without any experience and hand crushed a kerosene tin of stone, which yielded 36 ounces of gold. |



| | | |
|------------------------|-----------------|--|
| Baronia Crescent | Holloways Beach | Street names in this area are after a floral and tree theme upon the suggestion of resident Ann Edwards. The Baronia is a local tree species of the Atherton Tablelands. |
| Barossa Close | Kanimbla | Named after an Environmental 'green' theme, this street takes its name from the fertile Barossa Valley in South Australia. |
| Barr Street | Earlville | Probably named after Harry Barr, an early landowner in the area who also erected the first sawmill at Smithfield. He was also the valuer for the Cairns Board. |
| Barr Street | Edmonton | One of the first streets of Edmonton. |
| Barramulla Close | Edmonton | No information found. |
| Barrett Street | Bungalow | Named after Alderman G.M. Barrett, a cordial manufacturer and an Alderman between 1933 and 1936. |
| Barrier Close | Clifton Beach | No information found. |
| Barrine Court | Caravonica | Named after Lake Barrine on the Atherton Tablelands. |
| Barringtonia Close | Redlynch | Named after a tree theme, Barringtonia is a member of the Lecythidaceae whose common name is Mangrove and is found in the tropics. |
| Barringtonia Street | Mount Sheridan | Named after a tree theme, Barringtonia is a member of the Lecythidaceae whose common name is Mangrove and is found in the tropics. |
| Barron Gorge Road | Caravonica | Named because this road leads to the Barron Gorge. |
| Barron River Esplanade | Machans Beach | Named after the adjacent Barron River. |
| Barron View Drive | Freshwater | Streets in this suburb are named after a water theme. |
| Barry Street | Bungalow | Named after Mr Barry who owned the land before it was sub-divided. |




| | | |
|-------------------|---------------|--|
| Bartle Frere Road | Bartle Frere | Named by explorer George Elphinstone Dalrymple in honour of Sir Henry Bartle Frere, born in 1815 who was a public servant in the Indian Administration, Governor of Bombay 1862–67, Governor of South Africa in 1867 and later President of the royal Geographical Society. The survey plan was registered In the Mulgrave Shire on 13/8/1914. |
| Basalt Street | Brinsmead | Streets in this subdivision are based on rock types. |
| Bassett Street | Kanimbla | Named after the Bassett family who have resided in Cairns for over a hundred years. |
| Bataan Close | Trinity Park | This close was named after the Royal Navy ship HMAS BATAAN that was launched on the 15 th of January 1944 and travelled 279,394 miles in her 10 year career. |
| Bataan Street | Trinity Park | This street was named after the Royal Navy ship HMAS BATAAN that was launched on the 15 th of January 1944 and travelled 279,394 miles in her 10 year career. |
| Batavia Court | Bentley Park | Named after an early Dutch exploratory ship which was wrecked on the WA coastline in 1629. |
| Bates Street | Earlville | Named after Gilbert Bates who was a newspaper editor of the Trinity Times and who was elected as an Alderman in 1891. |
| Bathurst Drive | Bentley Park | Named after an early ship commanded by Phillip Parker King in 1821 involved in the exploration of the North Queensland coast. |
| Batt Street | Clifton Beach | This street was named after a reef theme. Batt Reef is off the Queensland coast. |
| Bauhinia Avenue | Earlville | Streets of this subdivision are named after tree species. The Bauhinia is a genus of more than 200 species of flowering plants. Common names include purple orchid tree, mountain ebony and poor man's orchid. The species <i>Bauhinia blakeana</i> is the floral emblem of Hong Kong. |
| Bavington Court | Edmonton | This street was named after George Bavington an early Edmonton settler who was a teacher and basketball coach at the Hambledon |



state school. He married a fellow teach, Thirza Miller, the daughter of Sinclair Miller who built 32 hotels, public buildings and homes such as Bentley Park in the area.


| | | |
|-----------------|-----------------|--|
| Baway Close | Caravonica | This close was originally surveyed on the 14 th June 1989, and the survey plan was registered with the Mulgrave Shire Council on 28/8/1989. |
| Bayu Close | Redlynch | This close was originally surveyed on the 18 th of December 1997 and the survey plan was registered with the Cairns City Council 15/1/1998. |
| Bayview Street | Bayview Heights | Named after its views of the Trinity Inlet, and the suburb in which it is found. |
| Beagle Close | Bentley Park | This close is named after a ship which was involved in the exploration of the northern Australia coast in 1841 and was under the command of Captain John Lort Stokes from 1837–1841. |
| Beaman Close | Aeroglen | This street was originally surveyed on 17 th May 1994 and the survey plan was registered with the Cairns City Council on 5/10/1994. |
| Beatrice Street | Mooroobool | Original sub-divisional streets based on female Christian names. |
| Beaver Street | Clifton Beach | This street was named after Beaver Reef located 28km east of Dunk Island. Beaver Reef is a middle shelf patch reef with an area of 12.6km ² and is an unspoilt fringing reef with abundant soft corals and large gorgonian sea fans that surround a sandy cay. Many marine animals can be found around this reef including giant clams, helmet and bailer shells, turtles, white tip reef sharks and also various fish. |
| Beck Close | Bentley Park | Named after pioneering sugar farmers in this area. |
| Bedarra Close | Mount Sheridan | Named after islands off the North Queensland coast. |
| Bee Close | Bentley Park | Named after an early ship which carried immigrants to Australia between 1844 and 1859. |



| | | |
|-------------------|-----------------|--|
| Beech Close | Manoora | Street names within Soderberg Sub-division based on tree species theme. The beech is a deciduous tree. The beech most commonly grown as an ornamental tree is the European beech (<i>Fagus sylvatica</i>) that is widely cultivated in the USA and its native Europe. This tree yields a widely used utility wood. |
| Begonia Place | Mooroobool | The estate in which this street exists is based on a floral theme. The word Begonia is the common name as well as the generic name for all members of the genus. Because of their showy flowers many species and hybrids are cultivated. The genus name honours Michel Begon, a French patron of botany. |
| Behan Street | Manunda | Named after surveyor Behan, one of the earliest surveyors in Cairns. |
| Behan Street | Stratford | Re-named from its original name of Barron Street in honour of surveyor Thomas Behan, one of the earliest surveyors in Cairns. He was also the owner of a rice mill at Stratford which operated until 1895. |
| Behana Gorge Road | Aloomba | This road was named after the Behana Water Reserves. Originally known as Walker's Creek, it was re-named after Thomas Behan, Cairns Divisional Board's engineering surveyor. According to Archibald Meston the Aboriginal name for Behana Creek was 'Tringilburra'. |
| Bel-Air Drive | Whitfield | No information found. |
| Bell Lane | Gordonvale | This laneway was originally surveyed on the 26 th of October 1953 and the survey plan was register with the Mulgrave Shire Council on 15/12/1954. |
| Bell Street | Westcourt | This street was originally surveyed on the 2 nd of April 1970 and the survey plan was registered with the Cairns City Council on 20/5/1970. |
| Bellbird Street | Bayview Heights | Streets in this subdivision are named after birds. |
| Bellbush Close | Mount Sheridan | Bellbush is the common name of the plant species <i>Codonocarpus attenuatus</i> & <i>Codonocarpus cotinifolius</i> , which are very popular with woodworkers. |



| | | |
|--------------------|----------------|--|
| Bellenden Ker Road | Bellenden Ker | No information found. |
| Belleville Street | Stratford | This street was originally surveyed on the 6 th of October 1950 and the survey plan was registered with the Cairns City Council on 24/8/1953. |
| Bellevue Crescent | Edge Hill | Named by Mr G.T. Flemming who was the previous owner of the land. |
| Bellmere Lane | Redlynch | No information found. |
| Bells Close | Kewarra Beach | Named after an Australian beaches theme, Bells beach is a famous surfing beach at Torquay in Victoria. |
| Beltana Close | Redlynch | This close was originally surveyed on the 13 th of September 1993 and was registered with the Mulgrave Shire Council on 19/1/1994. |
| Ben Bolt Close | Redlynch | This close was originally surveyed on the 18 th of December 1997 and the survey plan was registered with the Cairns City Council on 15/1/1998. |
| Bena Street | Smithfield | Streets in this subdivision are named after a female Christian name theme. |
| Benfer Court | Freshwater | No information found. |
| Benjamina Street | Mount Sheridan | The <i>Ficus benjamina</i> is a weeping fig that is often used in bonsai – which is the aesthetic dwarfing of trees and plants in containers. |
| Benn Street | Brinsmead | This street was originally surveyed on the 6 th of May 1992 and the survey plan was registered with the Mulgrave Shire Council on 24/7/1992. |
| Bennett Road | Aloomba | This road was named after an early farming family with Mr Bennett also serving time as a Mill Director. The survey plan for the road was registered with the Mulgrave Shire Council on the 20 th of January 1964. |
| Berrima Street | Mount Sheridan | The Berrima was requisitioned from the Peninsula and Orient Steam |



Navigation Company in 1914 and commissioned in the RAN. It was employed in operations against the Germans in Papua New Guinea and used as a troop carrier to the Middle East in December 1914. She continued as a troop carrier until being torpedoed in the English Channel on the 18th of February 1917.

| | | |
|-------------------|---|--|
| Beryl Ann Drive | Little Mulgrave | This street was originally surveyed 2 nd September 1988 and the survey plan was registered with the Mulgrave Shire Council on 6/2/1989. |
| Beryl Street | Cairns North | Named after a Christian name theme. |
| Bessie Street | East Trinity | Named because it is located at Bessie Point. |
| Best Street | Yorkeys Knob | Named after Mr Best who came from Georgetown and became the licensee of the hotel there in the late 1930s. |
| Beth Close | Woree | Named for a female Christian name theme. |
| Bicentennial Road | Bentley Park | Named after Australia's Bicentennial Year in 1988 and was surveyed on 3/10/1989. |
| Biggs Road | Bartle Frere, Woopan Creek, Wooroonooran. | This street was named after early pineapple farmers at the Golden Hole. The survey plan was registered with the Mulgrave Shire on 22/7/1963. |
| Bilgola Drive | Kewarra Beach | Named after an Australian beaches theme, Bilgola is one of Sydney's northern beaches. |
| Bindaree Close | Caravonica | The <i>Onthophagus Bindaree</i> is a member of the Scarabaeinae family; the common name is dung beetle. |
| Bingil Close | Kewarra Beach | Named after an Australian beaches theme, Bingil Bay is at Mission Beach in Far North Queensland. |
| Birch Street | Manunda | Named after Mr F.C. Birch, Alderman and also Manager of Cummins & Campbell during 1930s. |
| Birdie Close | Yorkeys Knob | Streets in this subdivision are named after the nearby Half Moon Bay |



golf course.

| | | |
|---------------------|----------------|--|
| Birdwing Place | Caravonica | Named after the Birdwing Butterfly. |
| Blackbird Close | Bentley Park | Early historical ship that was built in the mid 19th century and was originally designed to carry passengers and cargo, but later was converted to carry coal. On 2 nd June 1878, Captain McConachy mistook the entrance of Port Albert for Wilsons Promontory and the ship hit the beach and sunk. |
| Blackwell Street | Gordonvale | Named after Richard Blackwell, a pioneer in the area. He took up the first land of contemporary Gordonvale that was originally known as Dry Gully or Dry Channel. He was the son-in-law of pioneer William Saunders Alley marrying his daughter Sarah. It was on his land that the township of Gordonvale was laid out and the Government Mill site was a gift from him. |
| Blackwood Place | Bentley Park | No information found. |
| Blantyre Close | Manunda | This close was originally surveyed on 19 October 1972 and the survey plan was registered with the Cairns City Council 20/11/1972. |
| Bligh Close | Clifton Beach | Named after Bligh Reef off the Queensland Coast, which was named after William Bligh who passed here on 29 May 1789. |
| Bloomfield Close | Mount Sheridan | Named after forest theme, in the Forest Gardens Estate. |
| Blue Hills Crescent | Freshwater | This street was originally surveyed on 19 July 1972 and the survey plan was registered with the Mulgrave Shire Council on 16/1/1973. |
| Blueberry Close | Mount Sheridan | Streets in this subdivision are named after a tree theme. Blueberry is the common name for a group of flowering plants in the genus Vaccinium. They are native to North America and eastern Asia. |
| Bluewater Street | East Trinity | Named for its proximity to the Trinity Inlet, this street was originally surveyed on 7 March 1962, and the survey plan was registered with the Mulgrave Shire Council on 22/8/1962. |
| Boab Court | Kewarra Beach | This court was named for a native bush food theme after the well-known native flora species from the Kimberley, the boab tree |




(*Adansonia gregorii*).

| | | |
|----------------|----------------|--|
| Boden Street | Edge Hill | This street was named after Edgar M. Boden, an accountant and real estate agent from the 1930s–60s. |
| Boden Street | Yorkeys Knob | This street was named after Edgar M. Boden, an accountant and real estate agent from the 1930s–60s who owned land here. |
| Bokissa Road | Palm Cove | Taken from the Melanesian language. |
| Boland Street | Westcourt | Mr Michael Boland, early pioneer also founder of Boland's store who arrived in Cairns in 1882. From origins as a small store it rapidly grew into a major department store. He was an Alderman on the council and one of the founders and subsequent Chairman of the Cairns Harbour Board. |
| Bollard Street | Portsmith | This street was originally surveyed on 2 March 1940 and the survey plan was registered with the Cairns City Council on 15/4/1940. |
| Bolton Street | Whitfield | Named after C. E. Bolton, retired Water Officer of Cairns Council, serving from 1920–1956. |
| Bolwarra Close | Redlynch | Named for a rainforest theme after the Bolwarra, which is a native Guava tree (<i>Eupomatia laurina</i>). |
| Bondi Crescent | Kewarra Beach | Named after an Australian beaches theme, Bondi is a famous Sydney surf beach. |
| Bonner Close | Gordonvale | No information found. |
| Bonso Access | East Russell | No information found. |
| Boombil Close | Mount Sheridan | No information found. |
| Boonaree Close | Mount Sheridan | The Boonaree is the common name of the <i>Alectryon oleifolius</i> . The name Alectryon is derived from the Greek word for rooster. This refers to the cockscomb appearance of a ridge on the fruit. |




| | | |
|---------------------|-----------------|---|
| Booth Road | Miriwinni | This road was originally surveyed on 6 July 1965 and the survey plan was registered with the Mulgrave Shire Council 15 May 1968. |
| Booyong Drive | Mount Sheridan | No information found. |
| Boroko Close | Trinity Beach | Names in this subdivision are named after a Papuan New Guinea theme upon suggestion from a resident who served there in World War II. |
| Borrowdale Close | Bentley Park | Named after an English ship the Borrowdale that sailed in the first fleet to Australia in 1787, she was skippered by Master Readthorn Hobson. This ship was primarily a storeship and weighed 270 ton. |
| Bosanko Street | Manunda | Named after old family identity in Cairns who owned a bicycle works in the early part of the century. (Brown V. North Queensland Place Name Origins, 1993). |
| Bosun Place | Trinity Beach | No information found. |
| Botany Avenue | Redlynch | No information found. |
| Bott Street | Whitfield | Named after a daughter of Mr A. McInnes who was a Cairns Solicitor in the 1980s. |
| Bottlebrush Street | Mooroobool | The estate in which this street exists is based on a floral theme. The Callistemon genus has 34 species of bottlebrush, and the name is from the cylindrical brush-like flowers that resemble a traditional bottlebrush. |
| Bouganvillea Street | Holloways Beach | Many trees were named in this suburb for a floral and tree theme suggested by resident Ann Edwards. The Bouganvillea genus of flowering plants is native to the tropical and subtropical regions of South America from Brazil west to Peru and south to Southern Argentina. The name comes from Louis Antoine de Bouganville, an admiral in the French Navy who discovered the plant in Brazil in 1768. |
| Bounty Close | Bentley Park | Named after English ship involved in exploration of Australia at Cape York Peninsula. Captain Bligh commanded it before mutineers forced |




him off the ship in 1789.

| | | |
|---------------------|---------------------------|--|
| Bourke Close | Mount Sheridan | Named after islands off the North Qld coast. |
| Bowen Street | Mount Sheridan | Named after a ship theme. HMAS Bowen was a minesweeper commonly known as corvettes built in Australian shipyards in World War II. The Bowan was commissioned at Brisbane on 9 November 1942, under the command of Lieutenant Gordon L. Olsen. |
| Bowers Street | Edmonton | Named after Ernie Bowers who was a Hambleton Sugar Mill employee who gave more than a decade of service. |
| Bowline Close | Trinity Beach | No information found. |
| Boxwood Close | Mount Sheridan | This close was named after a tree theme. The boxwood is the common name of the Buxus genus that has 70 species. The boxwood is commonly used for hedges and topiary. |
| Boyce Street | Edmonton | Named after a local storeowner in the district. |
| Bradford Street | Whitfield | Named after Deputy Fire Brigade Chief – 1956. |
| Bradgan Road | Deeral | No information found. |
| Brady Close | Brinsmead | Named after P.K. Brady, Councillor of Mulgrave Shire 1970–72. |
| Bramble Street | Clifton Beach | The street was named after Bramble Reef, a middle shelf crescentic reef with an area of 61.3sq kms. Bramble reef is situated northeast of Townsville, offshore from Ingham. It was originally name by Captain Francis Price Blackwood of the ship know as the Fly. |
| Bramp Close | Portsmith | This close was surveyed on the 4th of December 1997 and was registered with the Cairns City Council on the 9th February 1998. |
| Bramston Beach Road | Miriwinni, Bramston Beach | This road was so named as it leads to Bramston Beach. It was originally know as Buckland Road in honour of Sir Thomas Buckland an early land holder and later Chairman of directors of the Bank of New South Wales. |



| | | |
|----------------|-----------------|--|
| Branham Close | Gordonvale | This close was completed in two stages; the first was surveyed on the 10th of June 2004 and was registered with the Cairns City Council on the 18th of June 2004. The second stage was surveyed on the 2nd of February 2004 and was registered on 14/12/04. |
| Brant Close | Manoora | This close was surveyed and registered in two stages between the September 1974 and October 1976. |
| Brays Road | Little Mulgrave | Early farming family in the district. The survey plan was registered with the Mulgrave Shire on 16/4/1946. |
| Bream Close | Kanimbla | Named after a reef fish theme, in far north tropical waters there are two main types caught in estuaries and River mouths – the silver bream and the black bream. |
| Bremner Street | Mooroobool | This street was surveyed on the 16th of September 1971 and was registered with the Cairns City Council on the 28th March 1972. |
| Brennan Street | Manunda | Named after Daniel Thorne Brennan, long time resident and owned the land prior to sub-division. |
| Brett Street | Mooroobool | Named after a member of the Koppen family who were the original owners of the land. |
| Brian Street | Brinsmead | Streets in this area are named after early district settlers. The street was surveyed on the 11th November 1998 and was registered with the Cairns City Council on the 28th November 1998. |
| Bridge Close | Brinsmead | Streets in this area are named after early district settlers. This street was surveyed on the 15th February 1996 and was registered with the Cairns City Council on the 21st March 1996. |
| Briese Close | Edmonton | Names for this subdivision were selected by the developer. The street was surveyed on 17/10/1997. |
| Briggs Close | Gordonvale | Named after Tom Briggs, Q.A.T.B. Superintendent in Cairns from 1950–1975. Tom first joined the Gordonvale Brigade as a Bearer in September 1931 and became its Superintendent in July 1940. He was appointed to Cairns as the Superintendent in July 1952 and retired in July 1973. During his time with the Cairns Ambulance, he was reputed to not only be an able administrator, but an organiser |



who gets things done quickly and efficiently.

| | | |
|-------------------|---------------------------------|---|
| Briggs Close | Whitfield | Named after Tom Briggs, secretary and superintendent of the Ambulance Service 1950-75. |
| Brighton Close | Kewarra Beach | Named after a beach theme, Brighton Beach is a famous Melbourne bay beach. |
| Brindabella Quay | Trinity Park | Named after ocean going maxi yacht. |
| Brinsmead Road | Freshwater, Redlynch, Brinsmead | Named after Brinsmead gap, a low saddle in the spur close in the Whitfield Range and which took its name from Freshwater's first cane proprietor Horace Clowes Brinsmead in 1882. |
| Brinsmead Terrace | Brinsmead | No information found. |
| Brisbane Street | Parramatta Park | Named after the City of Brisbane, which was named after Sir Thomas MacDougall Brisbane 1773–1860 who served as Governor of New South Wales from 1820-25. |
| Brockhurst Close | Redlynch | This close was named after Henry Brockhurst who was a member of the entomology staff at the Army's Land Headquarters Medical Malaria Research Unit at Redlynch. |
| Brody Close | Gordonvale | Named after Doctor Jan Brody who had his practice in Gordonvale. The survey plan was registered in the Mulgrave Shire on 3/3/1980. |
| Brolga Street | Kewarra Beach | Named after a bird theme, the brolga is a large grey crane with a featherless red head and grey crown. The legs are grey and there is a black dewlap under the chin. They have a salt gland located near the eye to allow the Brolga to excrete a concentrated salt solution from saltwater they drink. |
| Bromell Close | Redlynch | No information found. |
| Bromley Close | Mount Sheridan | This close was surveyed on the 3rd of November 1999 and was registered with the Cairns City Council on the 23rd of September 1999. |




| | | |
|--|------------------------------|--|
| Bronco Place | Little Mulgrave | This subdivision is named after a horse theme. A bronco is an untamed horse, and the word comes from the Spanish language word 'bronco' meaning rough. |
| Bronte Close | Kewarra Beach | Named after an Australian beaches theme, Bronte Beach is in Sydney. The first surf club in the world formed here in 1903. |
| Brook Close | Redlynch | Streets in this subdivision are named after rainforest and water theme. |
| Brooks Street | Whitfield | Named after Mr George Brooks, a prominent Cairns dentist who practiced from 1934 to 1969. George served in the Australian Dental Corp and saw service in New Guinea during WW2. A keen footballer, hockey player and amateur entomologist, he served various offices in local organisations including Cairns Legacy, West Cairns Rotary Club and the NQ Naturalists Club. He was a Freemason and part of the team that worked for years to establish the Freemason's aged care home in Cairns. Mr Brooks died in 1975. |
| <small>Source: Mr John Brooks (son of Mr George Brooks), provided by: Mrs Anne Mills (nee Woodward), edited by Cairns Regional Council</small> | | |
| Brose Street | White Rock | This road was first gravelled in 1962. |
| Broughton Road | Aloomba | Named after Mr Broughton who opened the first store in Cairns. |
| Brown Road | Green Hill | Named after Mr Lyne Brown, Mayor of Cairns in 1899 and a photographer by profession. |
| Brown Street | Bungalow, Manunda, Westcourt | Named after Mr Lyne Brown, Mayor of Cairns in 1899 and a photographer by profession. |
| Brown Street | Woree | Named after Mr Lyne Brown, Mayor of Cairns in 1899 and a photographer by profession. |
| Bruce Highway | Eubenangee to Woree | Named after Mr H. A. (Harry) Bruce, A.L.P. Member of the Smith Government 1933-46. Also Minister for Main Roads. |
| Brutus Close | Edmonton | Named after the Greek theme of the estate, Marcus Junius Brutus was the most famous of Julius Caesar's assassins. Brutus was also an early variety of sugar cane bred by CSR. The street was surveyed on 22/10/1974. |

Cairns Heritage Page



| | | |
|--------------------|---------------------------------|--|
| Bryce Close | Gordonvale | Named after Thomas Bryce who established a storekeeper trade in 1913. |
| Bucas Court | Mooroobool | Named after Father Paul Bucas who visited Cairns in 1877 and gave the first Mass in Cairns. |
| Buchan Street | Buchans point | Named by George E. Dalrymple in October 1973 after one of the districts of his native county, Aberdeenshire, Scotland. |
| Buchan Street | Bungalow, Portsmouth, Westcourt | No information found. |
| Buckinghamia Close | Redlynch | Named after a rainforest genus that has two species: <i>Buckinghamia celsissima</i> and <i>Buckinghamia ferruginiflora</i> . It is named after Richard Grenville the Duke of Buckingham. |
| Buckley Street | Yorkeys Knob | Named after Pioneer landowner Walter Buckley. |
| Buffer Close | Smithfield | Named because it forms a buffer between the residents and Captain Cook Highway. |
| Buka Street | Trinity Beach | Named after a Papua New Guinea theme after suggested by a resident who had served as a coast watcher there in World War II. Buka Island is a Papua New Guinean island. |
| Bulba Street | Caravonica | Named after the tropical beetle <i>Natatolana bulba</i> . |
| Bulimba Crescent | Mount Sheridan | This street was named after an early ship of the Cairns area that carried immigrants to Australia in the late 1890s. |
| Bullion Street | Goldsborough | Named after the gold prospecting which had been conducted in this area. |
| Bullrush Terrace | Kewarra Beach | Named after a native bush food theme, <i>Typha orientalis</i> has edible rhizomes/roots, young shoots and flowers. |
| Bulma Access | Miriwinni | No information found. |




| | | |
|------------------|-----------------------------|--|
| Bulolo Close | Trinity Beach | Named after a Papua New Guinea theme after suggested by a resident who had served as a coast watcher there in World War II. |
| Bunda Street | Parramatta Park, Portsmouth | Named after G.D. Edwards, a surveyor whose nickname was 'Bunda'. There were two versions of the origin of his nickname. The first was that it was a tribal name bestowed upon him when he lived among Aborigines in the Burnett district after being shipwrecked. The other is that he originally came from Bundaberg and was known as Bunda amongst his associates. |
| Bunday Street | Bentley Park | No information found. |
| Bunting Street | Bungalow | Mr J. A. Bunting appointed Town Clerk at the first meeting of the Municipal Council held in the Council Chambers on 22nd July 1985. |
| Bunyip Close | Mount Sheridan | Early Ships of the Cairns area. The Bunyip was a 73-ton wooden screw steamer built in 1891 and was scuttled in 1955. |
| Burbridge Close | Redlynch | Matron Beryl Burbridge was in charge of the malaria ward and the AAMWS nursing staff at Redlynch. |
| Burleigh Close | Kewarra Beach | Named after an Australian beaches theme, Burleigh Heads is on the Gold Coast. |
| Burn Close | Gordonvale | Named after early settling family in Gordonvale .The survey plan was registered on 10/6/2004. |
| Burnett Street | White Rock | Named after pioneering family and was surveyed in 1954. |
| Burney Court | Kewarra Beach | This street was named for a native bush food theme. |
| Burranong Street | Kewarra Beach | This street was named for a native bush food theme. |
| Bursa Street | Palm Cove | This street was named for a seashell theme after the Bursa shell genus. |



| | | |
|-------------------|----------------|---|
| Burton Close | White Rock | Streets in this subdivision are named after a motion picture theme. Named after famous Welsh-born actor Richard Burton. He was born Richard Walter Jenkins on 10 November 1925 and died on the 5 th August 1984. He was known for his immaculate vocal style and was nominated 7 times for the best actor Oscar. He is particularly famed for his roles in Cleopatra and Who's Afraid of Virginia Woolf? His name appeared in the 2002 list of 'Great Britons'. |
| Bushlark Place | Smithfield | No information found. |
| Butland Street | Brinsmead | Streets in this area are named after early settlers in the district. This street was completed in two stages with the first being surveyed on the 10th January 1986 and registered with the Mulgrave Shire Council on the 4th December 1987. The second stage was surveyed on the 4th July 1990 and was registered on the 12th November 1990. |
| Butler Street | Brinsmead | Named after Charles (Charlie) Butler who was born in 13 May 1879 in Wolverhampton, England and died 25 July 1981 aged 102. He lived at Bentley Park with his mother and they rented a room out to the second teacher at Blackfellow's Creek – Miss Amy Morris in 1887. He married Isobel Doyle and had four daughters. |
| Butterfly Close | Mount Sheridan | This close was surveyed on the 30th of November 1995 and was registered with the Cairns City Council on the 5th of February 1996. |
| Butternut Close | Mount Sheridan | No information found. |
| Butterworth Close | Gordonvale | This close was named after an old cane farming family of the area and of Bartle Frere area. The street was surveyed on the 20th September 1989 and was registered with the Mulgrave Shire Council on the 20 th November 1989. |
| Buttigieg Access | East Russell | Named after an early family in the area. |
| Buttigieg Road | East Russell | Named after an early family in the area. |
| Buzacott Street | Gordonvale | Named after Jim Buzacott an entomologist and plant breeder who conducted research at the Bureau of Sugar Experiment Station at Meringa. Mr Buzacott conducted the first experimental trials using the chemical Benzene Hexachloride to control the sugar cane grub in 1946. This success led to the economic survival of the Sugar Industry. He was awarded a MBE for his services to the industry in 1970. The survey plan was registered with the Mulgrave Shire on 7/7/1978. |

Cairns Heritage Page



| | | |
|---------------|-----------|--|
| Byers Street | Edmonton | The street was named after an early pioneering family the Byers family. Des Byers was a Meat Worker at Queerah. |
| Byrnes Close | Whitfield | Named after Thomas Joseph Byrnes who was elected as Member for Cairns in the 1893 elections and became an Attorney General, taking Premier office in 1898. He was president of the Cairns Racing Club in 1894. |
| Byron Terrace | Redlynch | No information found. |