





'S' Street Names


Street Name	Suburb	Street Name Origin
Sabine Close	Mount Sheridan	This close was named after a ship theme. Sabine was the name given to the Cardwell Police Boat by Sub-Inspector R. Johnstone in 1872 after the Navigating Mid-Shipman of the Basilisk.
Saddle Mountain Road	Smithfield	Named after a mountain theme, Saddle Mountain is located near Cairns.
Saffron Close	Holloways Beach	Many streets in this suburb were named for a floral theme at the suggestion of resident Ann Edwards. The word saffron originates from the 12 th Century old French term 'Safran'. It is the most expensive spice in the world, by weight it is worth more than gold. It is prized for its intense colour, aroma and flavour, and is actually the dried stigmas of the <i>Saffron crocus</i> .
Sago Close	Palm Cove	This close was named for a palm theme.
Saidor Close	Trinity Beach	Named after a Papua New Guinea theme after suggested by a resident who had served as a coast watcher there in World War II.
Sailfish Close	Kanimbla	This close was named for a reef fish theme after sailfish which grow up to 3.4m and can weigh up to 100kg. They are very fast swimming fish and are dark blue, brown and silvery in colour.
Saligna Street	Redlynch	This street was named for a plant species theme after the tree <i>Eucalyptus saligna</i> . This species favours a humid climate and can be found along the New South Wales and Queensland coasts and the nearby ranges. A medium to tall tree, <i>E. saligna</i> has rough bark around its base which after about 4m sheds in strips to reveal a smooth trunk. The common names for this species are Blue Gum or Sydney Blue Gum.
Salter Close	Woree	Named after Charles and Mary Salter. Charles was a carpenter who built a stately Queenslander in the 1930s, which is still in use beside the White Rock Shop on Progress Road.
Salvado Drive	Smithfield	No information found.



Salwood Close	Holloways Beach	No information found.
Samuel Street	Yorkeys Knob	This street was named after a Christian name theme.
Sandalwood Avenue	Kewarra Beach	This street was named for a native bush food theme.
Sandover Close	Bentley Park	Named after an Australian Rivers and streams theme, the Sandover River is located in the Northern Territory.
Sandown Close	Woree	No information found.
Sandpiper Court	Bayview Heights	This street was named for a bird theme.
Sandpiper Street	East Trinity	Named after a bird species. The survey plan was registered with the Mulgrave Shire on 7/3/1962.
Sandra Close	Trinity Park	No information found.
Sandray Close	Edge Hill	No information found.
Sandwich Street	Kamerunga	No information found.
Sandy Road	Mount Peter	No information found.
Sapphire Close	Bayview Heights	Streets in this subdivision are named after minerals and gemstones. Sapphire is a precious stone consisting of corundum and is usually, but not always blue.
Sarina Close	Kewarra Beach	Named for an Australian beaches theme, Sarina Beach is located in the Mackay region of Queensland.
Sassafras Street	Bramston Beach	Named after a sassafras tree, <i>Doryphora sassafras</i> .
Satellite Street	Clifton Beach	This street was named after a small reef off the southern coast of Port Douglas.




Satinash Close	Redlynch	This close was named for a rainforest and water theme after the Yarrabah Satinash (<i>Syzygium angophoroides</i>) and the Paperbark Satinash (<i>Syzygium papyraceum</i>) rainforest trees.
Satinay Close	Manoora	This close takes its name from the satinay tree.
Saunders Court	Clifton Beach	No information found.
Savage Street	Edmonton	Name of a Hambleton Mill Employee that served for 10 years or more.
Savaii Close	Palm Cove	This street was named after a palm theme.
Savannah Street	Palm Cove	This street was named after a palm theme.
Saw Street	Machans Beach	Named after Beatrice and James Saw who owned the first Post Office and store in Machans Beach and arrived in the early 1940s.
Sawmill Pocket Road	Mount Peter	No information found.
Sawpit Street	Mount Sheridan	This street was named after a tree theme. There was a large settlement of Cedar Cutters beneath Mount Sheridan with many men who were skilled sawpit workers. Large logs were laid across an open pit, with one timber man on top, and another in the well of the pit, each on one end of a huge crosscut saw
Saxon Street	Clifton Beach	Named after Saxon Reef which is a middle shelf planar reef with an area of 1.9 square kilometres, and is renowned for its Manta Rays and schools of barracuda, turtles and a diversity of colourful tropical fish. It is located northeast of Cairns.
Scarborough Close	Kewarra Beach	Named after an Australian beaches theme, Scarborough Beach is located at Perth Western Australia.
Scarlet Close	Mount Sheridan	No information found.




Scenic Street	Bayview Heights	Named after a scenic theme.
School Street	Babinda	Named due to this road leading to the State School that was established in 1916. This location is now the site of the Council Swimming Pool.
School Street	Machans Beach	Named because this road lead to the State School at the end of the road.
Schooner Road	Trinity Park	Named for an ocean going maxi yacht theme.
Schorman Street	Gordonvale	No information found.
Schweitzer Close	Brinsmead	No information found.
Sciacca Access	Miriwinni	No information found.
Scotia Close	Mount Sheridan	Named after an early ship carrying immigrants to Australia in the 1800s.
Scott Street	Bungalow, Parramatta Park	Named after Sir Robert Scott a Polar Explorer.
Scout Court	Mount Sheridan	Named for a theme of early ships of the Cairns area.
Seabreeze Court	Redlynch	No information found.
Seary Close	Whitfield	Named after Mr Jack Seary, one of the legendary figures of Rugby League in Cairns during the 1950s. From senior player, Jack rose to become President of the Cairns District Rugby League Association. He was an Alderman of Cairns City 1967-1970 and again in 1987.
Seascape Close	Palm Cove	No information found.
Seaview Close	Bayview Heights	This close was named for a scenic theme after the views of Trinity Inlet.




Seclusion Drive	Palm Cove	This street was named for a tranquillity theme.
Selby Close	Edmonton	Named after a mine known as Selby mine and the survey plan was registered with the Mulgrave Shire on 15/11/1994.
Selwyn Circuit	Trinity Park	No information found.
Senate Street	Bentley Park	Named after early ships which sailed in northern waters. The survey plan was registered on 8/11/1996.
Sennfeld Close	Palm Cove	No information found.
Serenity Place	Smithfield	Named after a mountain theme, Serenity Mountain is located in Pigeon Forge in Tennessee.
Sergeant Street	Kanimbla	No information found.
Serissa Street	Mooroobool	Named after a floral theme.
Seton Street	Trinity Park	No information found.
Severin Street	Manunda, Parramatta Park	Named after Louis Severin, timber merchant and builder who had a hardware business in Abbott Street and a timber yard in Spence Street in the very early years of Cairns. He arrived with the first party from Cooktown in 1876 and was a member of the first Cairns Divisional Board constituted on 20 July 1880. He was amongst the Aldermen present at the first meeting of the Cairns Municipal Council in the Council Chambers on July 22 1885 and was Mayor in 1887-88 and again in 1903. He was born in 1849 in France and died in Cairns on 7 January 1905, and is buried in the McLeod Street cemetery.
Sewell Street	Mount Sheridan	No information found.
Sexton Street	Aeroglen	Named after the sub-collector of Customs from 1919 to 1938.
Seymour Street	Cairns North	Named after Seymour Howe, who was Manager of the Mulgrave Mill and was greatly involved in the sugar industry. The street was named in 1939.



Shaft Street	Edmonton	Named after Mount Peter Goldfield theme.
Shale Street	Brinsmead	Named after a rock theme.
Shamrock Avenue	Brinsmead	Possibly named after Joseph Shamrock, an early cordial manufacturer.
Shang Street	Mooroobool	Named after distinguished World War 1 soldier Caleb Shang who was awarded two Distinguished Conduct medals and one Military Medal. He arrived home in March 1919 to a Mayoral welcome before 3000 people.
Shannon Drive	Bayview Heights, Woree	This street was named after a female Christian name theme.
Sharon Street	Smithfield	This street was named after a female Christian name theme.
Shaws Access	Redlynch	No information found.
Shaws Road	Redlynch	No information found.
Shearer Avenue	Manunda	Mr J. Shearer owned land before it was sub-divided and he was the local manager for A.C.F. Shirley's Fertilisers.
Sheehy Road	White Rock	This road was named after a farmer living in the area. The road was previously known as Eardley Road after an early settler.
Shell Close	Kewarra Beach	Named after an Australian Beaches theme, Shell beach is close to Monkey Mia on the West Australian coast.
Shellbourne Street	Bentley Park	No information found.
Sheppards Street	Gordonvale	Named after Thomas Sheppards, an early sugar cane farmer in the Highleigh area.
Sherbrook Close	Kanimbla	This close was named for an environmental 'green' theme.



Sheridan Street	Cairns, Cairns North	Named after Brinsley Guise Sheridan, a descendent of play-write Richard Brinsley Sheridan. He was Police Magistrate at Cardwell 1870-1878, commissioned by the Government of the day to select a site on Trinity Bay for the town of Cairns. Died in Cooktown in 1878 and is buried in the Cooktown cemetery.
Sherwood Close	Brinsmead	Environmental 'green' theme.
Shields Street	Cairns	Named after W. Tennant Shields, Manager of the Queensland National Bank, beginning at Georgetown, then Cooktown and finally Cairns.
Short Street	Babinda	Named after Mr Short, who was General Manager of the Queensland Central Sugar Mills before it was acquired by the farmers and run as co-operative Companies. He made periodic visits from Brisbane to Babinda in the course of his work.
Short Street	Cairns North	Named because it is a very short street.
Short Street	Redlynch	Named because it is a very short street.
Short Street	White Rock	Named after Mr Short, who was General Manager of the Queensland Central Sugar Mills before it was acquired by the farmers and run as co-operative Companies. He made periodic visits to Babinda in the course of his work.
Sidlaw Street	Smithfield	This street was named for a Scottish theme.
Sikh Temple Road	Wrights Creek	Named after the Sikh temple which is located on this road.
Silkwood Close	Manoora	No information found.
Silky Oak Court	Mooroobool	Named for a floral or tree theme.
Silver Crescent	Palm Cove	No information found.
Simbai Close	Trinity Beach	Named after a Papua New Guinea theme after suggested by a



resident who had served as a coast watcher there in World War II. Simbai is a town in the Madang Province in Papua New Guinea.

Simmonds Road	Eubenangee	Named after an Alderman in 1893.
Simmonds Street	Babinda	Named after Wilfred Mylchreest Simmonds, a cane farmer and at one stage Chairman of the Shire Council.
Simmonds Street	Gordonvale	This street is named after Henry Simmonds an early settler in the Packer's Camp area. This pioneer was well to the fore as an instigator for the establishment of the Mulgrave Central Mill Company.
Simmonds Street	East Russell	This street was named after a pioneering family in the area. W.M. Simmonds was Chairman of the Mulgrave Shire 1930-35.
Simon Street	Freshwater	Named after Simon Bugeja who with his wife and family owned the land where the road is situated.
Sims Esplanade	Yorkeys Knob	Named after Frank Sims, a dairy farmer on the Tablelands who built a weekend house at Yorkeys Knob and eventually retired to it in the 1930s.
Sinclair Street	Gordonvale	No information found.
Sirens Court	White Rock	Named after motion picture theme, Sirens was a movie featuring artist Norman Lindsay, and in which Australian actress Elle McPherson played 'Pru'. It was released in 1994.
Sirius Street	Bentley Park	Named after the HMS Sirius, weighing 540 tons was the flagship for the First Fleet, which sailed from Britain to Australia in 1788. Sirius is also a variety of sugar cane that was bred by the CSR company in 1945 by combining Trojan and Eros varieties that were commonly grown around the Far North.
Skull Road	White Rock	This road was named after a family living in the area. The road was gravelled in 1963.



Shields Street early 20th century

Skye Close	Edge Hill	No information found.
Slatcher Close	Gordonvale	No information found.
Slate Close	Brinsmead	Named after a rock theme.
Slathiel Street	Brinsmead	This street was named after the Salathiel family, an early farming family. The name for the street was misspelt.
Slipper Street	Edmonton	A common name for a species of orchid, and the survey plan was registered on 4/8/1997.
Small Leaf Close	Mount Sheridan	No information found.
Smallwood Street	Mooroobool	Named after owner of land through which the street is situated.
Smart Street	Mooroobool	Name after the owner/sub-divider of the land.
Smith Street	Cairns North	Named after Bill Smith, an early settler who started a town on the Barron River known as Smithfield.
Smithfield Village Drive	Trinity Park	No information found.
Smoko Close	Brinsmead	No information found.
Snapper Close	Mount Sheridan	Named after islands off the North Qld coast.
Snowwood Close	Mount Sheridan	This close was named for a tree theme.
Soderberg Close	Redlynch	This close was named after the Soderberg family who were early Redlynch cane farmers.
Solager Street	Manoora	No information found.




Shields Street early 20th century

Solomon Close	Brinsmead, Kanimbla	An early tradesperson who opened the first store in Cairns.
Solomon Place	Mooroobool	No information found.
Somerset Close	Bentley Park	This close was named after a ship theme. The SS Somerset was a steamer belonging to the Eastern and Australian Steamship Company in the 1800's. The survey plan was registered with the Mulgrave Shire on 21/4/92.
Sommerville Crescent	Whitfield	Named after Mr G. Sommerville, River of the engine, which hauled sand from Aeroglen to City.
Sondrio Street	Woree	Named after an Italian theme, Sondrio is a boy's name.
Sophia Close	Fishery Falls	No information found.
Sophie Close	Brinsmead	No information found.
Sorensen Close	Gordonvale	No information found.
Sorrento Street	Woree	Named after Italian theme- Sorrento is a city in Italy.
Soure Street	Earlville	Named after Jim Soure a pioneer in the Earlville area. He opened the first mixed store in the area on the site of the present day Earlville Post Office. He was later the official postmaster for Earlville and in the early 1920s he was an ice-cream vendor using a horse and cart for deliveries.
South Ellison Street	Clifton Beach	Named after a reef theme, Ellison Reef is on the Great Barrier Reef.
South Woolanmaroo Reserve	East Russell	No information found.
Southerden Drive	Kanimbla	Named after an early auctioneer and commission agent in Cairns in the 1880s E.B. Southerden. He was active in the Cairns Railway League in the 1880s.



Shields Street early 20th century


Southgate Close	Woree	No information found.
Spartan Close	Edmonton	Named after a Greek theme. Spartan was also an early variety of cane bred by CSR. The survey plan was registered with the Mulgrave Shire on 22/10/1974.
Speculation Street	Smithfield	This street was name for a mountain theme.
Speedy Close	Bentley Park	Named after a ship carrying immigrants to Australia in the 1800s.
Spence Street	Bungalow, Cairns, Parramatta Park, Portsmouth	Named after David Spence, first sub-collector of customs and officer in charge of the official landing party. He was on the first committee of the Cairns State School being elected on the 7 th April 1879.
Spender Close	Gordonvale	No information found.
Sperring Street	Manunda	Mrs Joan Sperring owned land adjacent to the sub-division and also owned the Crown Hotel.
Spider Street	Edmonton	Named after the common name for a species of Orchid. The survey plan was registered on 22/7/2002.
Spinus Street	Redlynch	This street was named for a plant species theme.
Spoto Street	Woree	Named after Italian Sebastiano Spoto a canecutter owning land in the area in 1938. Descendants of Mr Spoto are still in Gordonvale. The land was sold to Mr Ponzio in 1988.
Spowatt Close	Kanimbla	Named after Andrew Spowatt, a Cairns teamster and packer in the 1880s and later the Cairns bellman.
Spray Close	Mount Sheridan	This close was named after a ship theme.
Springbrook Avenue	Redlynch	No information found.



Springfield Crescent	Manoora	Named after the 200 acres of cane farm land "Springfield Farm" purchased and owned by the Woodward family since 1919. The name for this street was approved on 19 October 1988.
Springmeadow Close	Kanimbla	This close was named for an environmental 'green' theme.
Spur Close	Clifton Beach	Named after reefs off the Queensland coast, Spur reef is located north east of Low Island and is reputed to be the site of Black Marlin much sought after by big game fishermen.
Squeaky Close	Kewarra Beach	Named after an Australian beaches theme, Squeaky Beach is located at Wilsons Promontory, Victoria.
Squires Close	Gordonvale	No information found.
St Albans Close	Brinsmead	No information found.
St Crispin Street	Clifton Beach	Named for reefs off the Queensland coastline, St. Crispin reef is an outer shelf crescentic reef with an area of 39.19 square kilometres, located south east of Bloomfield.
Stack Close	Redlynch	Named after Ernie Stack an Italian and self-taught cabinetmaker who lived in the Redlynch area for many years.
Stager Connection Road	Babinda	No information found.
Stager Lane	Gordonvale	This lane was named after a pioneering family in the area.
Stager Road	Miriwinni	This road was named after a pioneering family in the area.
Stagger Access	Gordonvale	No information found.
Staghorn Close	Kamerunga	This close was named for a flora and fauna theme. Staghorn ferns (<i>Platycerium holtummi</i>) are epiphytic perennial plants that get their nutrition mainly from air and do not require soil as other plants do. They are native to the jungles of Australia, Africa, Madagascar, Tropical Asia, South America, Peru and Bolivia.




Stamp Street	Goldsborough	This street was named for a mining theme.
Stanley Street	Gordonvale	Named after early pioneering family the Stanleys.
Stanton Road	Smithfield	Named after the farmer who owned the property here.
Stanwell Street	Babinda	Named after Stanwell Spry, the daughter of William Spry who worked at one time as the garbage contractor for the local Shire Council. She owned the land through which this road passes and married Christopher Teahan. Her descendants still live in the area.
Stapleton Close	Redlynch	Named after Patrick Stapleton, a navy killed in a blasting accident near Stoney Creek Falls when examining a shot that had failed to explode on 20 th February 1888.
Starboard Street	Trinity Beach	No information found.
Starling Street	Kewarra Beach	Streets in this area are named for a bird theme.
Starr Close	Clifton Beach	No information found.
Staten Close	Mount Sheridan	No information found.
Stella Maris Close	Redlynch	This close is named after the widow of Michelangelo Agius who, with his brothers, owned the farm on which Redlynch Grove is now built. Arriving from Malta in 1952, she still lives in the street today.
Stephens Street	Manunda	Named after Stephen Ernest Stephens (Ern) a horticulturalist with the Department of Primary Industries and prominent local historian. He was President of the School of Arts Committee for 17 years, curator of the James Cook Museum in Cooktown, foundation President of the Cairns Historical Society and patron of the Cairns Naturalist Club.
Stevens Street	Clifton Beach	Named after Stevens reef off the Queensland coast.
Stewart Road	Fishery Falls	This road was named after an early pioneering family.



Stewart Street	Edmonton	This street was named after an early settling family. Mr Stewart was the original railway master of the Edmonton Station. The survey plan was registered with the Mulgrave Shire on 24/4/1900.
Stewarts Road	Barron	No information found.
Stillman Street	Earlville	Named after W.J.E. Stillman, a prominent Cairns businessman in partnership with Armstrong Leslie storekeepers in Cairns.
Stirling Street	Whitfield	When Gordon Woodward subdivided his Diary, he named this street after his uncle and aunt, Robert (Bob) and Margaret Stirling. When Charles Woodward decided to buy a block of land at Mirriwinni, he appointed his brother-in-law Bob Stirling to clear the land and grow sugar cane. From 1935 to 1942, Bob worked on a tobacco farm at Bilwon owned by the Woodward family. Gordon Woodward also worked there for a few years. After the tobacco industry failed, the timber from the large grading shed was transported to Cairns and used to build two houses in Lake Street.
<small>(Information supplied by Mrs Anne Mills nee Woodward, edited by Cairns Regional Council)</small>		
Stokes Street	Edmonton	An early settling family and long-term employee of the Hambleton Sugar Mill. The survey plan was registered on 24/2/1999.
Stoney Creek Road	Kamerunga	Named for its proximity to Stoney Creek.
Stout Street	Bramston Beach	No information found.
Stratford Chase	Stratford	Named because it is in the suburb of Stratford.
Stratford Connection Road	Stratford	Named because it is in the suburb of Stratford.
Stratford Parade	Stratford	Named because it is in the suburb of Stratford.
Strathmore Court	Kanimbla	Named after an old plantation and homestead.
Strike Avenue	Mooroobool	Named after Arthur Strike who was an Alderman in 1980.




Stringer Close	Redlynch	No information found.
Strombus Avenue	Trinity Beach	This street was named after a seashell theme.
Struber Street	Edmonton	Named after early property owners in the district who lived on Mount Peter Road. The survey plan was registered with the Mulgrave Shire on 24/11/1993.
Strutton Place	Kanimbla	This street was named after a long standing local family.
Stuart Street	Edge Hill	No information found.
Sturt Street	Bungalow	Named after Mr Robert Sturt, an auctioneer and commission agent who was very active in Cairns around the late 19 th and early 20 th centuries. He was secretary of the Chamber of Commerce in 1898, assisted in the establishment of the Cairns Harbour Board around 1905 and was treasurer of the Cairns Stock Exchange.
Sudbury Close	Clifton Beach	Streets in this area were named after reefs. Sudbury reef is located on the southern side of Grafton passage to the east of Cairns.
Sues Street	Gordonvale	Named after Ernest Sues who arrived in the area in the mid 1880s and later took up cane farming.
Suffolk Street	Edmonton	No information found.
Sugar Glider Close	Kamerunga	This close was named for a flora and fauna theme. Sugar gliders (<i>Petaurus breviceps</i>) are native to Australia and were named due to their ability to glide through the air and their love of sweet things like sugar.
Sugarmill Street	Mount Sheridan	This street was named after a sugar theme.
Suhle Street	Edmonton	This street was named after an early farming family in the district. The survey plan was registered on 10/1/1956.




Shields Street early 20th century

Suma Close	Mount Sheridan	No information found.
Summer Hill Drive	Kanimbla	No information found.
Summertime Close	Trinity Park	Named after a nautical theme.
Summit Street	Aeroglen	Named because it is on the summit of a hill.
Sun Street	Brinsmead	No information found.
Sunbird Drive	Woree	This street was named for a bird theme.
Sundew Close	Mount Sheridan	Named after a plant theme.
Sunflower Drive	Mooroobool	The street names in the estate in which this street exists are based on a floral theme.
Sunrise Street	White Rock	Named to suit the movie theme of the area this street was named after the 1988 movie Tequila Sunrise.
Sunset Road	Eubenangee	No information found.
Supply Road	Bentley Park	Named after a British Ship that sailed with the First Fleet to Australia in 1788. It was an armed tender that was Captained by Lieut. Henry Lidgbird Ball from Her Majesty's Royal Navy, and the ship weighed 170 ton.
Surtees Close	Bentley Park	Named after an early family in the district with a son named Ralph. The survey plan was registered on 16/4/2004.
Survey Street	Smithfield	This street was named for a scholastic theme.
Sussex Street	Trinity Park	Streets in this subdivision are named after ships. The HMS Sussex is a British warship.
Svendsen Street	Westcourt	Named after Heinrich Marinus Svendsen, born in Denmark on 18 October 1856. He commenced business as a furniture manufacturer in Abbott Street in 1884 before moving to premises in Lake Street in 1896. He was one of the founders of the Cairns Citizens' Band in



1885 and imported the first hearse to Cairns. He died on 22 December 1937 and is buried in the Martyn Street cemetery.

Swain Court	Edmonton	Named after early Grace E. Swain, Head Teacher at the Hambledon State School in 1902.
Swallow Road	Edmonton	Named after Thomas Swallow who came to Cairns in 1881 and started the Hambledon Mill and Plantation. The Swallow Brothers (Thomas and William) owned the Hambledon Sugar Mill from 1881–1897 and it began crushing on the 6 th of August 1883. The road was surveyed in 1954 and gravelled in 1968.
Swallow Street	Mooroobool	Named after Thomas Swallow who came to Cairns in 1881 and started the Hambledon Mill and Plantation. The Swallow Brothers (Thomas and William) owned the Hambledon Sugar Mill from 1881–1897 and it began crushing on the 6 th of August 1883. The road was surveyed in 1954 and gravelled in 1968.
Swan Street	Gordonvale	This street honours an early cane grower of the Mulgrave area, Thomas Swan, who was a mineral assayer by profession. He convinced local sugar leaders at the time that cane, like mineral ore, should be purchased on the basis of quality. At the time sugar cane was purchased solely on the basis of weight, and sugar content was not considered. This suggestion led to the analysis of sugar content being incorporated into the purchase price of the sugar cane.
Swan Street	Deeral	No information found.
Sweetlip Close	Kanimbla	This street is named after a reef fish theme.
Swensen Street	Gordonvale	No information found.
Sybil Close	Mount Sheridan	This close was named after a ship theme. The Sybil was a recruiting ship for labourers from New Guinea and other islands in the 1880s. The labourers worked on Queensland cane plantations.
Sycamore Close	Redlynch	This close was named for a rainforest and water after the sycamore tree.
Sydney Close	Bayview Heights	This close was named after Sydney Smith who owned a dairy farm



and who sub-divided the land.

Sydney Street	Bayview Heights	This close was named after Sydney Smith who owned a dairy farm and who sub-divided the land.
Sydney Street	Manunda	This close was named after Sydney Smith who owned a dairy farm and who sub-divided the land.