





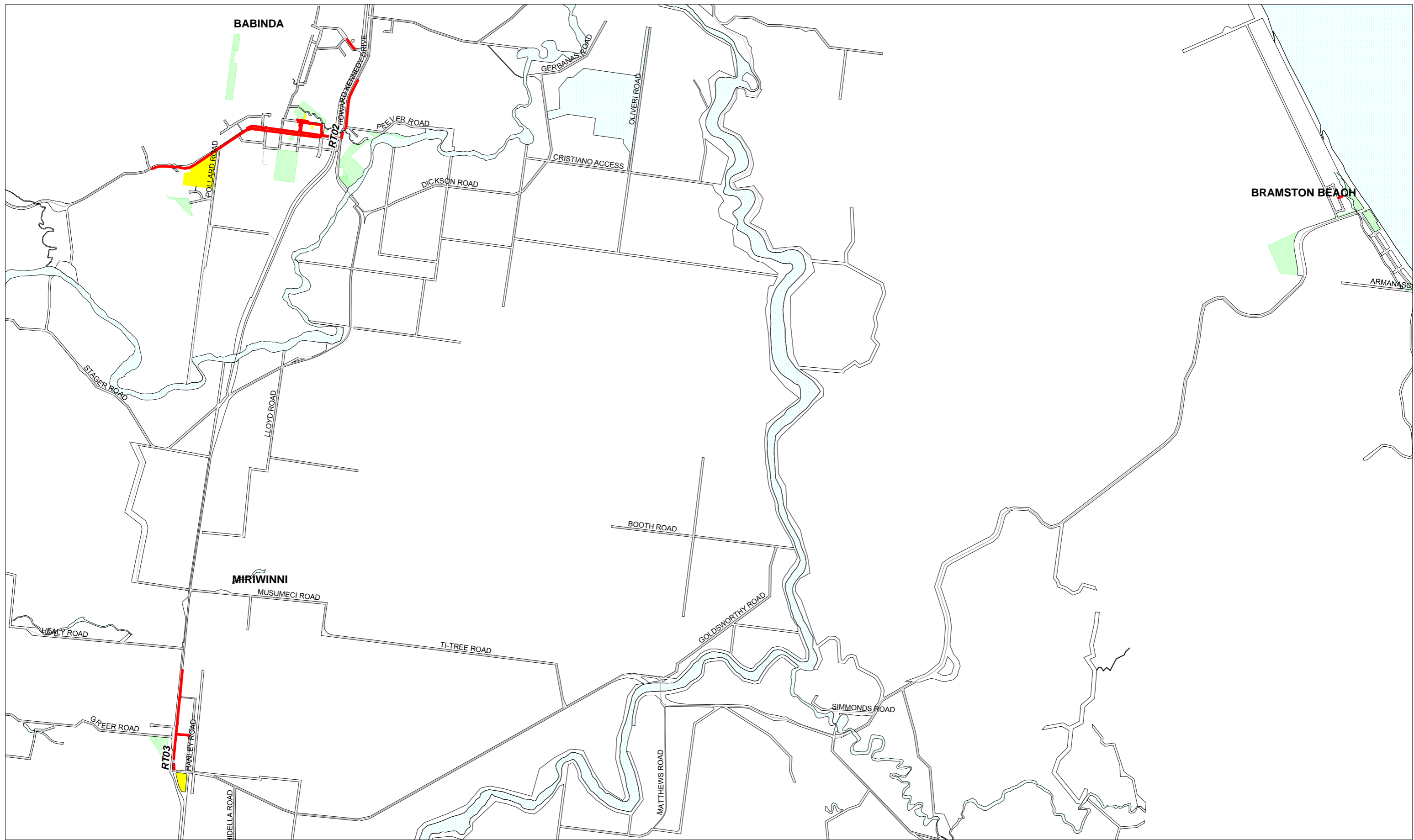

CAIRNS REGION CYCLING & WALKING STRATEGY
Network Implementation Plan
 On Road Network
 1. Rural Towns and Villages


 On road existing	 Investigation corridor
 On road proposed	 DTMR - Principal Cycle Route on State Controlled Road
 Educational Facilities	 Parks and Gardens










FINAL

ALL ROUTES ARE SUBJECT TO FEASIBILITY INVESTIGATION




CAIRNS REGION
CYCLING & WALKING STRATEGY
Network Implementation Plan
 Off Road Network
 1. Rural Towns and Villages

 Off road existing	 Investigation corridor
 Off road proposed	 Recreation
 Educational Facilities	 Parks and Gardens




FINAL

ALL ROUTES ARE SUBJECT TO FEASIBILITY INVESTIGATION