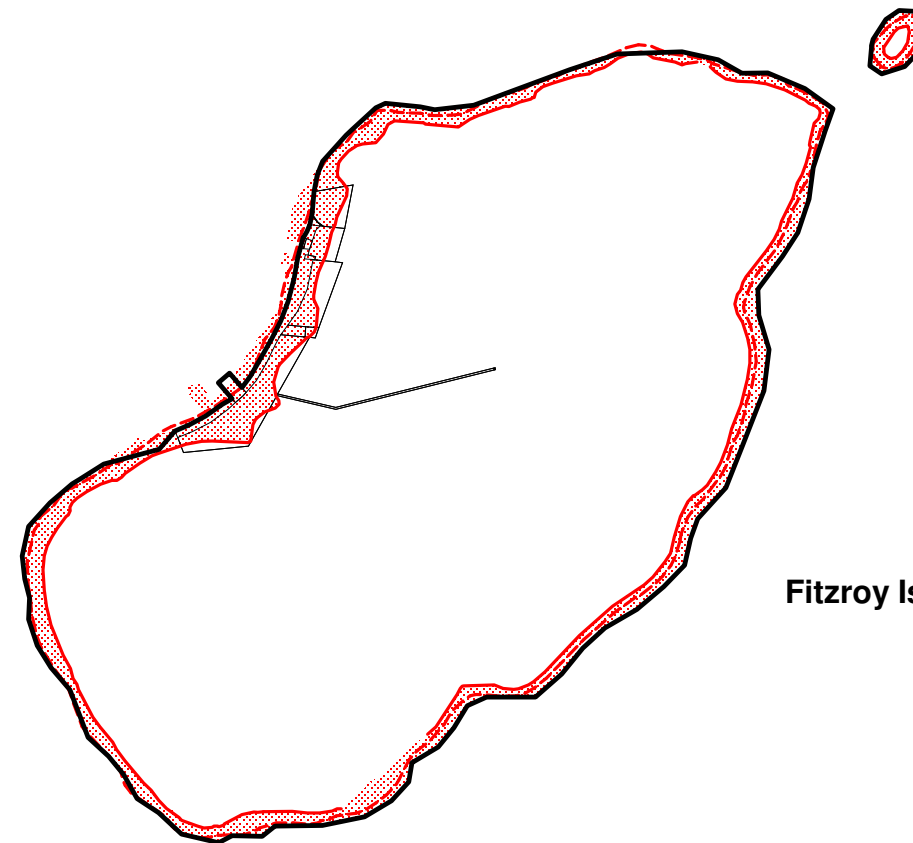


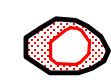
Double Island



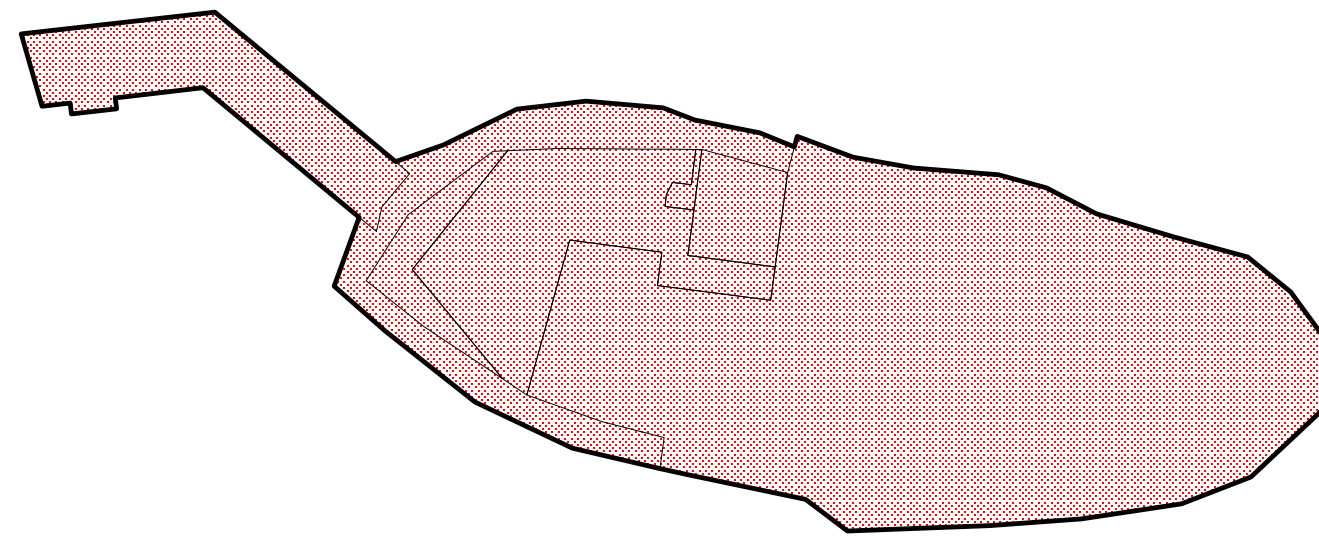
Fitzroy Island

Little Fitzroy Island

Haycock Island








HIGH ISLAND






Green Island

Franklands Islands

-  NORMANBY ISLAND
-  MABEL ISLAND
-  GRANGE ROCK
-  ROUND ISLAND
-  RUSSELL ISLAND

LEGEND

-  5 metre AHD contour
-  20 metre AHD contour
-  < 20 metre AHD


CAIRNS REGIONAL COUNCIL COPYRIGHT
 This document is and shall remain the property
 of the Cairns Regional Council. Using or copying
 this document or any part of it without specific
 authorization is absolutely prohibited.


NOT TO SCALE

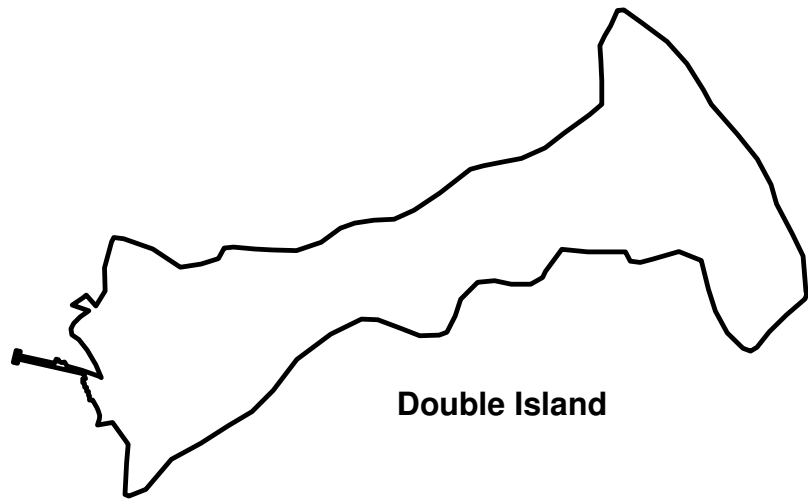
P.O. Box 359 Cairns, Qld., 4870 Tel: (07) 4044 3044 Fax: (07) 4044 3022



Cairns Regional Council
 The Islands District Plan
 Potential or Actual Acid Sulfate Soil Material Overlay

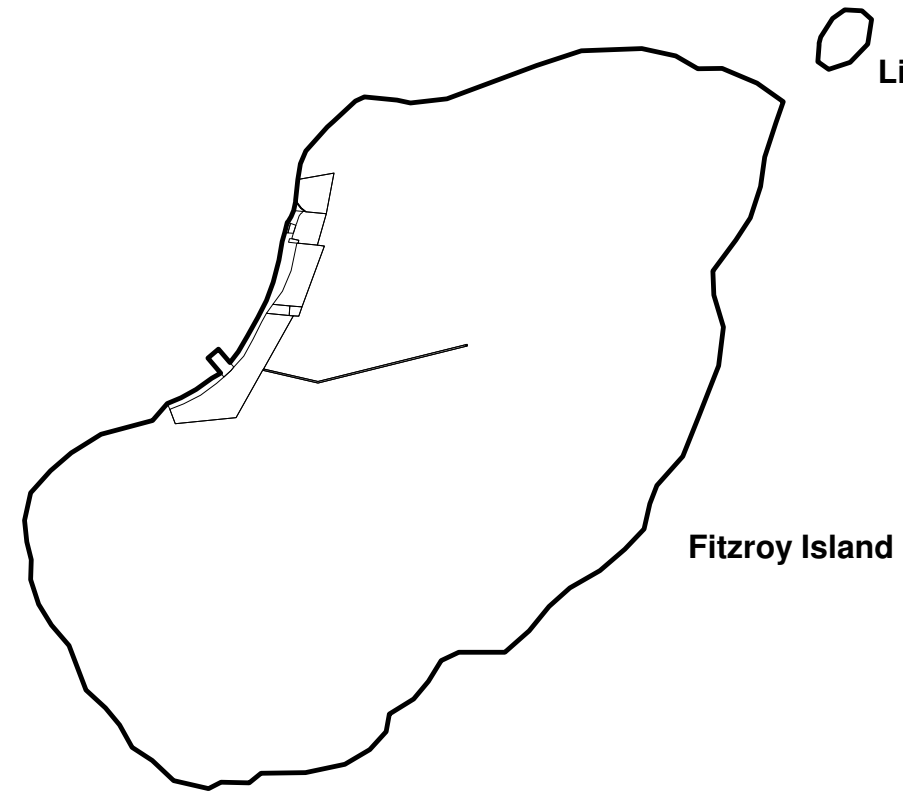


	
Acid_Sulfate.WOR	
Commencement Date:	Mar 2009
Amendment Date:	



Double Island

Haycock Island 

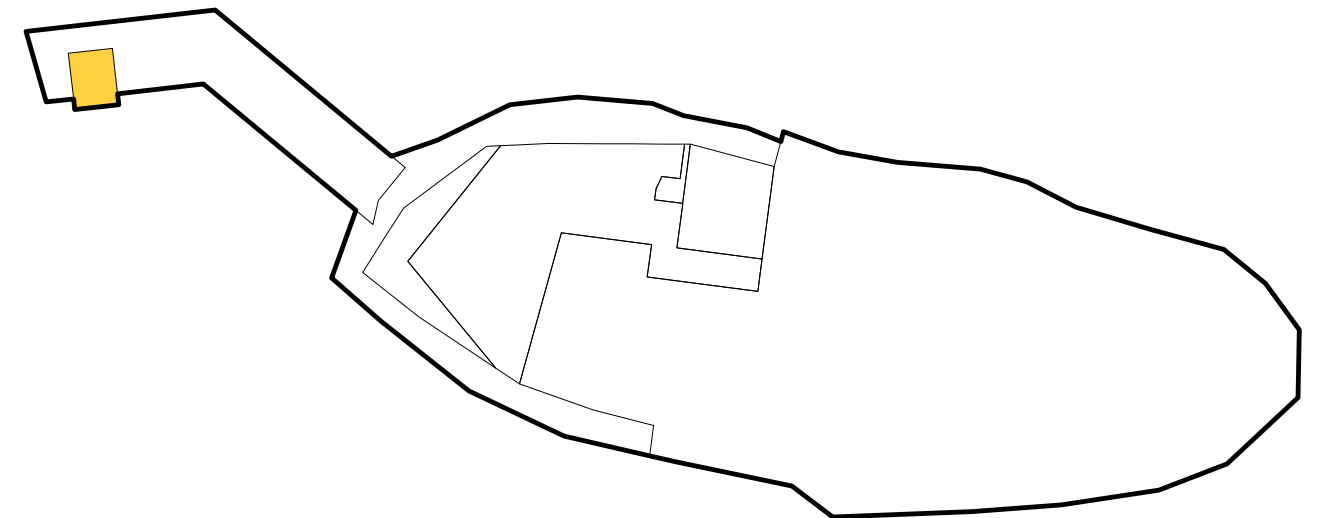


Little Fitzroy Island

Fitzroy Island





High Island



Green Island

LEGEND






-  Local Heritage Place
-  Character Precincts

State Heritage Places

State Heritage Places are not mapped in the CairnsPlan. Schedule 8 of the Intergrated Planning Act 1997 prescribes that all development on a registered place, with certain exceptions, is assessable and requires the lodgement and determination of an IPA development application.

To access the Queensland Heritage Register visit www.epa/qld.gov.au

Frankland Islands

-  Normanby Island
-  Mabel Island
-  Grange Rock
-  Round Island
-  Russell Island

CAIRNS REGIONAL COUNCIL COPYRIGHT
This document is and shall remain the property of the Cairns Regional Council. Using or copying this document or any part of it without specific authorization is absolutely prohibited.


NOT TO SCALE

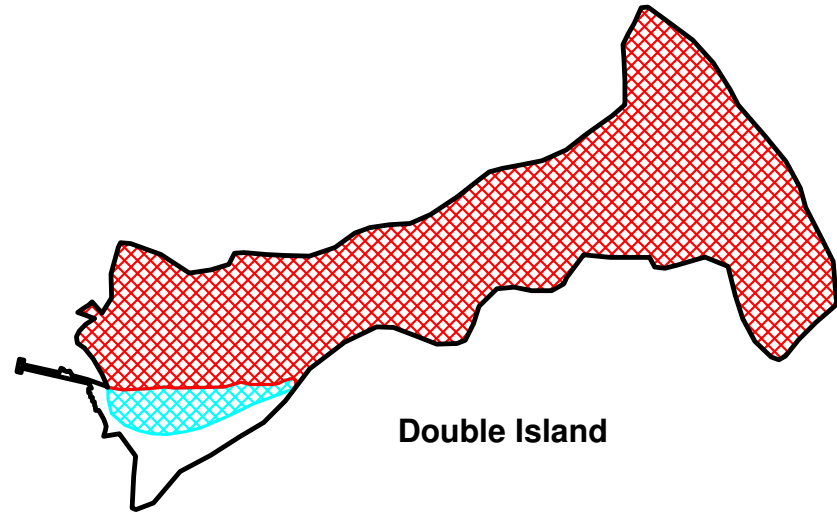
P.O. Box 359 Cairns, Qld., 4870 Tel: (07) 4044 3044 Fax:(07) 4044 3022



Cairns Regional Council
The Islands District Plan
Cultural Heritage Areas Overlay

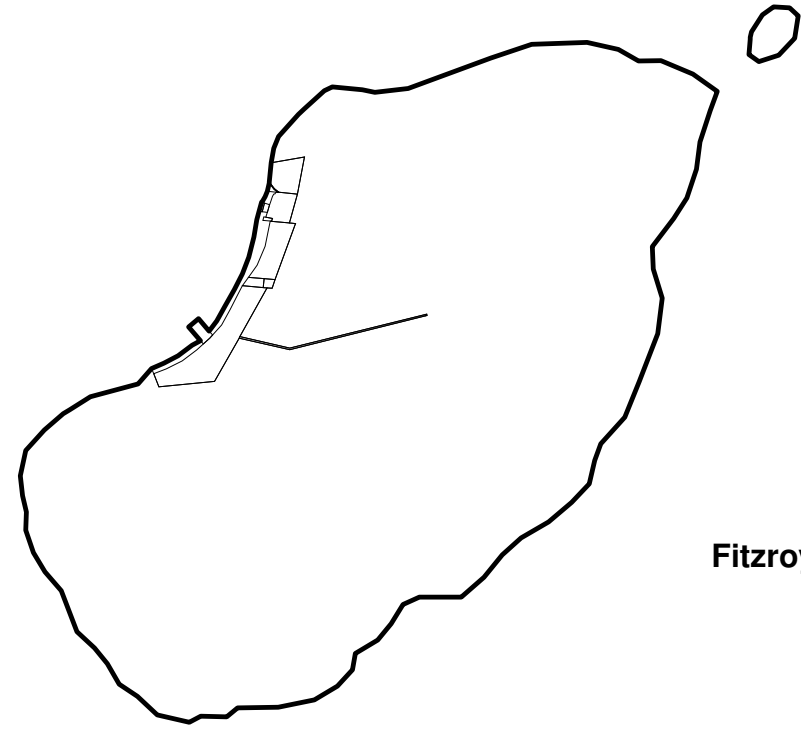


	
Heritage_Areas.WOR	
<small>Commencement Date:</small>	<small>Mar 2009</small>
<small>Amendment Date:</small>	



Double Island

Haycock Island 

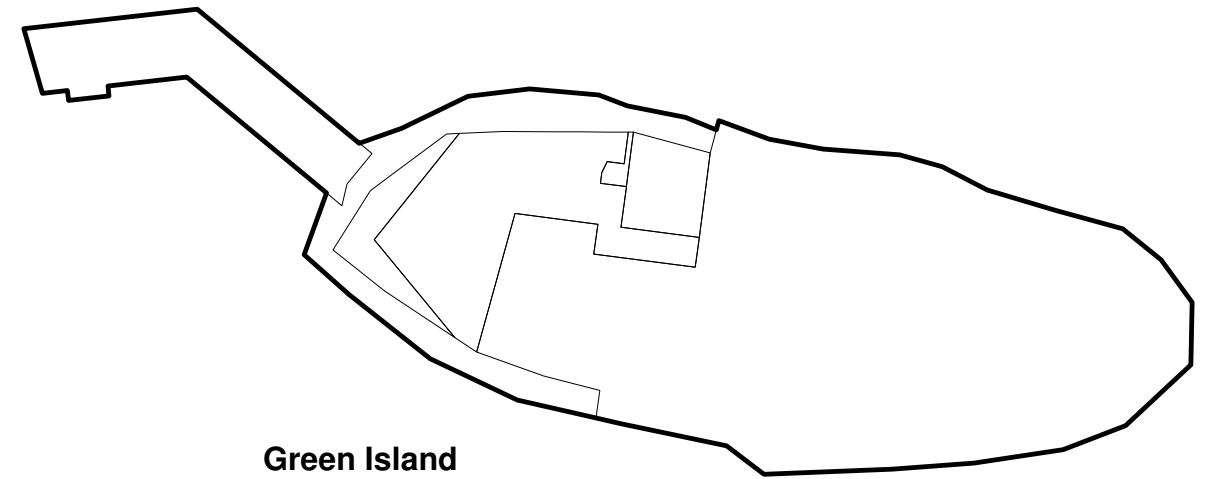


Fitzroy Island

Little Fitzroy Island 



High Island



Green Island

Frankland Islands



Normanby Island
Mabel Island





Grange Rock



Round Island
Russell Island

LEGEND

-  Hillslopes Category 1 (Urban)
-  Hillslopes Category 2 (Urban)
-  Hillslopes Category 1 (Rural)

Mapping includes land of 15% and greater slope.

CAIRNS REGIONAL COUNCIL COPYRIGHT
This document is and shall remain the property
of the Cairns Regional Council. Using or copying
this document or any part of it without specific
authorization is absolutely prohibited.

NOT TO SCALE

P.O. Box 359 Cairns, Qld., 4870 Tel: (07) 4044 3044 Fax: (07) 4044 3022

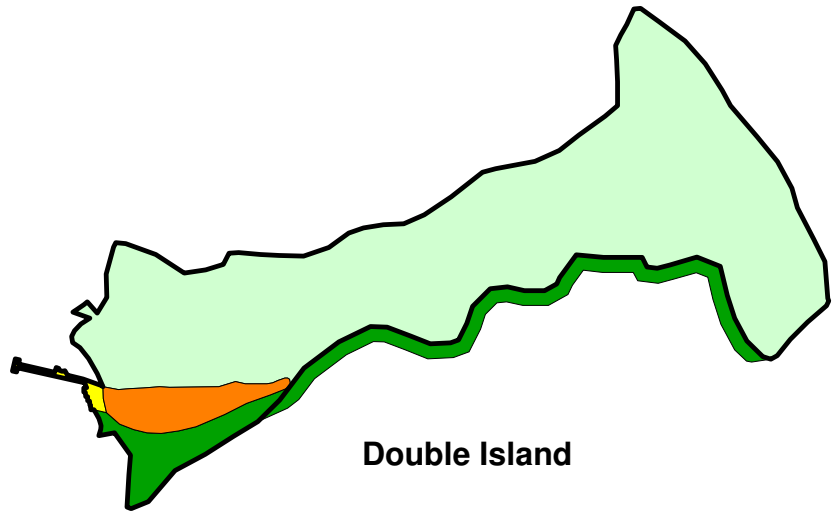
CAIRNS PLAN
Planning Scheme for
the City of Cairns

Cairns Regional Council
The Islands District Plan
Hillslopes Overlay



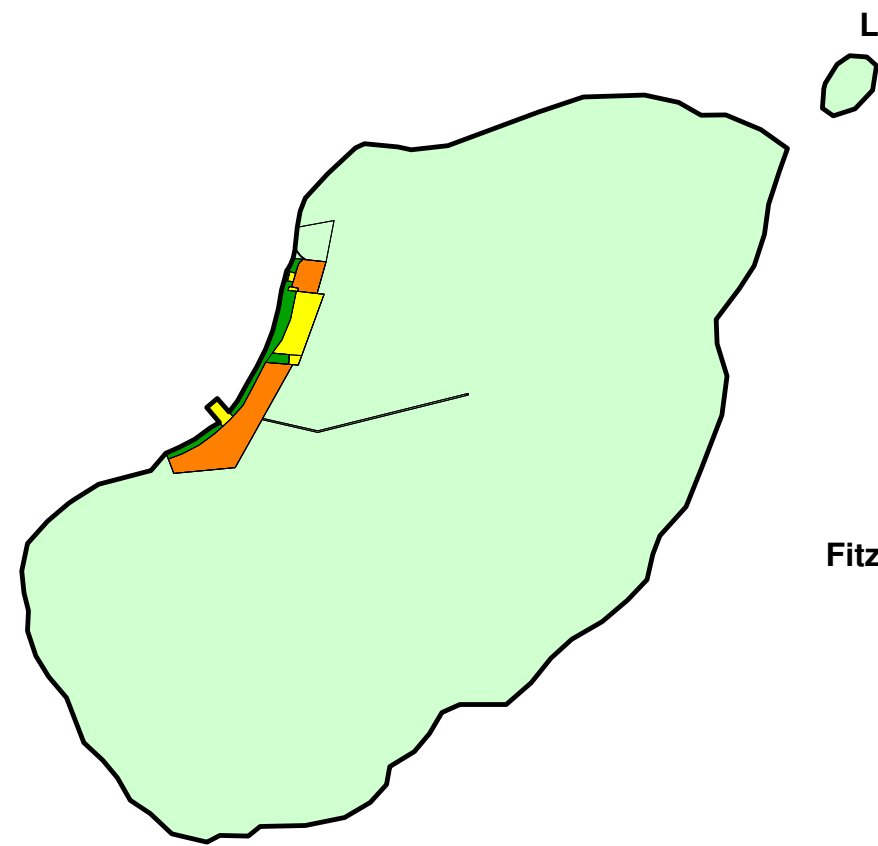
Hillslopes.WOR

Commencement Date:	Mar 2009
Amendment Date:	



Double Island

Haycock Island 

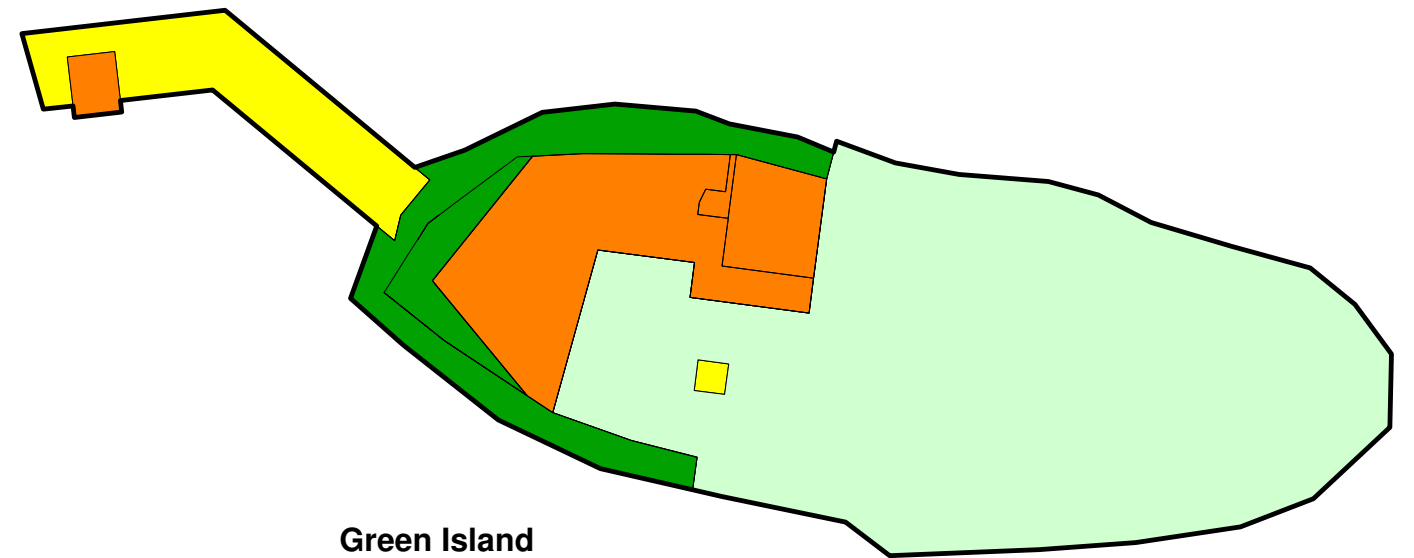


Little Fitzroy Island

Fitzroy Island









Frankland Islands



Green Island

LEGEND

	Rural 1
	Rural 2
	Low Density Residential
	Residential 1
	Residential 2
	Residential 3
	Tourist and Residential
	City Centre
	Sub Regional Centre
	District Centre
	Local Centre
	Commercial
	Industry
	Community Facilities
	Sport and Recreation
	Open Space
	Conservation

CAIRNS REGIONAL COUNCIL COPYRIGHT
 This document is and shall remain the property
 of the Cairns Regional Council. Using or copying
 this document or any part of it without specific
 authorization is absolutely prohibited.

NOT TO SCALE

P.O. Box 359 Cairns, Qld., 4870 Tel: (07) 4044 3044 Fax: (07) 4044 3022

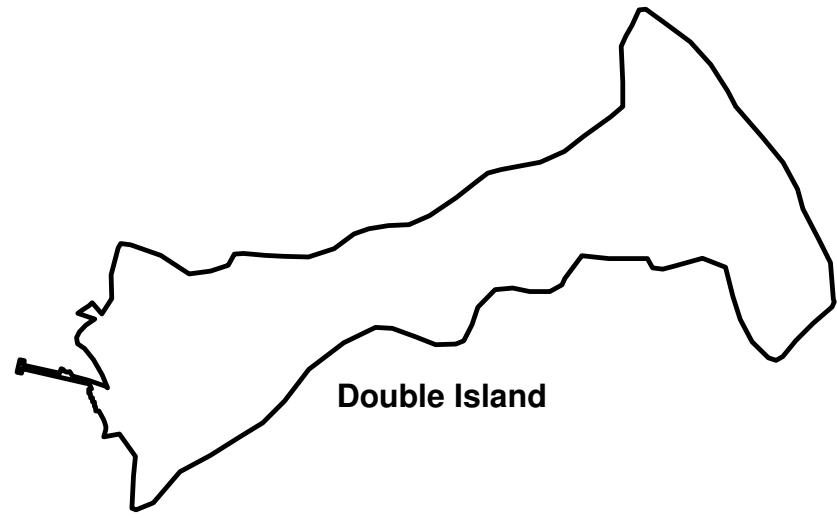
CAIRNS PLAN
 Planning Scheme for
 the City of Cairns

Cairns Regional Council
 The Islands District Plan
 Planning Areas



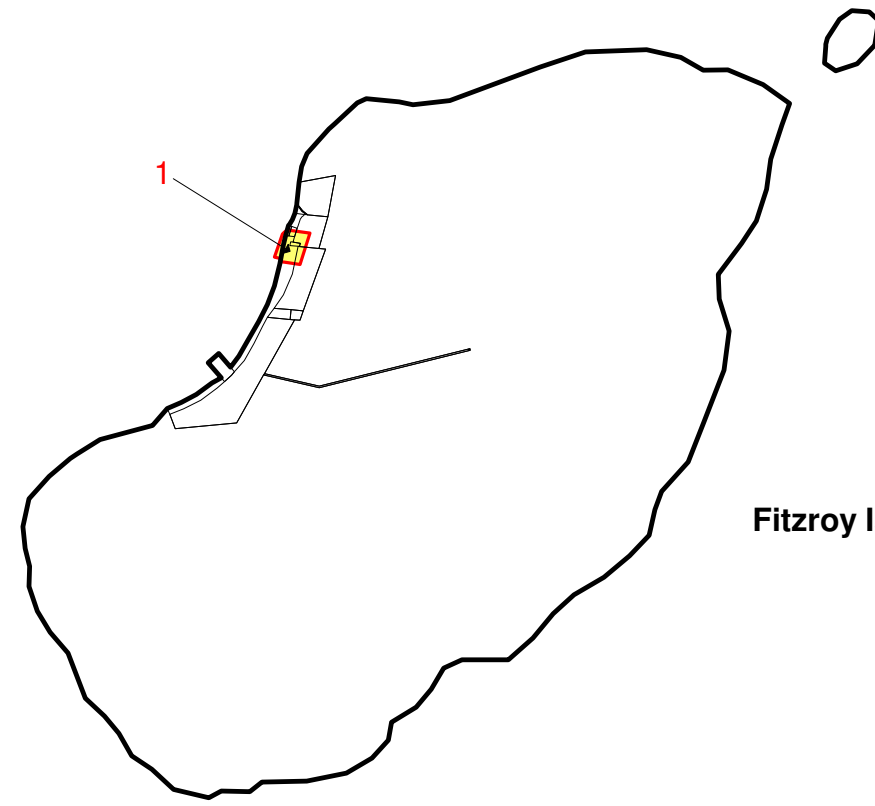
Planning Areas.WOR

Commencement Date:	Mar 2009
Amendment Date:	



Double Island

Haycock Island 

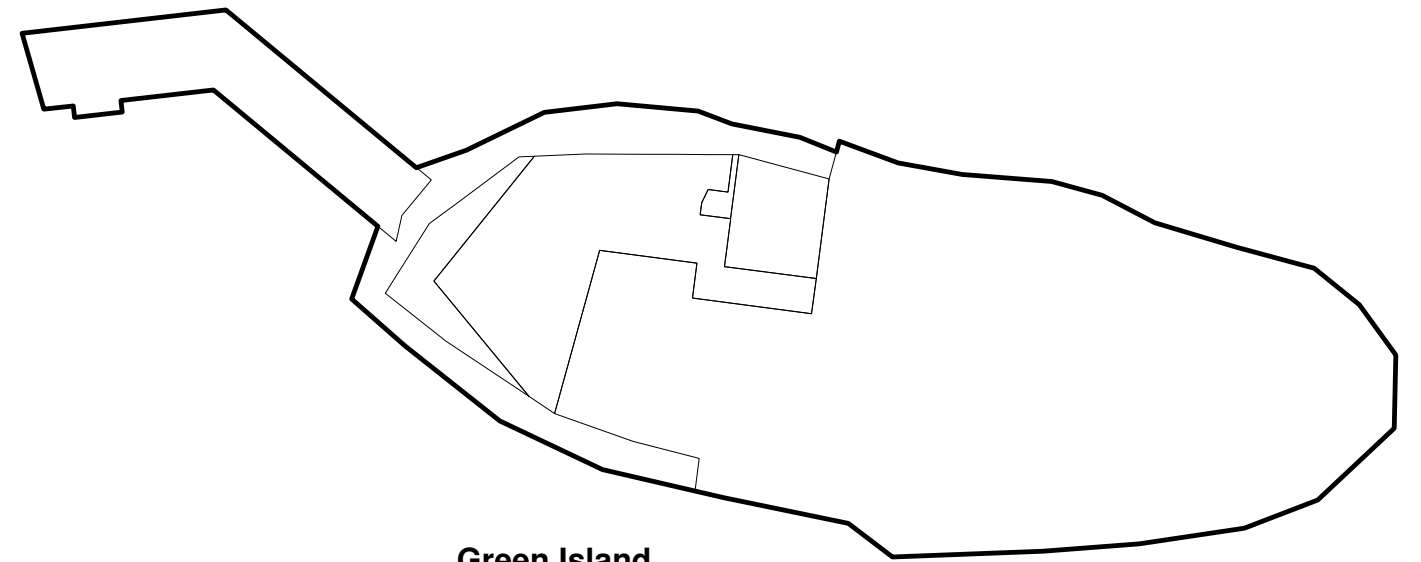


Little Fitzroy Island 

Fitzroy Island



High Island



Green Island

Frankland Islands

Normanby Island

Mabel Island

Grange Rock

Round Island

Russell Island

CAIRNS REGIONAL COUNCIL COPYRIGHT
This document is and shall remain the property
of the Cairns Regional Council. Using or copying
this document or any part of it without specific
authorization is absolutely prohibited.

NOT TO SCALE

P.O. Box 359
Cairns, Qld., 4870

Tel: (07) 4044 3044
Fax: (07) 4044 3022



Cairns Regional Council

The Islands District Plan

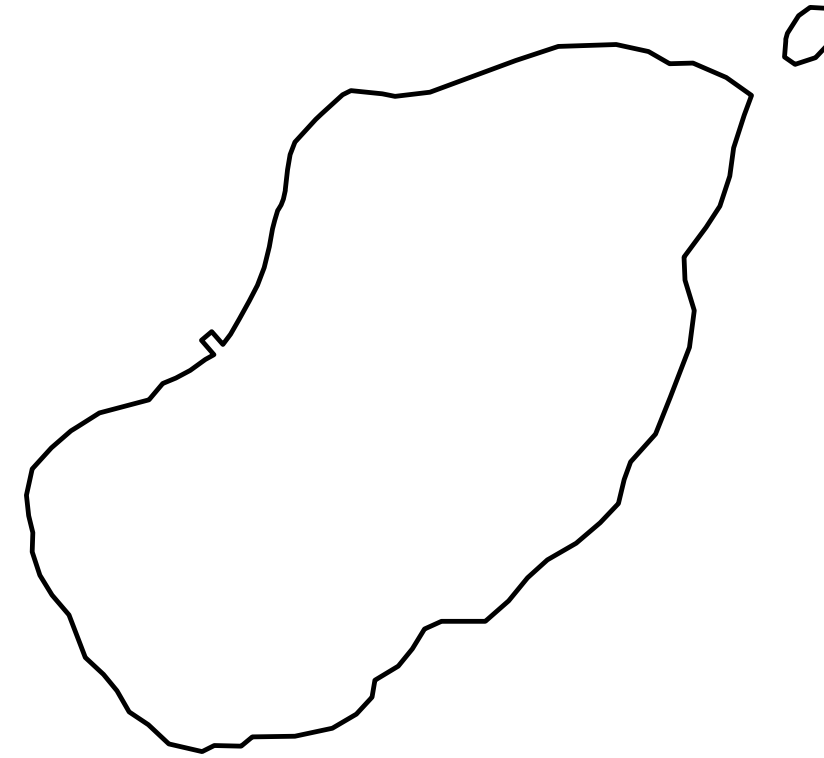
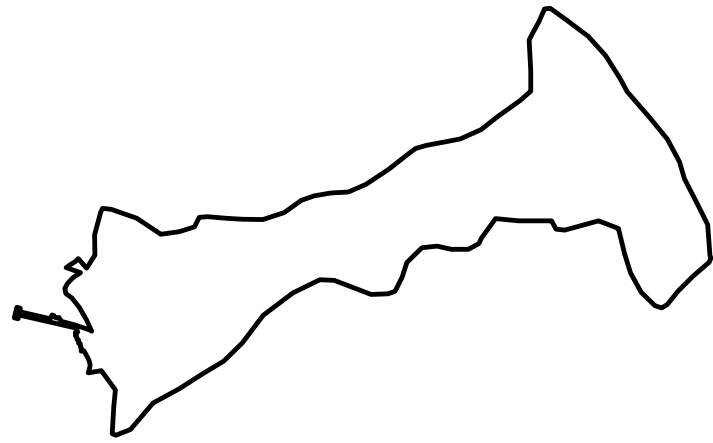
Special Facilities



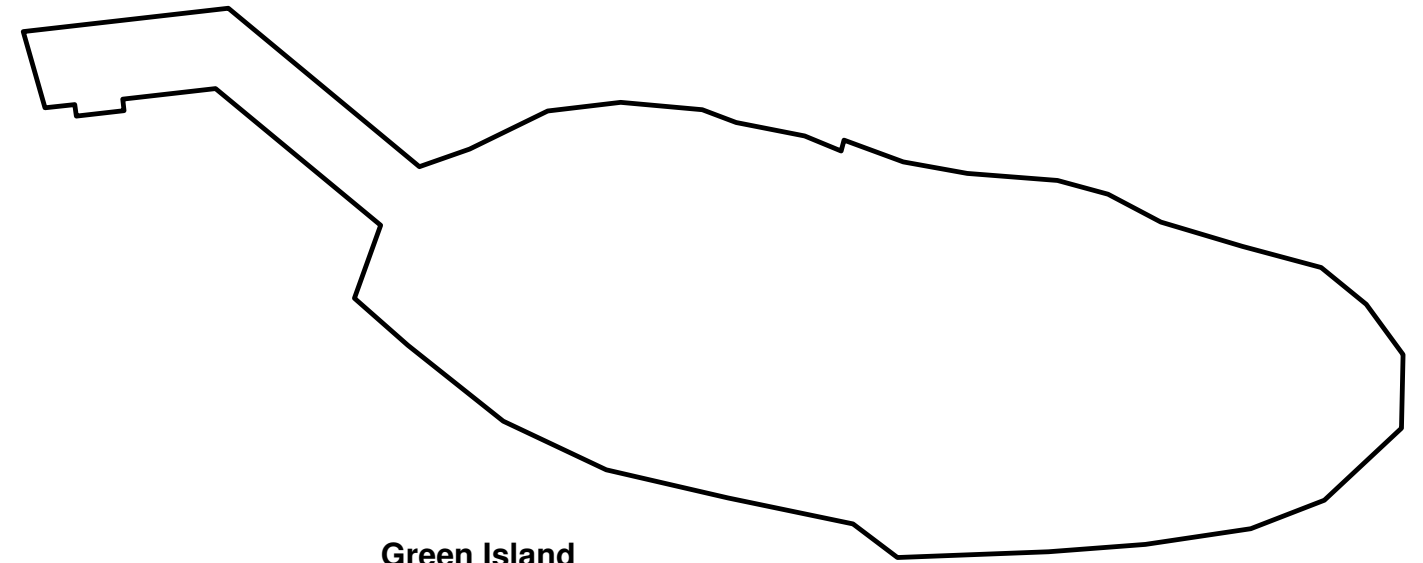
Special Facilities.WOR

Commencement Date: Mar 2009

Amendment Date:







Frankland Islands



Green Island

LEGEND

Vegetation Conservation Value

-  Vegetation Category 2
-  Vegetation Category 1
-  Vegetation Category 3
-  Vegetation Category 4

CAIRNS REGIONAL COUNCIL COPYRIGHT
This document is and shall remain the property
of the Cairns Regional Council. Using or copying
this document or any part of it without specific
authorization is absolutely prohibited.

NOT TO SCALE

P.O. Box 359 Cairns, Qld., 4870 Tel: (07) 4044 3044 Fax:(07) 4044 3022



Cairns Regional Council

The Islands District Plan

Vegetation Conservation / Waterway Significance Overlay



Veg_Cons_Streams.WOR

Commencement Date:	Mar 2009
Amendment Date:	