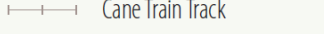
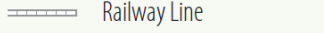




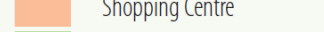
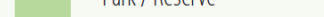


## Map Legend

- Dedicated Cycle Path
- Bicycle-Friendly Streets
- Offroad Sealed Path
- Road with Wide Shoulder
- Please note: These routes may not have consistently wide shoulders and may be subject to squeeze points.
- - - Walking Tracks
-  Cane Train Track
-  Railway Line
-  River / Creek
-  Public Library
-  Swimming Pool
-  School
-  Shopping Centre
-  Park / Reserve

This 9.6km ride starts at popular swimming hole "The Rocks", follows the path along Freshwater Creek and weaves through Redlynch Valley Estate back to the Rocks. It is a lovely shady and flat ride suitable for all levels of fitness. Take your bathers for a dip in the creek to cool down.

