

Schedule 2 Mapping

SC2.1 Map index

The table below lists any strategic framework, zone, local plan and overlay maps applicable to the planning scheme area.

Table SC2.1.a – Map index

Map number	Map title
Strategic framework maps	
SFM-01	Strategic framework map – Settlement pattern
SFM-02	Strategic framework map – Employment and Economic activity
SFM-03	Strategic framework map – Regional infrastructure
Zone maps	
ZM-001 (A-I)	Zone maps
Local plan maps	
LPM-001	Babinda local plan
LPM-002	City Centre local plan - Precincts
LPM-003	City Centre local plan – Active frontages and night time entertainment areas
LPM-004	City Centre local plan – Green streets and pedestrian arcades
LPM-005	City Centre local plan – Limited access streets
LPM-006	Earlville local plan
LPM-007	Edmonton local plan
LPM-008	Edmonton industry and business local plan
LPM-009	Gordonvale local plan
LPM-010	Mount Peter local plan – Precincts and initial development area
LPM-011	Mount Peter local plan – Indicative structure
LPM-012	Smithfield local plan
Overlay maps	
OM-01 (A-E)	Acid sulfate soils overlay
OM-02 (A)	Airport environs overlay - obstacle limitation surface (OLS)
OM-02 (B)	Airport environs overlay - public safety area
OM-02 (C)	Airport environs overlay – wildlife hazard
OM-02 (D)	Airport environs overlay - light intensity
OM-02 (E)	Airport environs overlay - Australian noise exposure Forecast (ANEF) contour
OM-02 (F)	Airport environs overlay - procedures for air navigation services - aircraft operational (PANS-OPS) surfaces
OM-02 (G-H)	Airport environs overlay - aviation facilities
OM-03	Building height overlay
OM-04 (A-E)	Bushfire hazard overlay
OM-05 (A-D)	Coastal processes overlay
OM-06 (A-B)	Extractive resources overlay
OM-07 (A- F)	Flood and inundation hazard overlay
OM-08 (A-B)	Hazardous and Explosive Facilities Overlay
OM-09 (A-E)	Hillslopes overlay
OM-010 (A-E)	Landscape values overlay
OM-11 (A-E)	Natural areas overlay
OM-12 (A-L)	Neighbourhood character overlay
OM-13 (A-F)	Places of significance overlay

OM-14 (A-E)	Potential landslip hazard overlay
OM-015 (A-E)	Transport network overlay – Road hierarchy and major transport corridors
OM-016 (A-E)	Transport network overlay – pedestrian and cycle network
Other Plans	
OP-001	Ports North and Cairns Airport land use plans

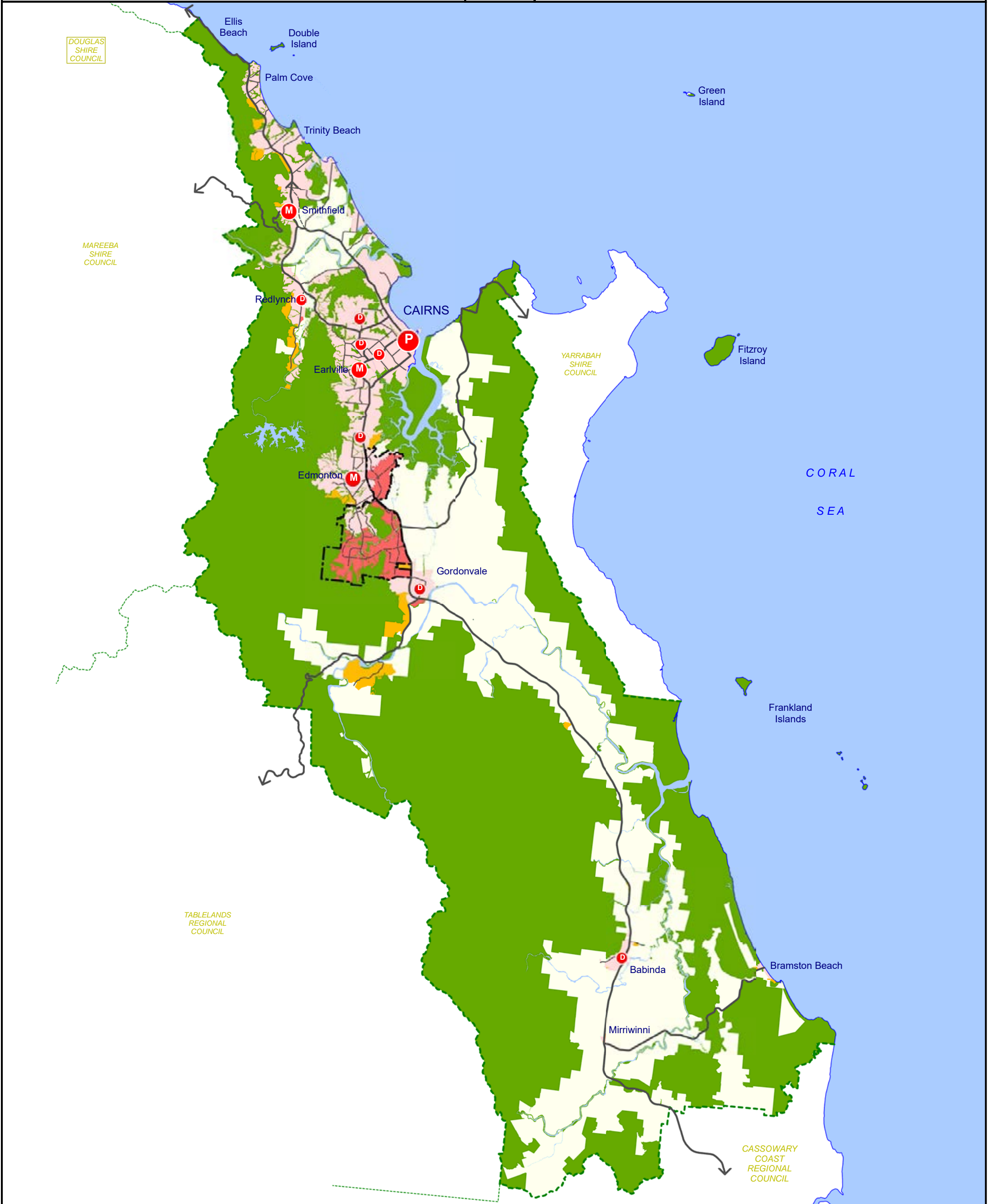
CAIRNSPLAN2016

CairnsPlan 2016 Mapping Disclaimer

Schedule 2 and 3 of the CairnsPlan 2016 provides a full index of planning scheme maps.

The following terms and conditions accompany the PDF formatted maps:

1. Where inconsistencies are found between the PDF maps and the interactive mapping the PDF maps, the PDF maps prevail to the extent of any inconsistency. In some cases State mapping will prevail over the CairnsPlan 2016 mapping.
2. This information is subject to change and should not be relied on to make decisions, particularly in regard to property transactions, to value property, for insurance purposes, or to make any decisions which may have financial or legal implications.
3. If you wish to obtain definitive information with respect to any property you should request appropriate searches of Council information in accordance with standard procedures by contacting Council.
4. While all reasonable care has been taken in producing the information, Council does not warrant the accuracy, completeness or currency of this information and accepts no responsibilities for, or in connection with, any expense, loss, damage or liability (including indirect or consequential loss) arising as a result of any inaccuracies, errors or omissions, or your reliance on or use of this information.
5. The copyright of the information available through this website is owned by or licensed to Council. Council reserves all intellectual property rights in the information and does not confer any intellectual property rights on you or any other person by making the information available.



SETTLEMENT PATTERN

- Urban
- Future urban
- Rural residential

ACTIVITY CENTRES

Disclaimer:
 While every care is taken to ensure the accuracy of this map, Cairns Regional Council makes no representations or warranties about its accuracy, reliability, completeness or suitability for any particular purpose and disclaims all responsibility and all liability (including without limitation, liability in negligence) for all expenses, losses, damage (including indirect or consequential damage) and costs which might incur as a result of the data being inaccurate or incomplete in any way and for any reason.
 © Copyright Cairns Regional Council 2017

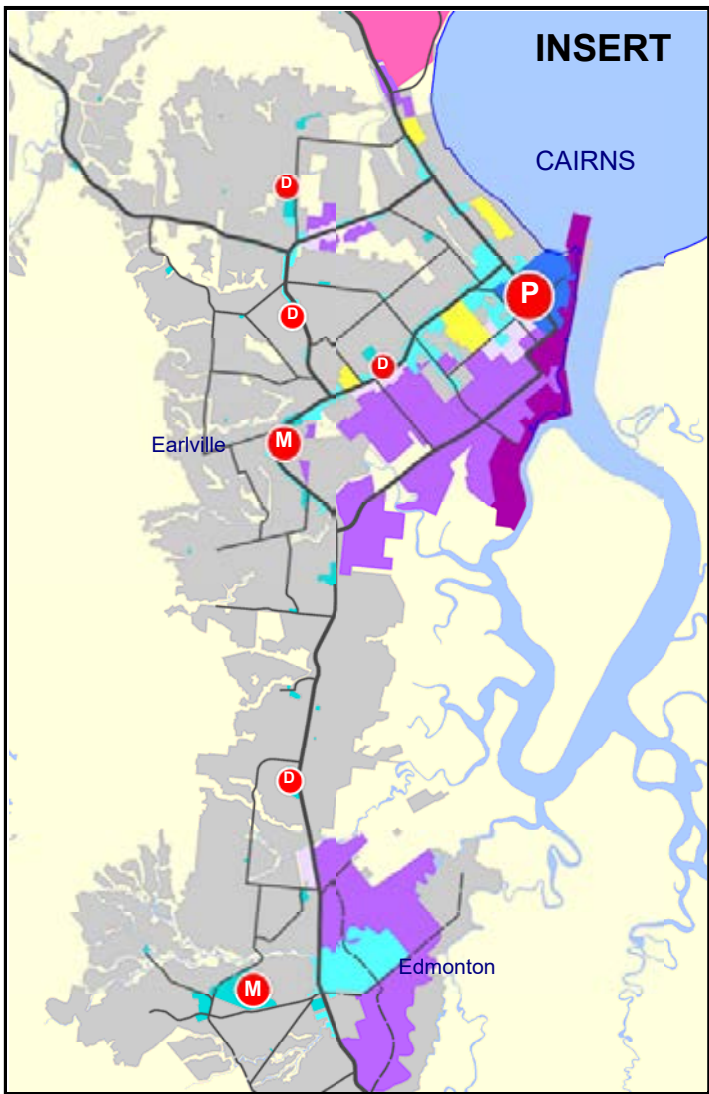
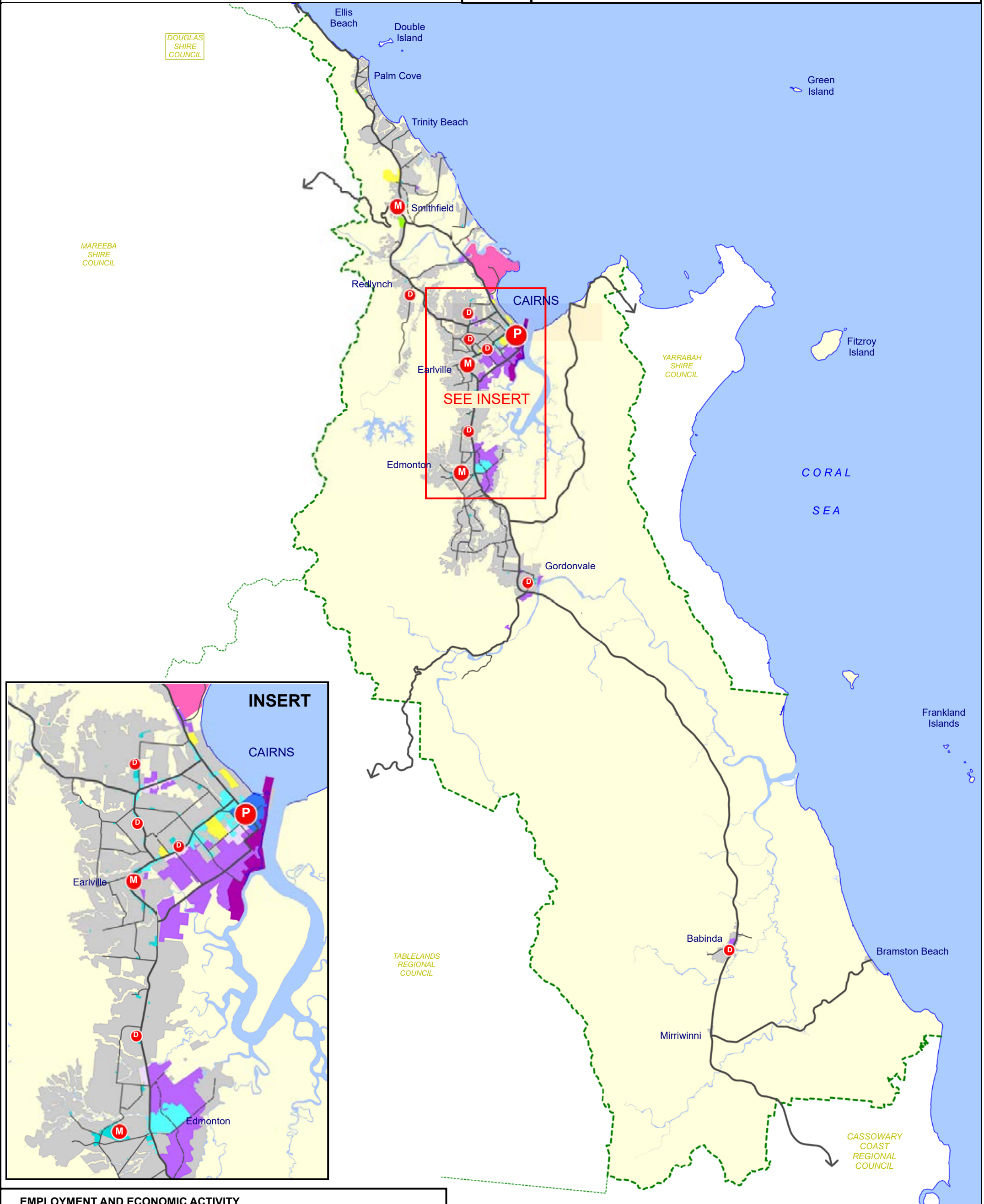
Cadastral Disclaimer:
 Despite Department of Natural Resources and Mines (DNRM)'s best efforts, DNRM makes no representations or warranties in relation to the information and to the extent permitted by law, excludes or limit all warranties relating to correctness, accuracy, reliability, completeness or currency and all liability for any direct, indirect and consequential costs, losses, damages and expenses incurred in any way (including but not limited to that arising from negligence) in connection with any use of or reliance on the information.
 © The State of Queensland - Dept of Natural Resources and Mines (DNRM) 2017

0 7.5 15

Kilometres

Scale - 1:260,000 (@ A3 size)

Map Number: **SFM-01**



EMPLOYMENT AND ECONOMIC ACTIVITY

ACTIVITY CENTRES

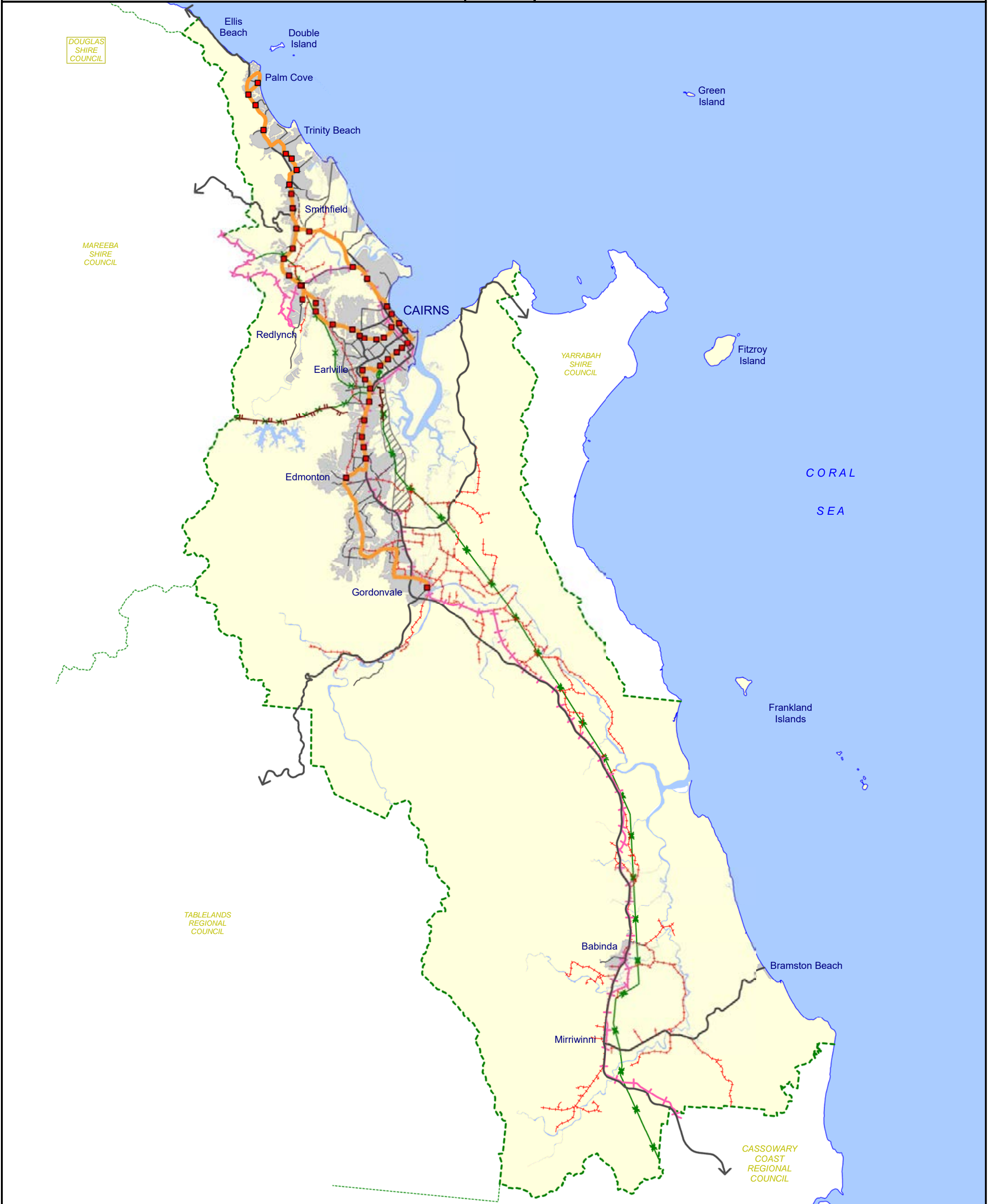
- P Principal activity centre
- M Major activity centre
- D District activity centre

Disclaimer:
 While every care is taken to ensure the accuracy of this map, Cairns Regional Council makes no representations or warranties about its accuracy, reliability, completeness or suitability for any particular purpose and disclaims all responsibility and all liability (including without limitation, liability in negligence) for all expenses, losses, damage (including indirect or consequential damage) and costs which might incur as a result of the data being inaccurate or incomplete in any way and for any reason.
 © Copyright Cairns Regional Council 2017

Cadastral Disclaimer:
 Despite Department of Natural Resources and Mines (DNRM)'s best efforts, DNRM makes no representations or warranties in relation to the information and to the extent permitted by law, excludes or limit all warranties relating to correctness, accuracy, reliability, completeness or currency and all liability for any direct, indirect and consequential costs, losses, damages and expenses incurred in any way (including but not limited to that arising from negligence) in connection with any use of or reliance on the information.
 © The State of Queensland - Dept of Natural Resources and Mines (DNRM) 2017



Map Number: **SFM-02**



- Major road
- Other road
- Public transport route
- State railway
- Cane tramline
- Public transport station

Disclaimer:
 While every care is taken to ensure the accuracy of this map, Cairns Regional Council makes no representations or warranties about its accuracy, reliability, completeness or suitability for any particular purpose and disclaims all responsibility and all liability (including without limitation, liability in negligence) for all expenses, losses, damage (including indirect or consequential damage) and costs which might incur as a result of the data being inaccurate or incomplete in any way and for any reason.
 © Copyright Cairns Regional Council 2017

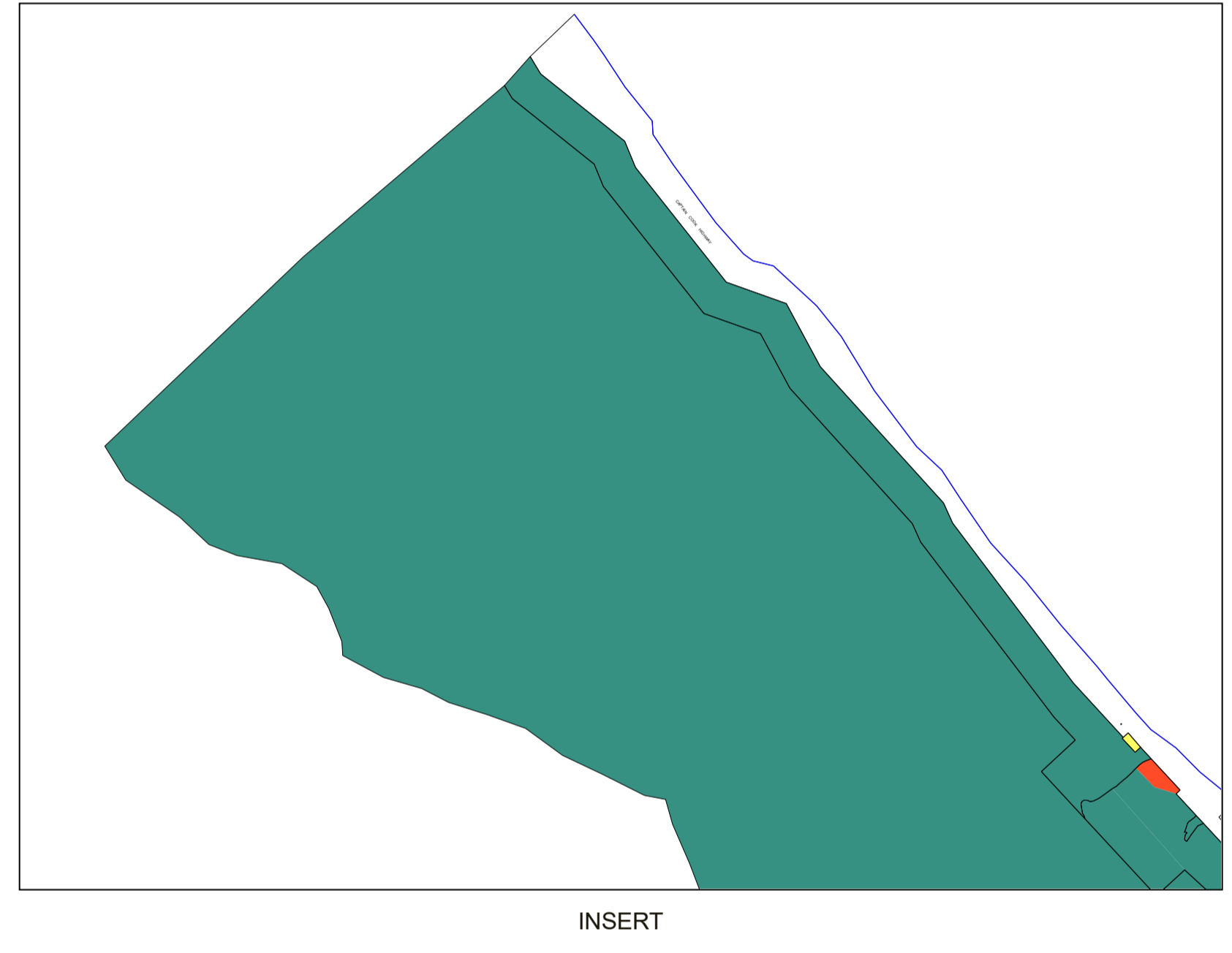
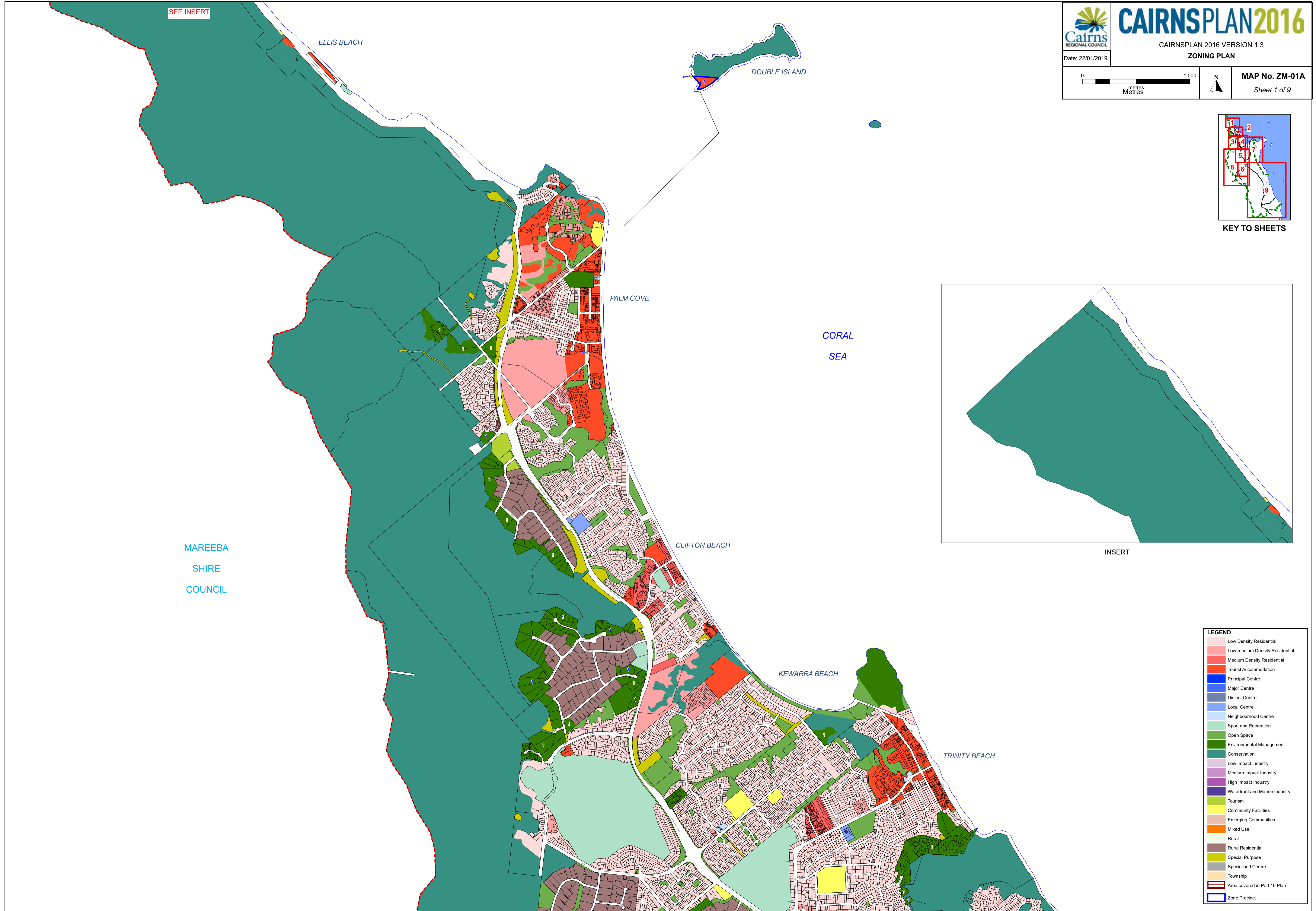
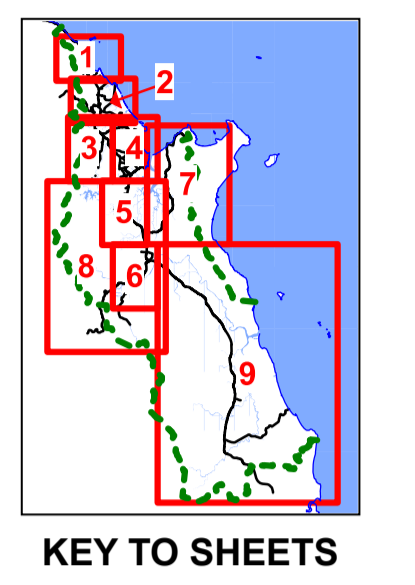
Cadastral Disclaimer:
 Despite Department of Natural Resources and Mines (DNRM)'s best efforts, DNRM makes no representations or warranties in relation to the information and to the extent permitted by law, excludes or limit all warranties relating to correctness, accuracy, reliability, completeness or currency and all liability for any direct, indirect and consequential costs, losses, damages and expenses incurred in any way (including but not limited to that arising from negligence) in connection with any use of or reliance on the information.
 © The State of Queensland - Dept of Natural Resources and Mines (DNRM) 2017

0 7.5 15

Kilometres

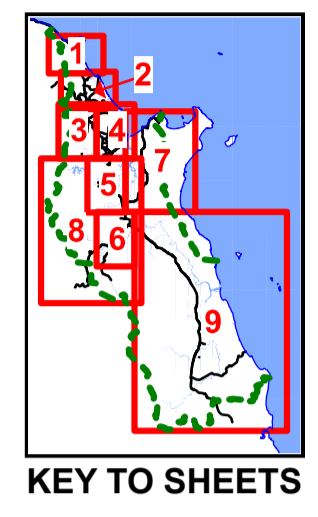
Scale - 1:260,000 (@ A3 size)

Map Number: **SFM-03**

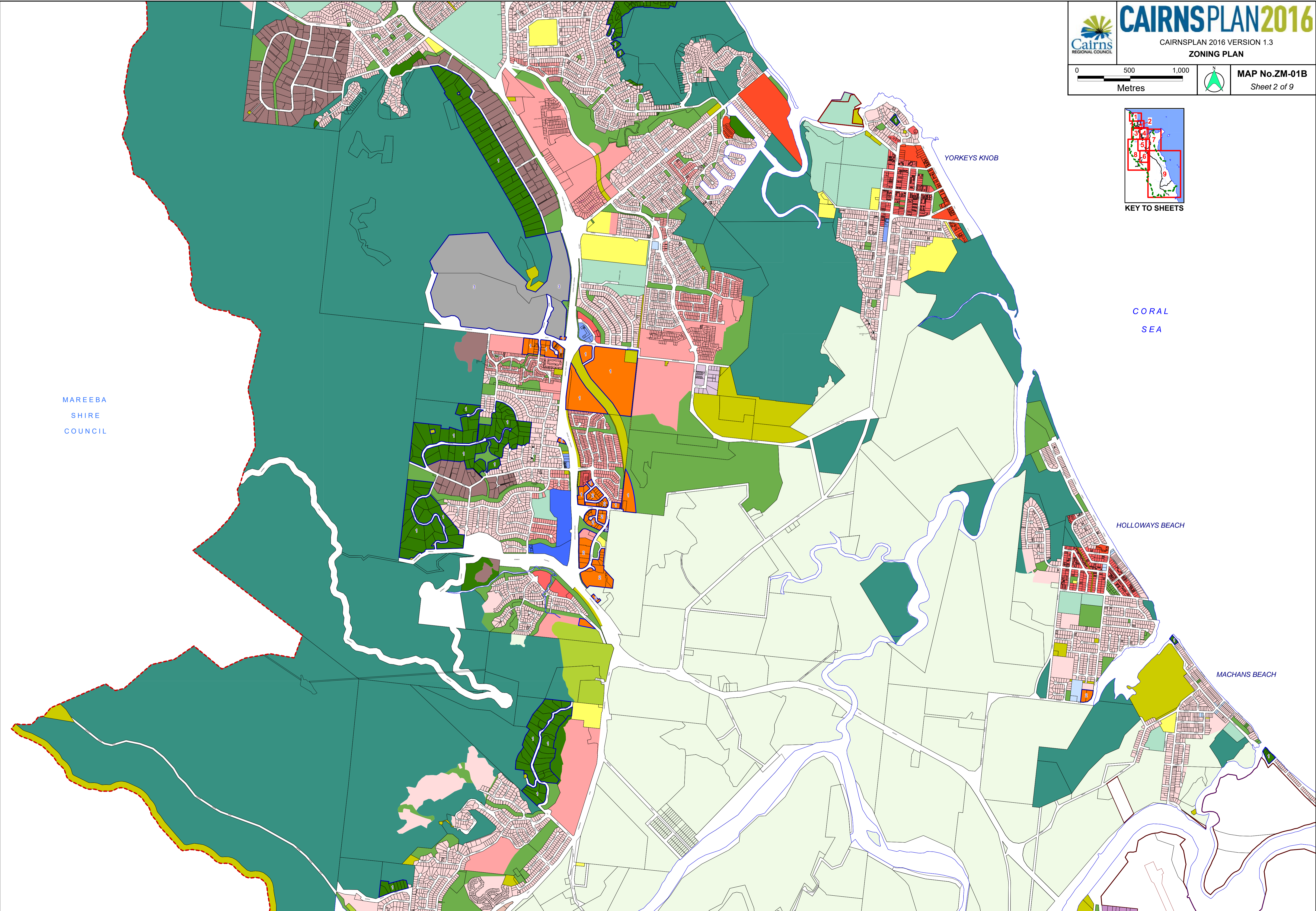


LEGEND

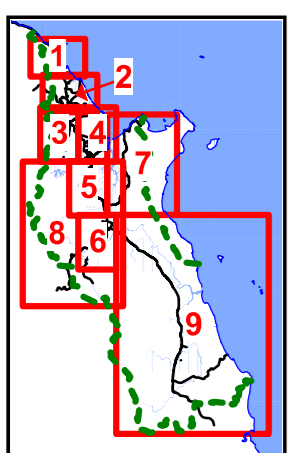
- Low Density Residential
- Low-medium Density Residential
- Medium Density Residential
- Tourist Accommodation
- Principal Centre
- Major Centre
- District Centre
- Local Centre
- Neighbourhood Centre
- Sport and Recreation
- Open Space
- Environmental Management
- Conservation
- Low Impact Industry
- Medium Impact Industry
- High Impact Industry
- Waterfront and Marine Industry
- Tourism
- Community Facilities
- Emerging Communities
- Mixed Use
- Rural
- Rural Residential
- Special Purpose
- Specialised Centre
- Township
- Area covered in Part 10 Plan
- Zone Precinct



KEY TO SHEETS



MAREEBA
SHIRE
COUNCIL

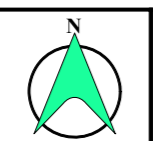
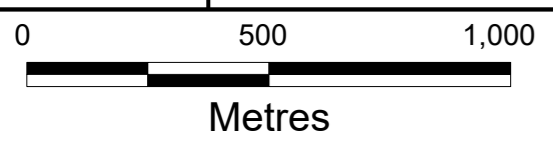


KEY TO SHEETS



CAIRNSPLAN2016

CAIRNSPLAN 2016 VERSION 1.3
ZONING PLAN



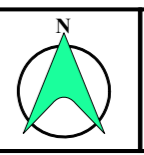
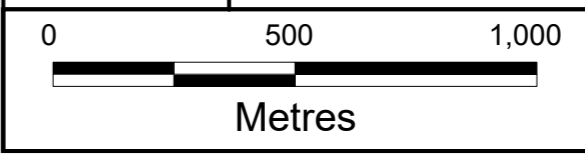
MAP No.ZM-01C
Sheet 3 of 9



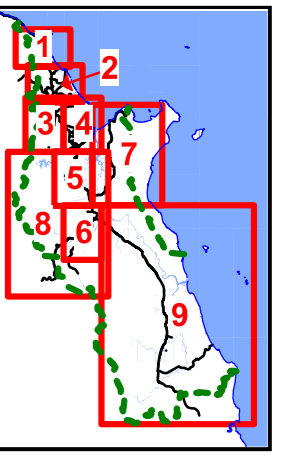
CAIRNSPLAN 2016

CAIRNSPLAN 2016 VERSION 1.3

ZONING PLAN



MAP No. ZM-01D
Sheet 4 of 9



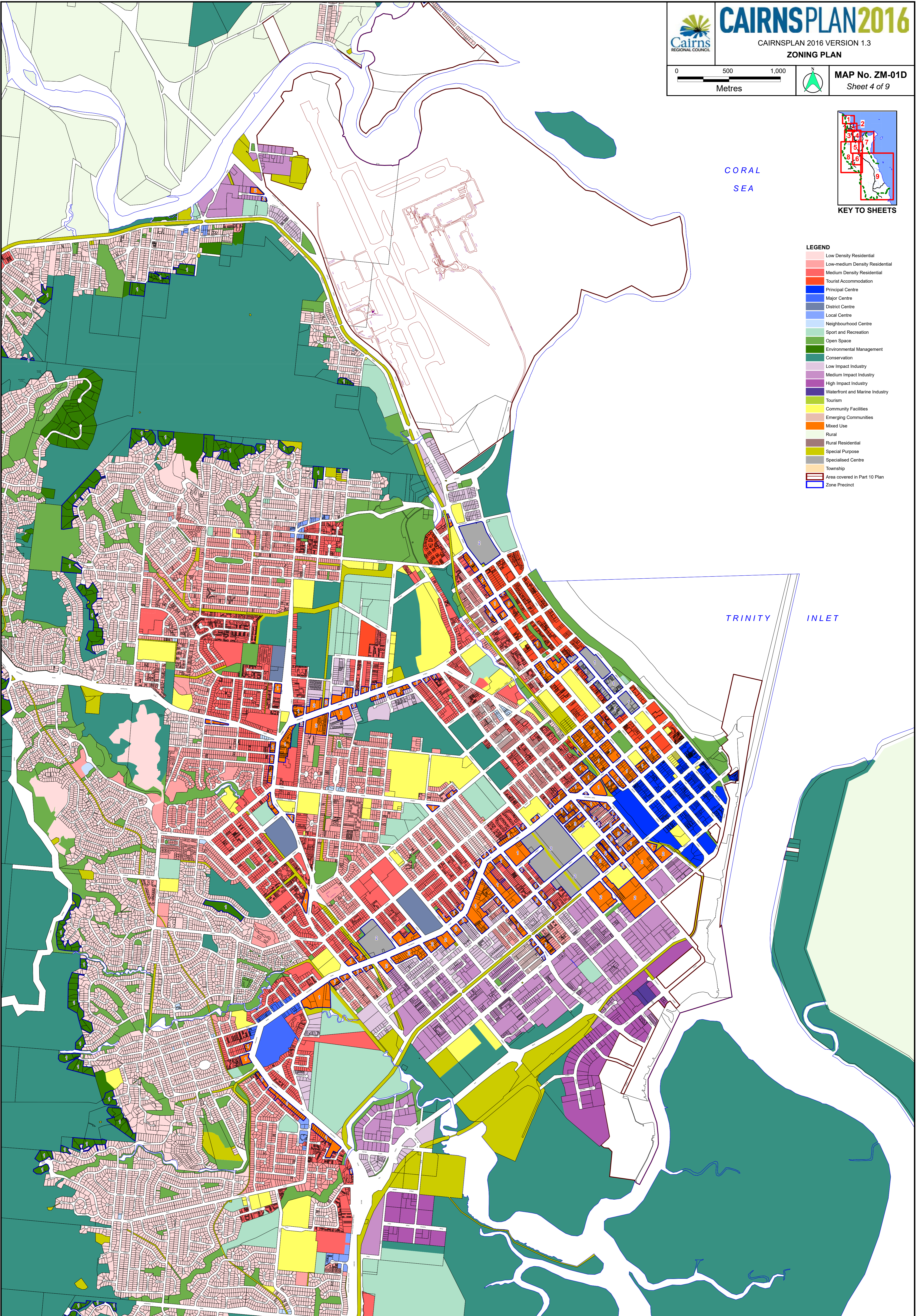
KEY TO SHEETS

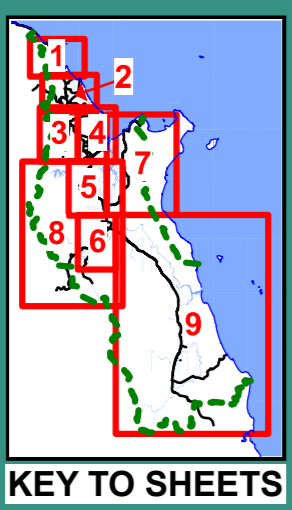
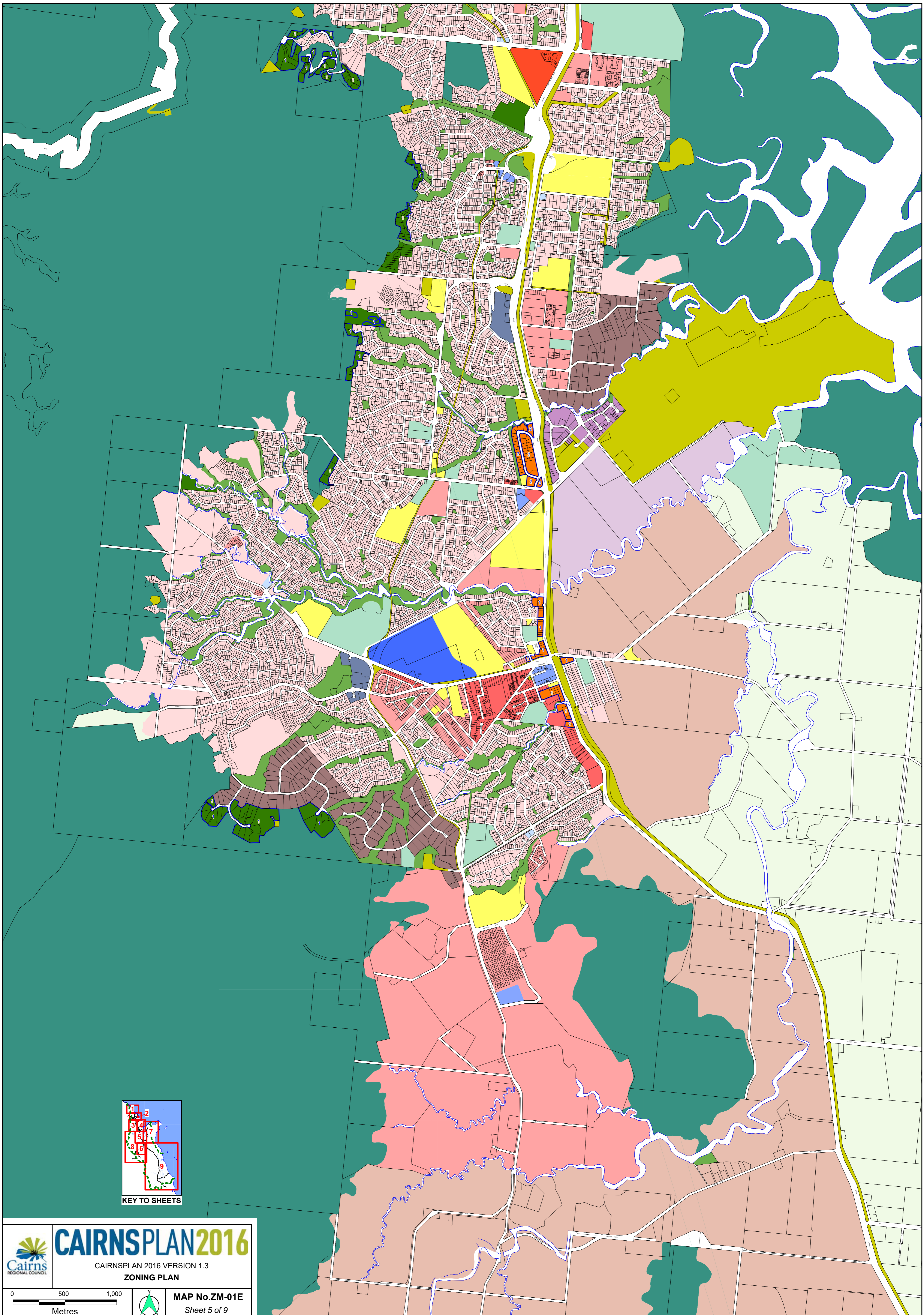
CORAL SEA

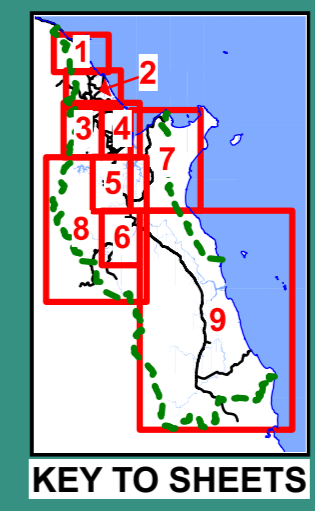
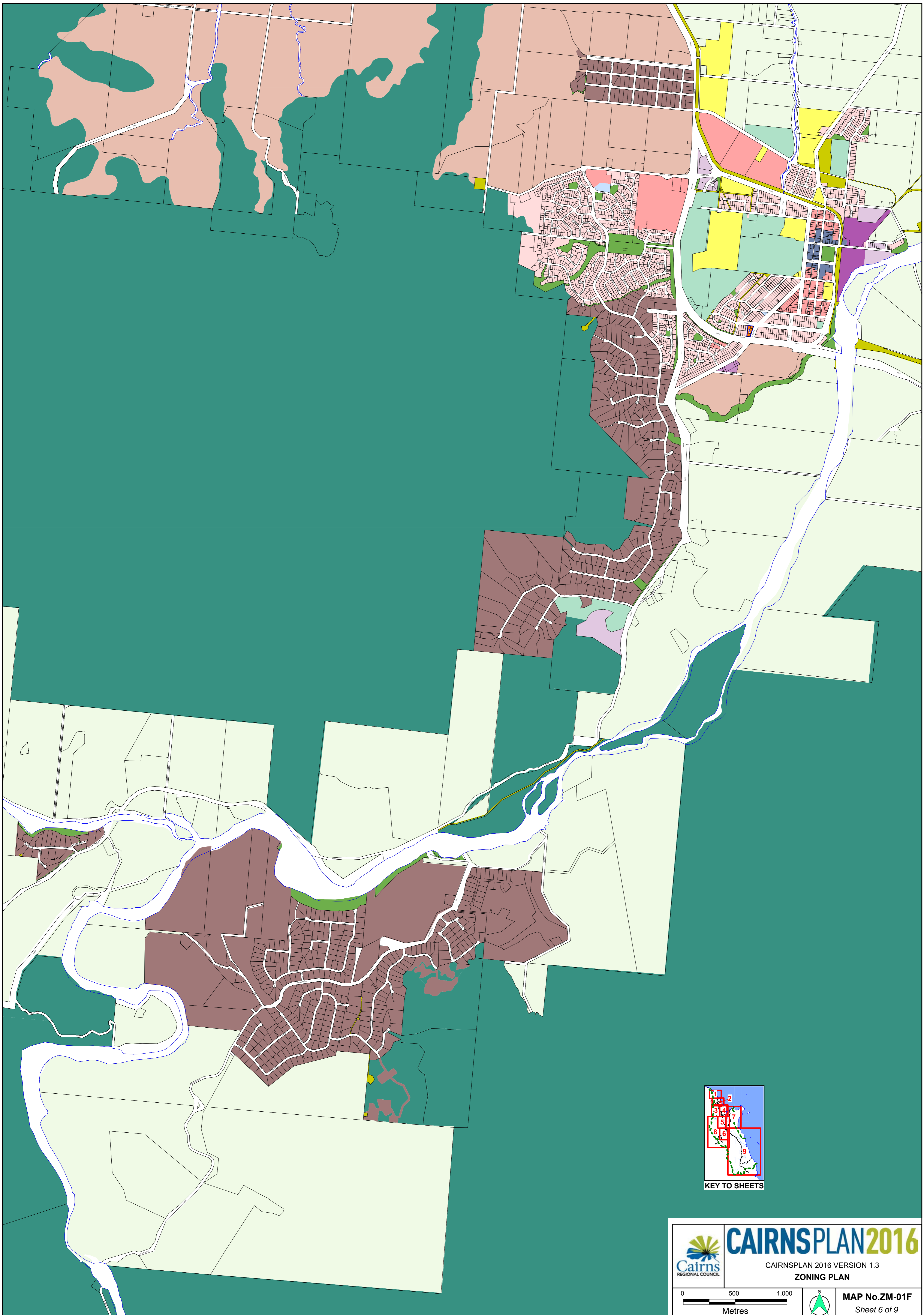
TRINITY INLET

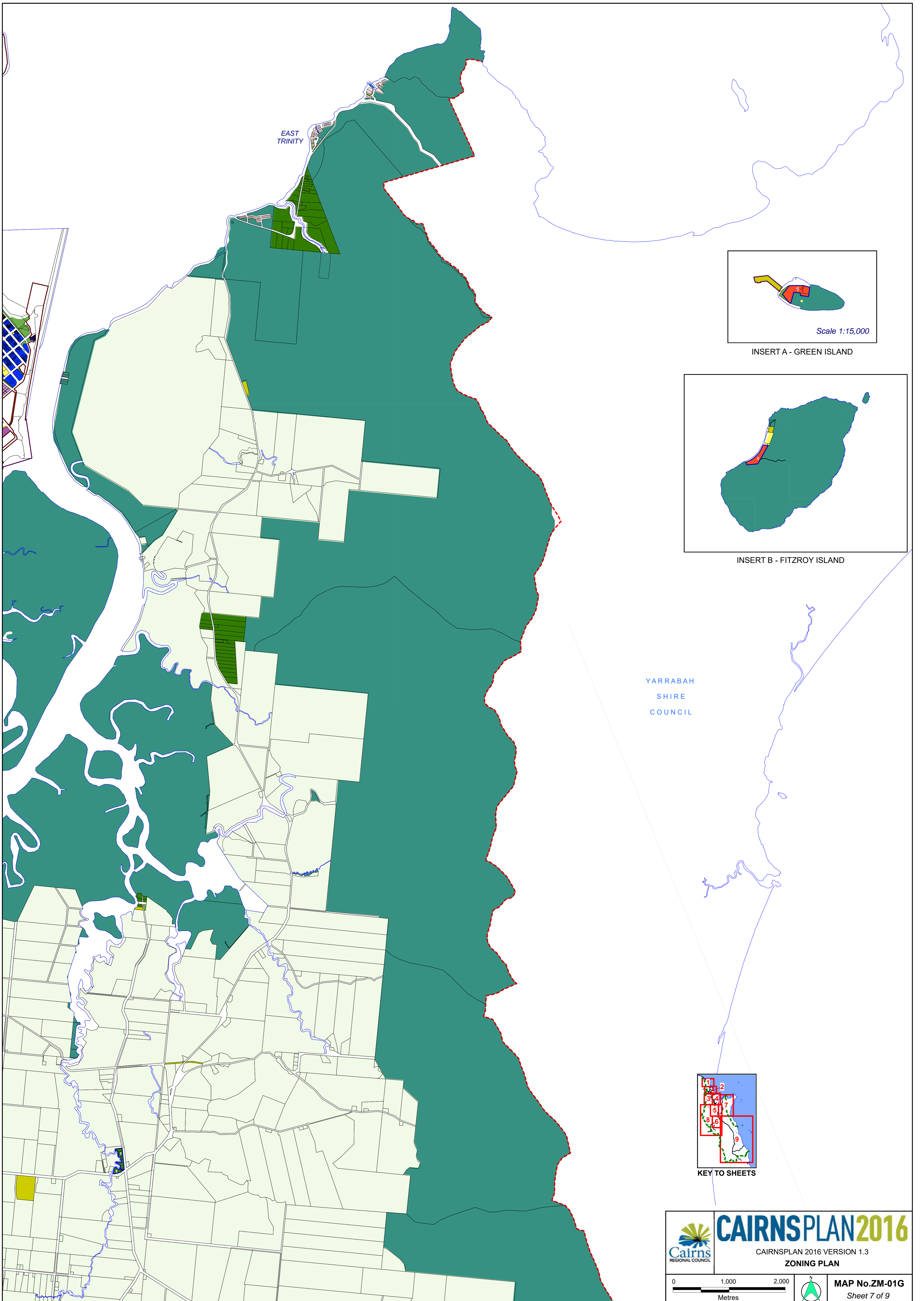
LEGEND

- Low Density Residential
- Low-medium Density Residential
- Medium Density Residential
- Tourist Accommodation
- Principal Centre
- Major Centre
- District Centre
- Local Centre
- Neighbourhood Centre
- Sport and Recreation
- Open Space
- Environmental Management
- Conservation
- Low Impact Industry
- Medium Impact Industry
- High Impact Industry
- Waterfront and Marine Industry
- Tourism
- Community Facilities
- Emerging Communities
- Mixed Use
- Rural
- Rural Residential
- Special Purpose
- Specialised Centre
- Township
- Area covered in Part 10 Plan
- Zone Precinct

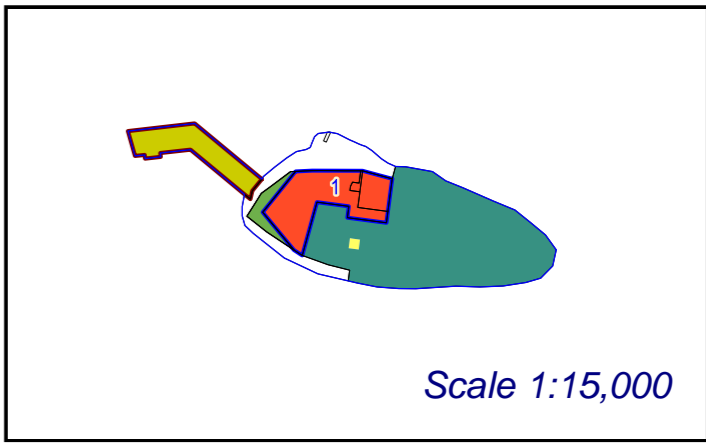




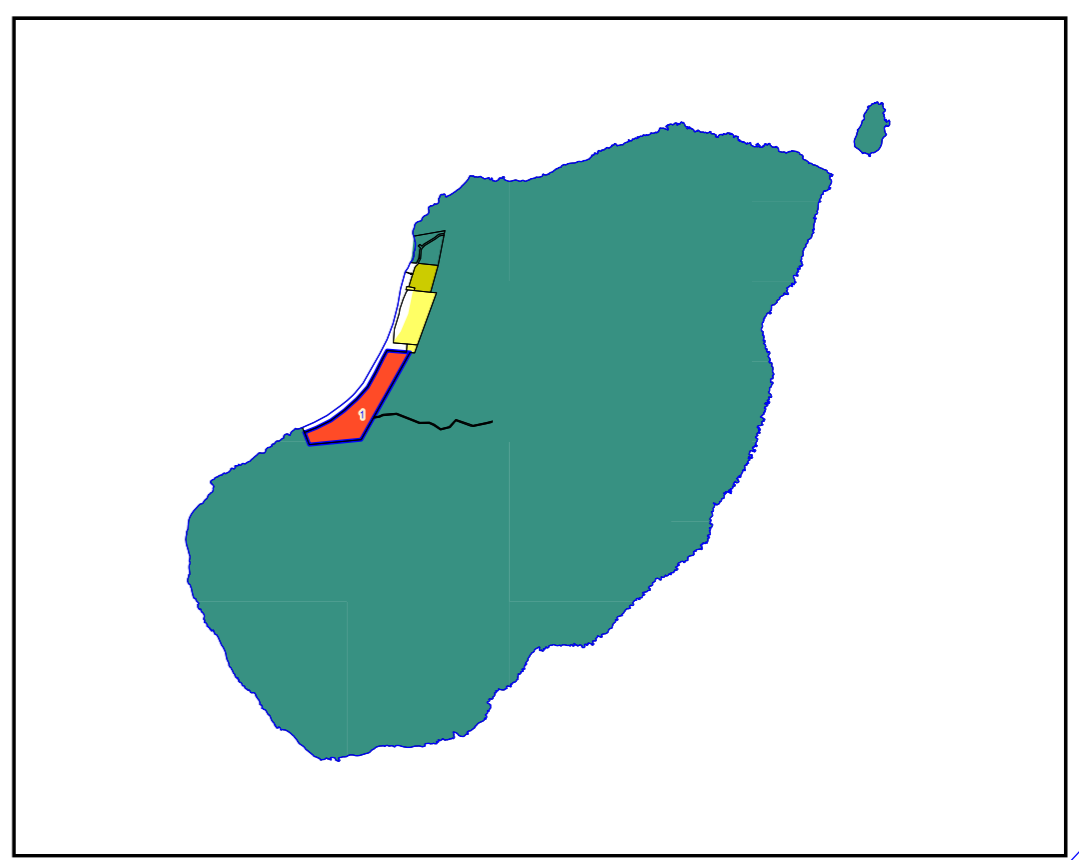




EAST TRINITY

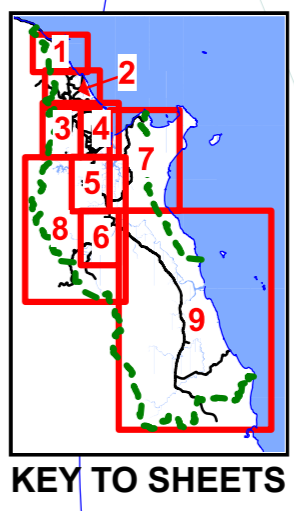


INSERT A - GREEN ISLAND



INSERT B - FITZROY ISLAND

YARRABAH
SHIRE
COUNCIL



KEY TO SHEETS

CAIRNSPLAN2016

CAIRNSPLAN 2016 VERSION 1.3
ZONING PLAN

0 1,000 2,000

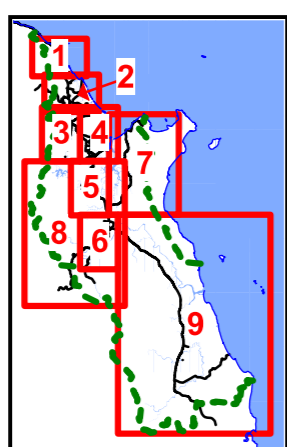
Metres

MAP No.ZM-01G

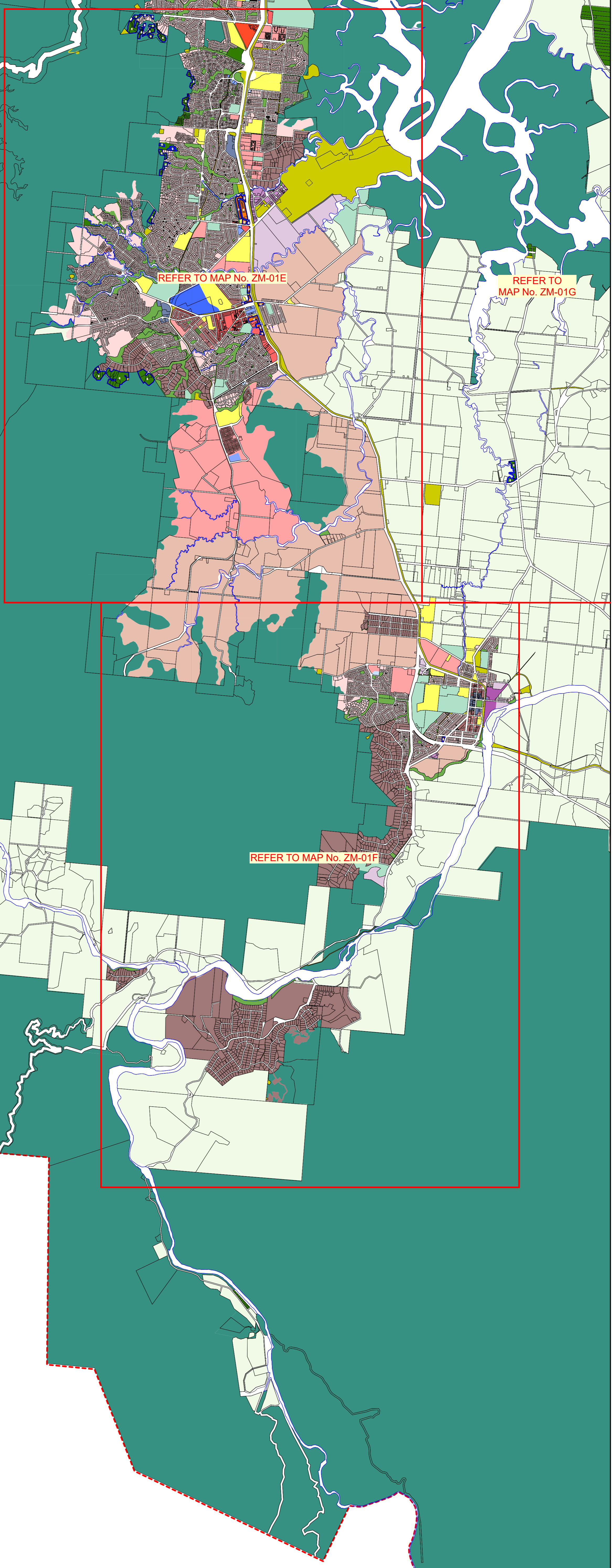
Sheet 7 of 9

MAREEBA
SHIRE
COUNCIL

TABLELANDS
REGIONAL
COUNCIL

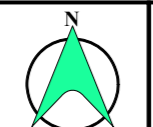
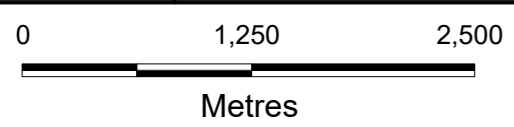


KEY TO SHEETS

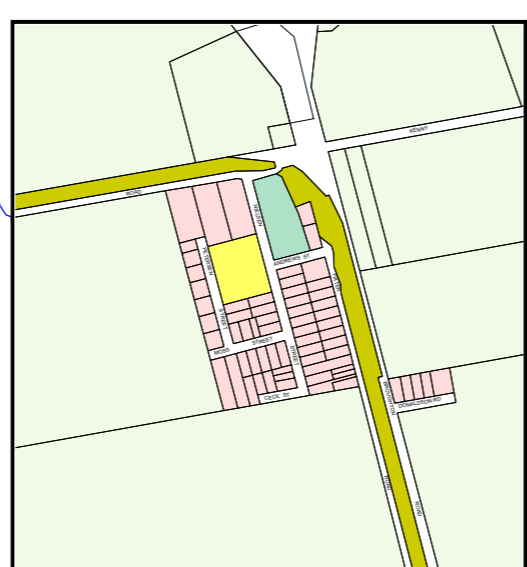
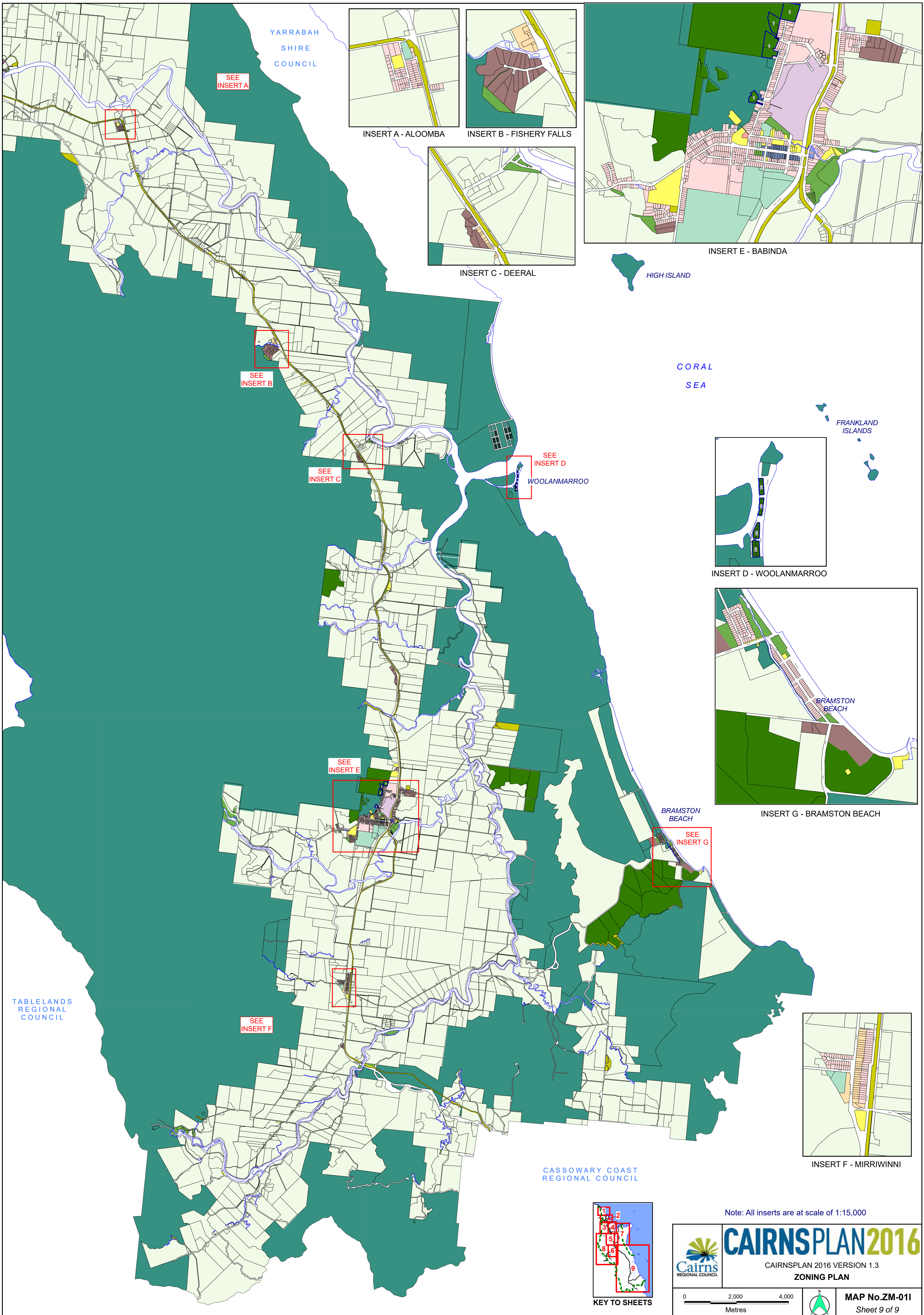


CAIRNSPLAN 2016

CAIRNSPLAN 2016 VERSION 1.3
ZONING PLAN



MAP No.ZM-01H
Sheet 8 of 9



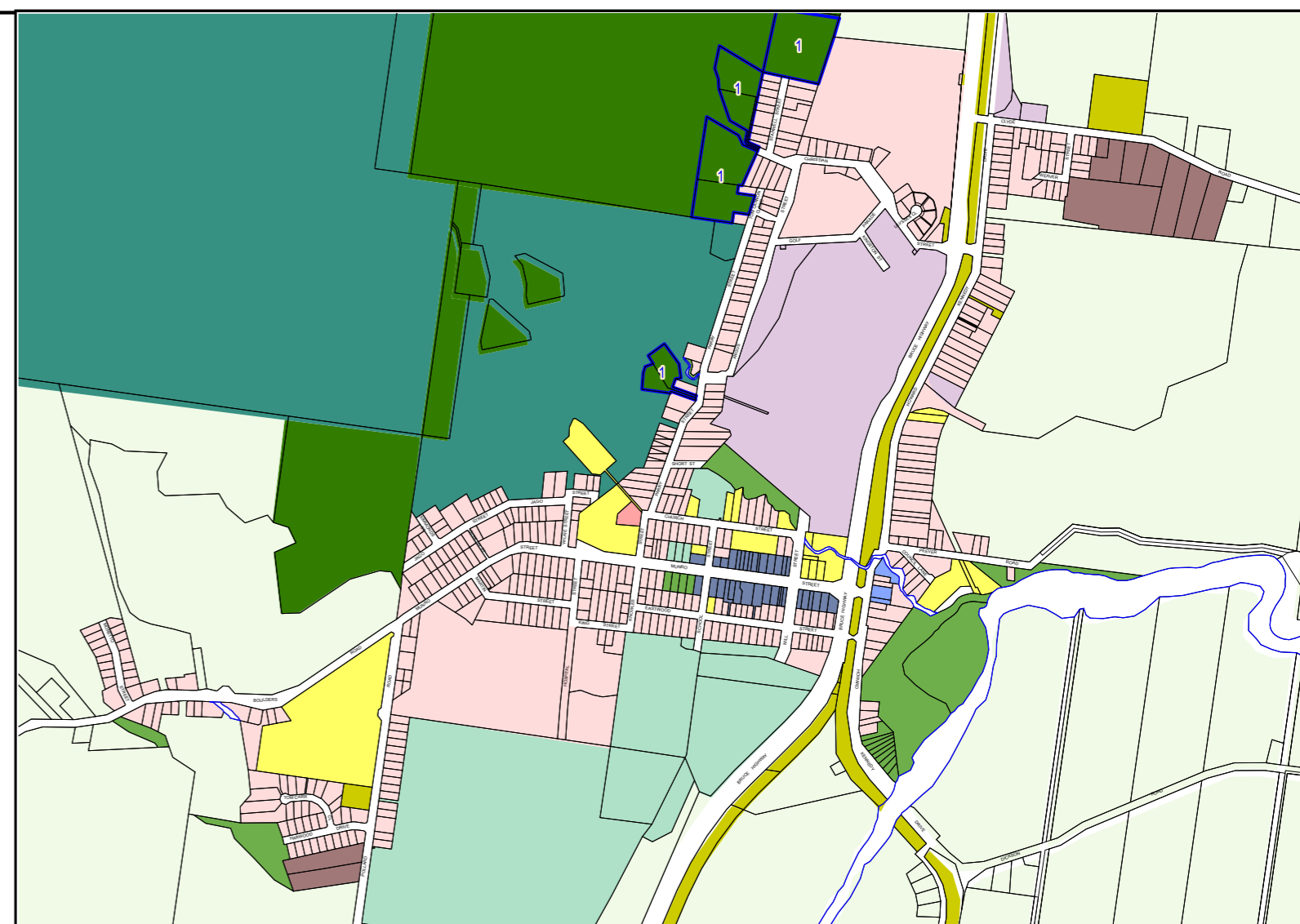
INSERT A - ALOOMBA



INSERT B - FISHERY FALLS



INSERT C - DEERAL

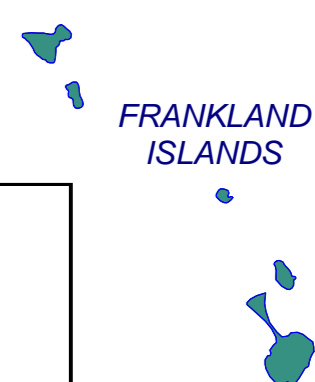


INSERT E - BABINDA



HIGH ISLAND

CORAL SEA



FRANKLAND ISLANDS

SEE INSERT A

SEE INSERT B

SEE INSERT C

SEE INSERT D

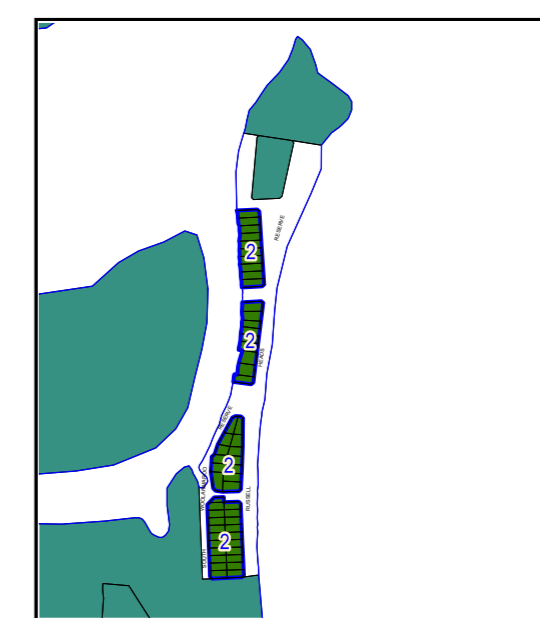
WOOLANMARROO

SEE INSERT E

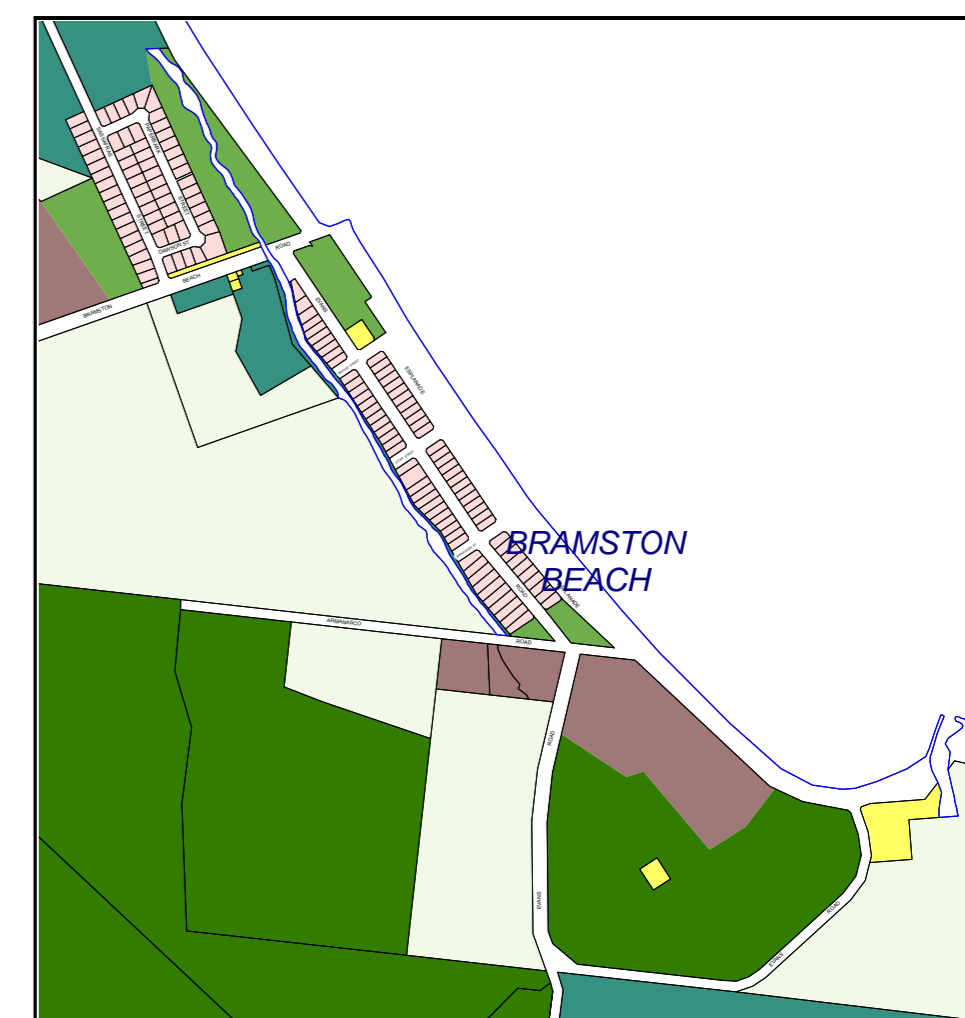
BRAMSTON BEACH

SEE INSERT G

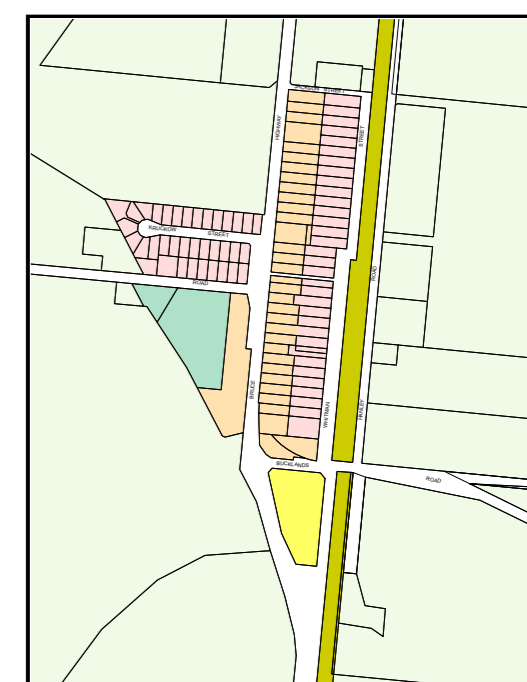
SEE INSERT F



INSERT D - WOOLANMARROO



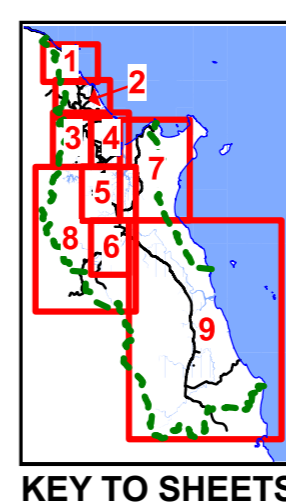
INSERT G - BRAMSTON BEACH



INSERT F - MIRRIWINNI



TABLELANDS REGIONAL COUNCIL

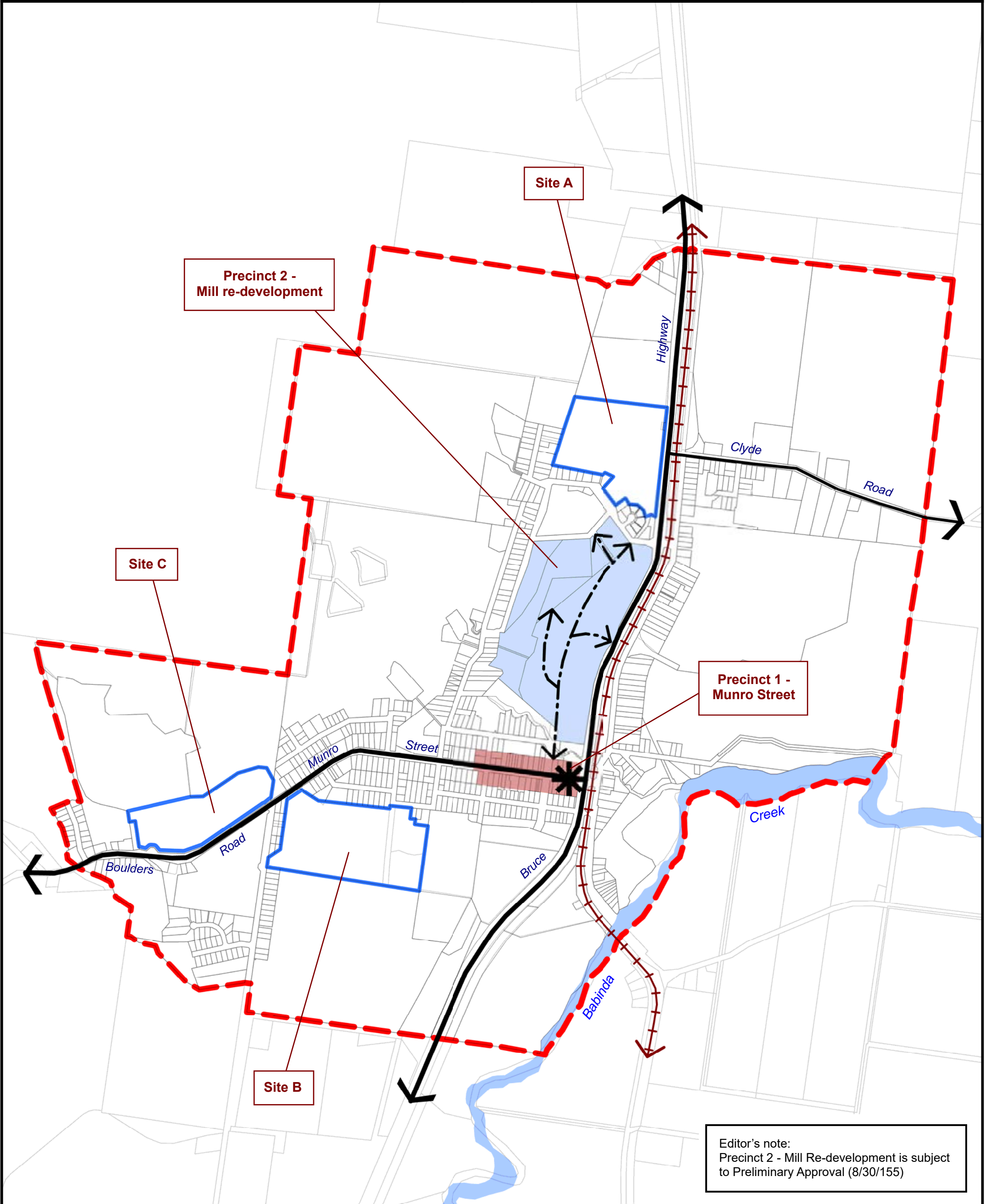
CASSOWARY COAST REGIONAL COUNCIL



KEY TO SHEETS

Note: All inserts are at scale of 1:15,000


CAIRNSPLAN2016
 CAIRNSPLAN 2016 VERSION 1.3
ZONING PLAN
 0 2,000 4,000
 Metres

MAP No.ZM-011
 Sheet 9 of 9



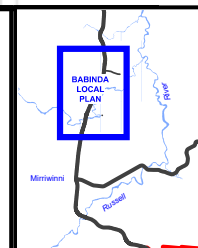
Editor's note:
Precinct 2 - Mill Re-development is subject to Preliminary Approval (8/30/155)

LOCAL PLAN LEGEND

- Local Plan boundary
- Major road
- Connector road
- Future connection
- State railway
- Gateway sites

Disclaimer:
While every care is taken to ensure the accuracy of this map, Cairns Regional Council makes no representations or warranties about its accuracy, reliability, completeness or suitability for any particular purpose and disclaims all responsibility and all liability (including without limitation, liability in negligence) for all expenses, losses, damage (including indirect or consequential damage) and costs which might incur as a result of the data being inaccurate or incomplete in any way and for any reason.
© Copyright Cairns Regional Council 2016

Cadastral Disclaimer:
Despite Department of Environment & Resource Management (DERM)'s best efforts, DERM makes no representations or warranties in relation to the information and to the extent permitted by law, excludes or limits all warranties relating to correctness, accuracy, reliability, completeness or currency and all liability for any direct, indirect and consequential costs, losses, damages and expenses incurred in any way (including but not limited to that arising from negligence) in connection with any use of or reliance on the information.
© The State of Queensland - Dept of Environment & Resource Management (DERM) 2016

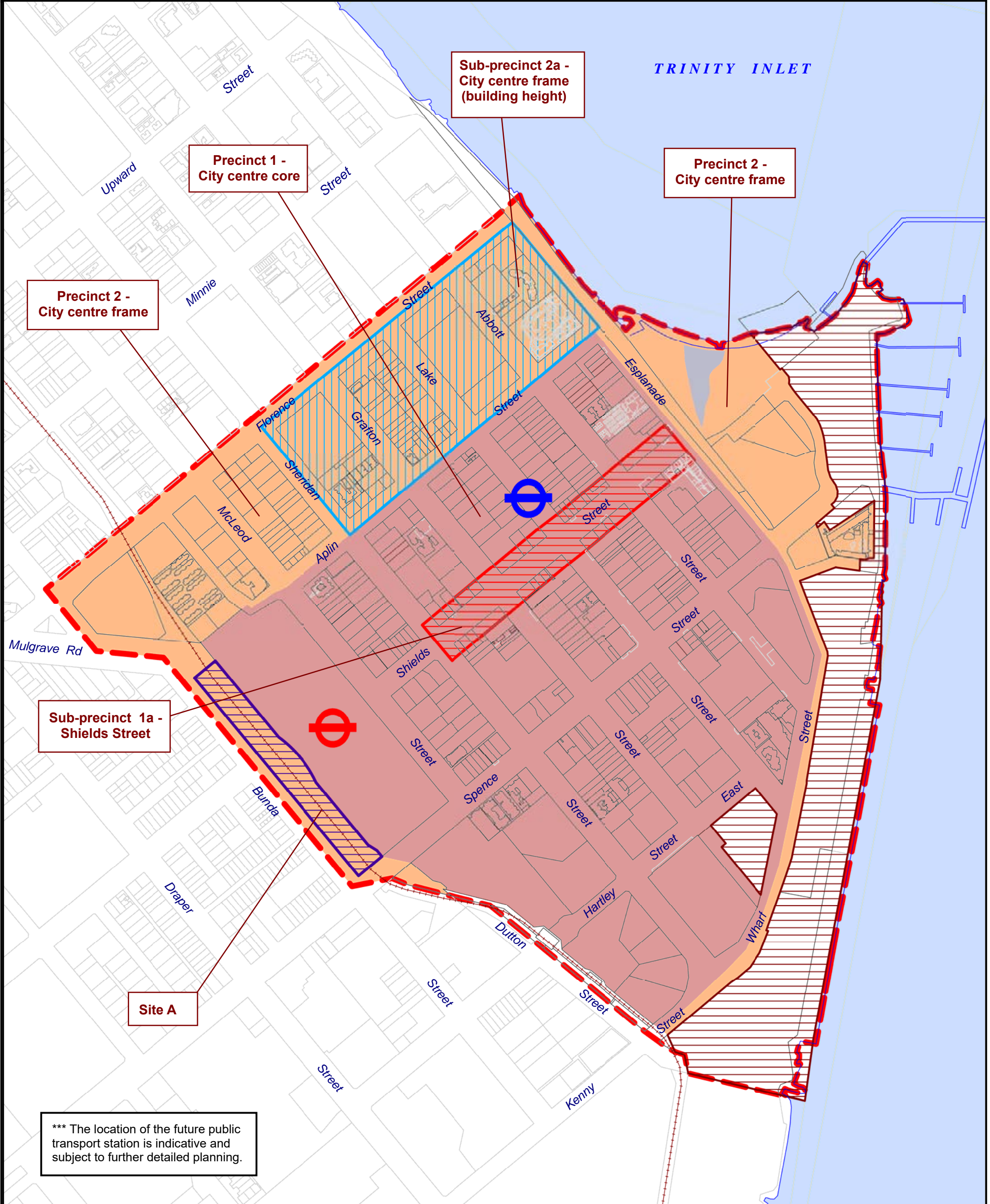


0 375 750

Metres

Scale - 1:13,000 (@ A3 size)

Map Number: **LPM-001**



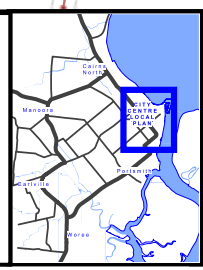
*** The location of the future public transport station is indicative and subject to further detailed planning.

LOCAL PLAN LEGEND

- Local Plan boundary
- State railway
- Far North Queensland Port Corporation Land
- Lake Street public transport station
- Cairns Central future public transport station ***

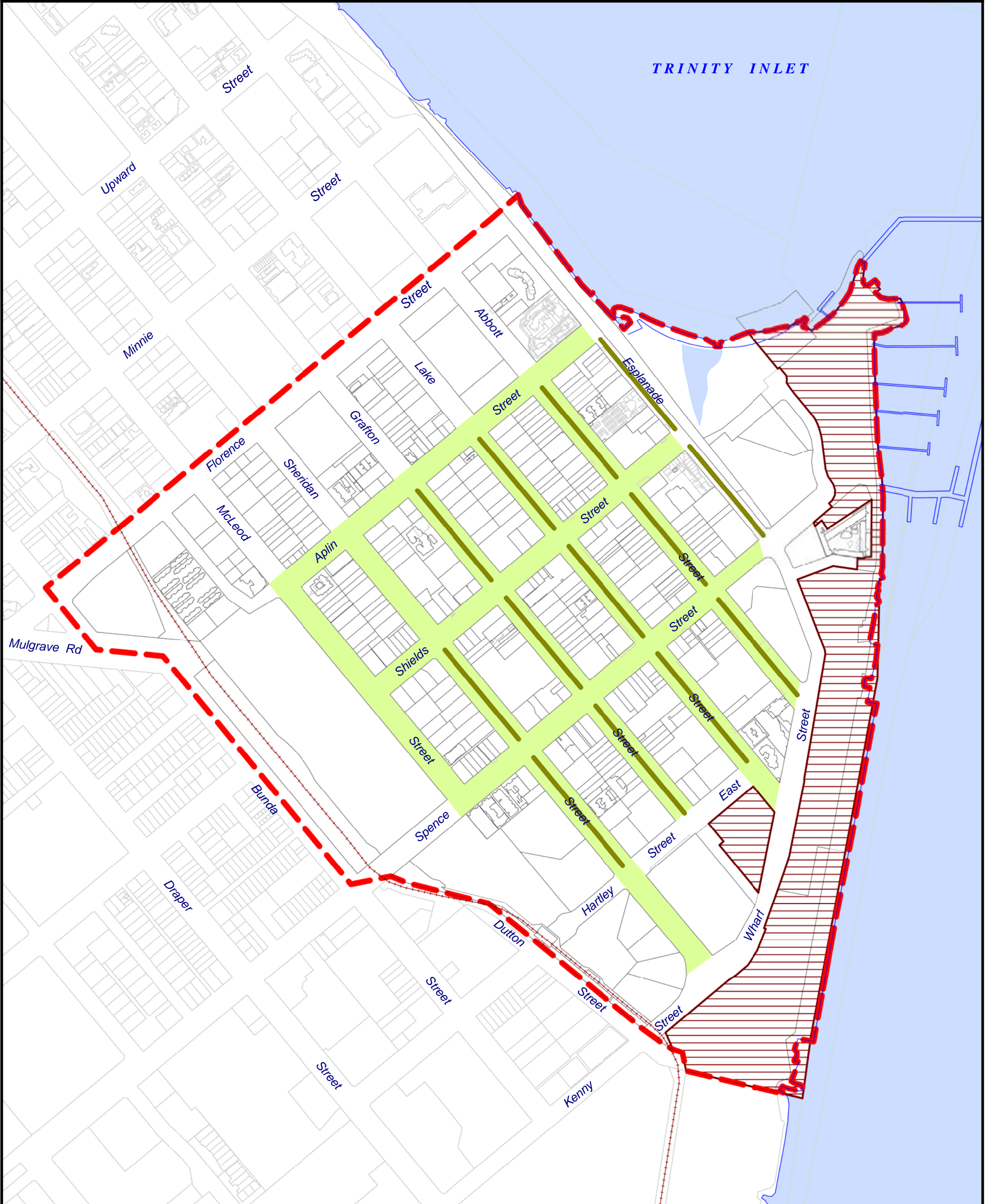
Disclaimer:
While every care is taken to ensure the accuracy of this map, Cairns Regional Council makes no representations or warranties about its accuracy, reliability, completeness or suitability for any particular purpose and disclaims all responsibility and all liability (including without limitation, liability in negligence) for all expenses, losses, damage (including indirect or consequential damage) and costs which might incur as a result of the data being inaccurate or incomplete in any way and for any reason.
© Copyright Cairns Regional Council 2017

Cadastre Disclaimer:
Despite Department of Natural Resources and Mines (DNRM)'s best efforts, DNRM makes no representations or warranties in relation to the information and to the extent permitted by law, excludes or limit all warranties relating to correctness, accuracy, reliability, completeness or currency and all liability for any direct, indirect and consequential costs, losses, damages and expenses incurred in any way (including but not limited to that arising from negligence) in connection with any use of or reliance on the information.
© The State of Queensland - Dept of Natural Resources and Mines (DNRM) 2017



0 150 300
Metres
Scale - 1:6,000 (@ A3 size)

Map Number: **LPM-002**

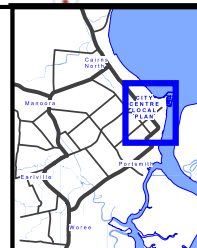


LOCAL PLAN LEGEND

- Local Plan boundary
- State railway
- Network of green streets
- Pedestrian Arcade Connections

Disclaimer:
 While every care is taken to ensure the accuracy of this map, Cairns Regional Council makes no representations or warranties about its accuracy, reliability, completeness or suitability for any particular purpose and disclaims all responsibility and all liability (including without limitation, liability in negligence) for all expenses, losses, damage (including indirect or consequential damage) and costs which might incur as a result of the data being inaccurate or incomplete in any way and for any reason.
 © Copyright Cairns Regional Council 2017

Cadastral Disclaimer:
 Despite Department of Natural Resources and Mines (DNRM)'s best efforts, DNRM makes no representations or warranties in relation to the information and to the extent permitted by law, excludes or limit all warranties relating to correctness, accuracy, reliability, completeness or currency and all liability for any direct, indirect and consequential costs, losses, damages and expenses incurred in any way (including but not limited to that arising from negligence) in connection with any use of or reliance on the information.
 © The State of Queensland - Dept of Natural Resources and Mines (DNRM) 2017

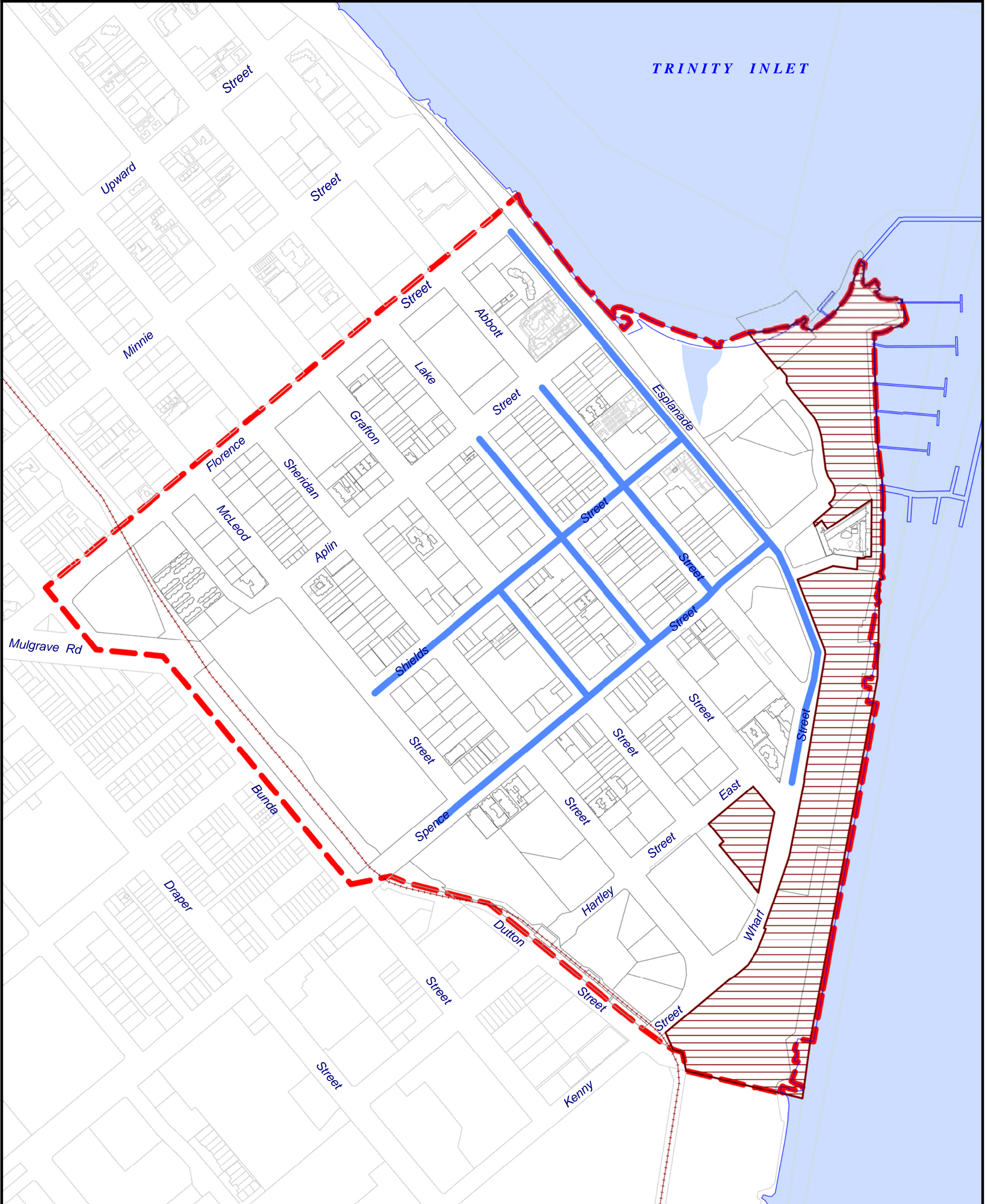


0 150 300

Metres

Scale - 1:6,000 (@ A3 size)

Map Number: **LPM-004**

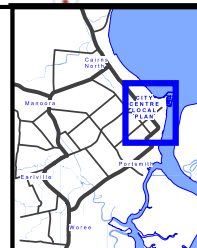


LOCAL PLAN LEGEND

- Local Plan boundary
- State railway
- Limited access streets

Disclaimer:
While every care is taken to ensure the accuracy of this map, Cairns Regional Council makes no representations or warranties about its accuracy, reliability, completeness or suitability for any particular purpose and disclaims all responsibility and all liability (including without limitation, liability in negligence) for all expenses, losses, damage (including indirect or consequential damage) and costs which might incur as a result of the data being inaccurate or incomplete in any way and for any reason.
© Copyright Cairns Regional Council 2017

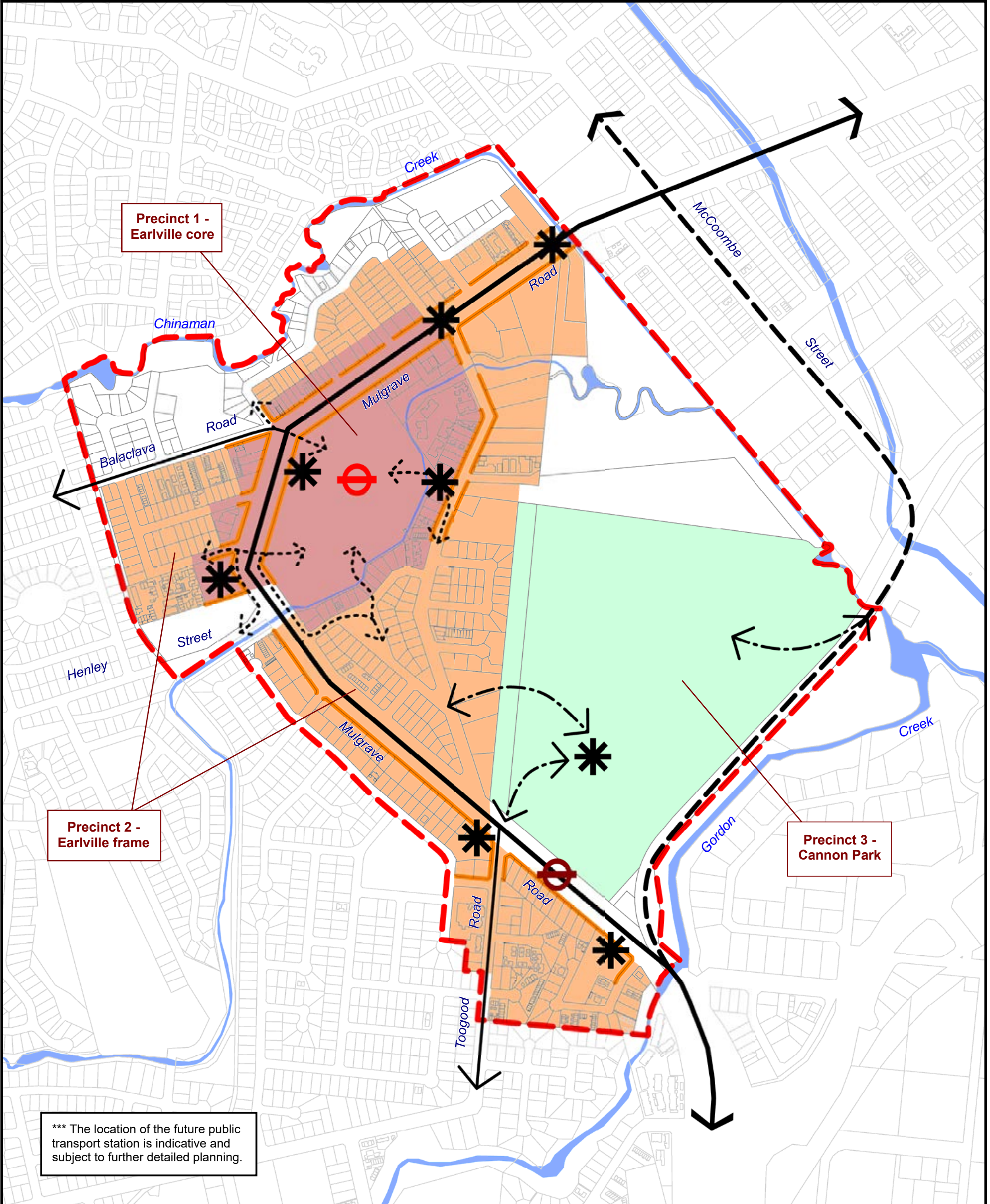
Cadastre Disclaimer:
Despite Department of Natural Resources and Mines (DNRM)'s best efforts, DNRM makes no representations or warranties in relation to the information and to the extent permitted by law, excludes or limit all warranties relating to correctness, accuracy, reliability, completeness or currency and all liability for any direct, indirect and consequential costs, losses, damages and expenses incurred in any way (including but not limited to that arising from negligence) in connection with any use of or reliance on the information.
© The State of Queensland - Dept of Natural Resources and Mines (DNRM) 2017



0 150 300
Metres

Scale - 1:6,000 (@ A3 size)

Map Number: **LPM-005**



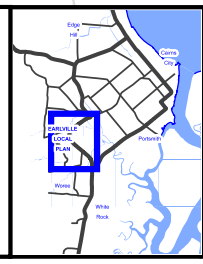
*** The location of the future public transport station is indicative and subject to further detailed planning.

LOCAL PLAN LEGEND

- Local Plan boundary
- Major road
- Future major road
- Connector road
- Future connection
- Pedestrian connection
- Gateway sites
- Earville future public transport station ***
- Cannon Park future public transport station ***
- Active frontage

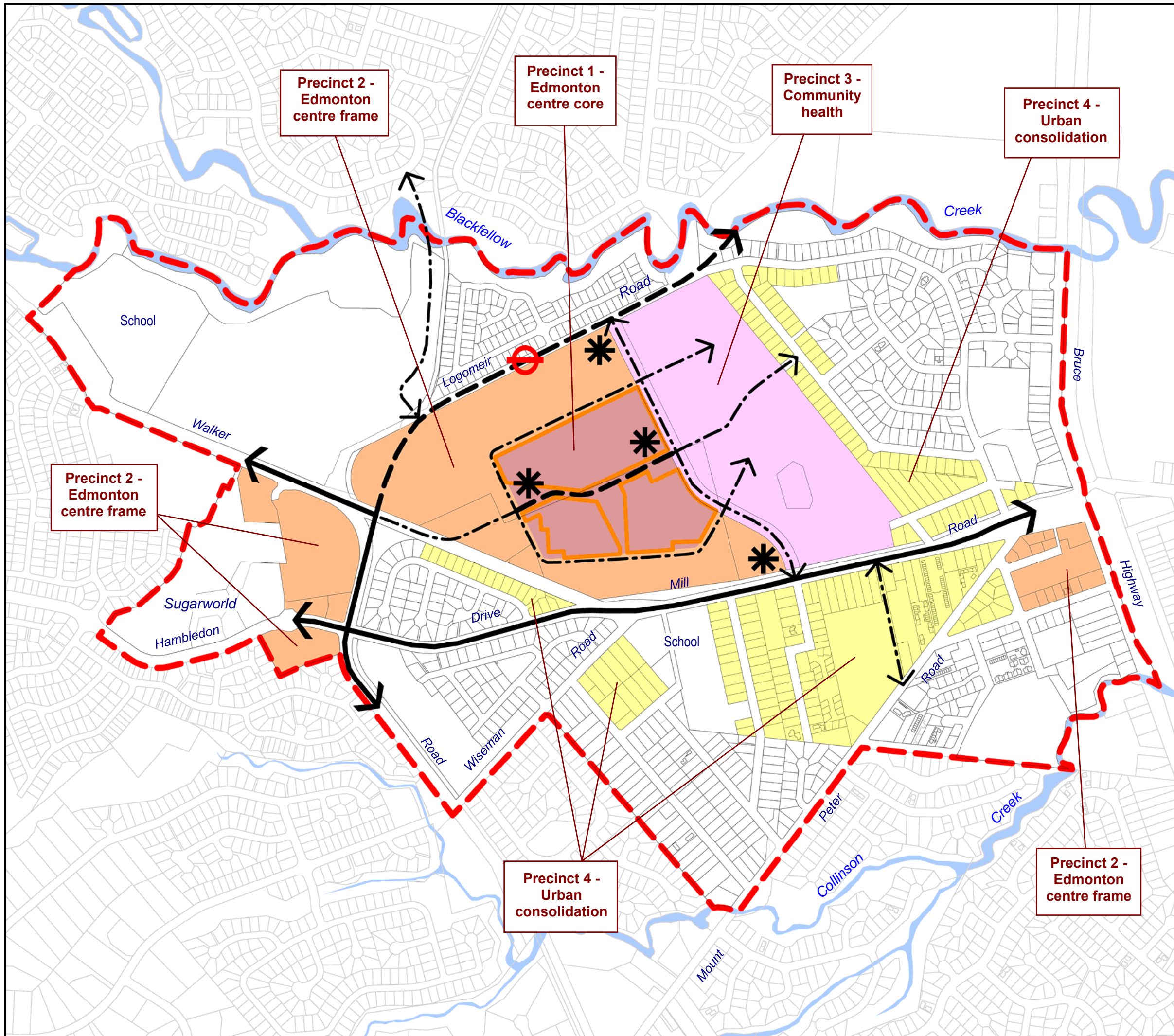
Disclaimer:
While every care is taken to ensure the accuracy of this map, Cairns Regional Council makes no representations or warranties about its accuracy, reliability, completeness or suitability for any particular purpose and disclaims all responsibility and all liability (including without limitation, liability in negligence) for all expenses, losses, damage (including indirect or consequential damage) and costs which might incur as a result of the data being inaccurate or incomplete in any way and for any reason.
© Copyright Cairns Regional Council 2017

Cadastral Disclaimer:
Despite Department of Natural Resources and Mines (DNRM)'s best efforts, DNRM makes no representations or warranties in relation to the information and to the extent permitted by law, excludes or limit all warranties relating to correctness, accuracy, reliability, completeness or currency and all liability for any direct, indirect and consequential costs, losses, damages and expenses incurred in any way (including but not limited to that arising from negligence) in connection with any use of or reliance on the information.
© The State of Queensland - Dept of Natural Resources and Mines (DNRM) 2017



0 200 400
Metres
Scale - 1:7,500 (@ A3 size)

Map Number: **LPM-006**



LOCAL PLAN LEGEND

- Local Plan boundary
- Major road
- Future major road
- Connector road
- Future connection
- Gateway sites
- Edmonton future public transport station ***

*** The location of the future public transport station is indicative and subject to further detailed planning.

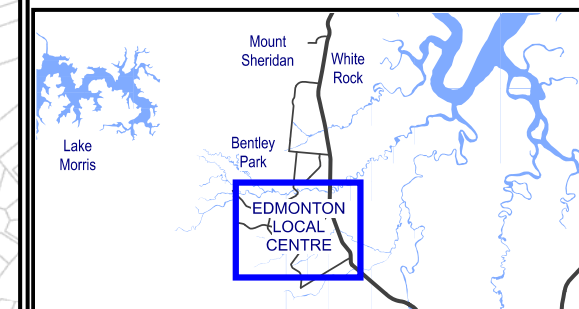
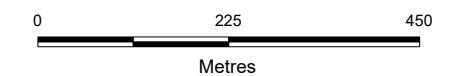
Disclaimer:
While every care is taken to ensure the accuracy of this map, Cairns Regional Council makes no representations or warranties in relation to the information and to the extent permitted by law, excludes or limits all warranties relating to correctness, accuracy, reliability, completeness or currency and all liability for any direct, indirect and consequential costs, losses, damages and expenses incurred in any way (including but not limited to that arising from negligence) in connection with any use of or reliance on the information.
© Copyright Cairns Regional Council 2016

Cadastre Disclaimer:
Despite Department of Environment & Resource Management (DERM)'s best efforts, DERM makes no representations or warranties in relation to the information and to the extent permitted by law, excludes or limits all warranties relating to correctness, accuracy, reliability, completeness or currency and all liability for any direct, indirect and consequential costs, losses, damages and expenses incurred in any way (including but not limited to that arising from negligence) in connection with any use of or reliance on the information.
© The State of Queensland - Dept of Environment & Resource Management (DERM) 2016

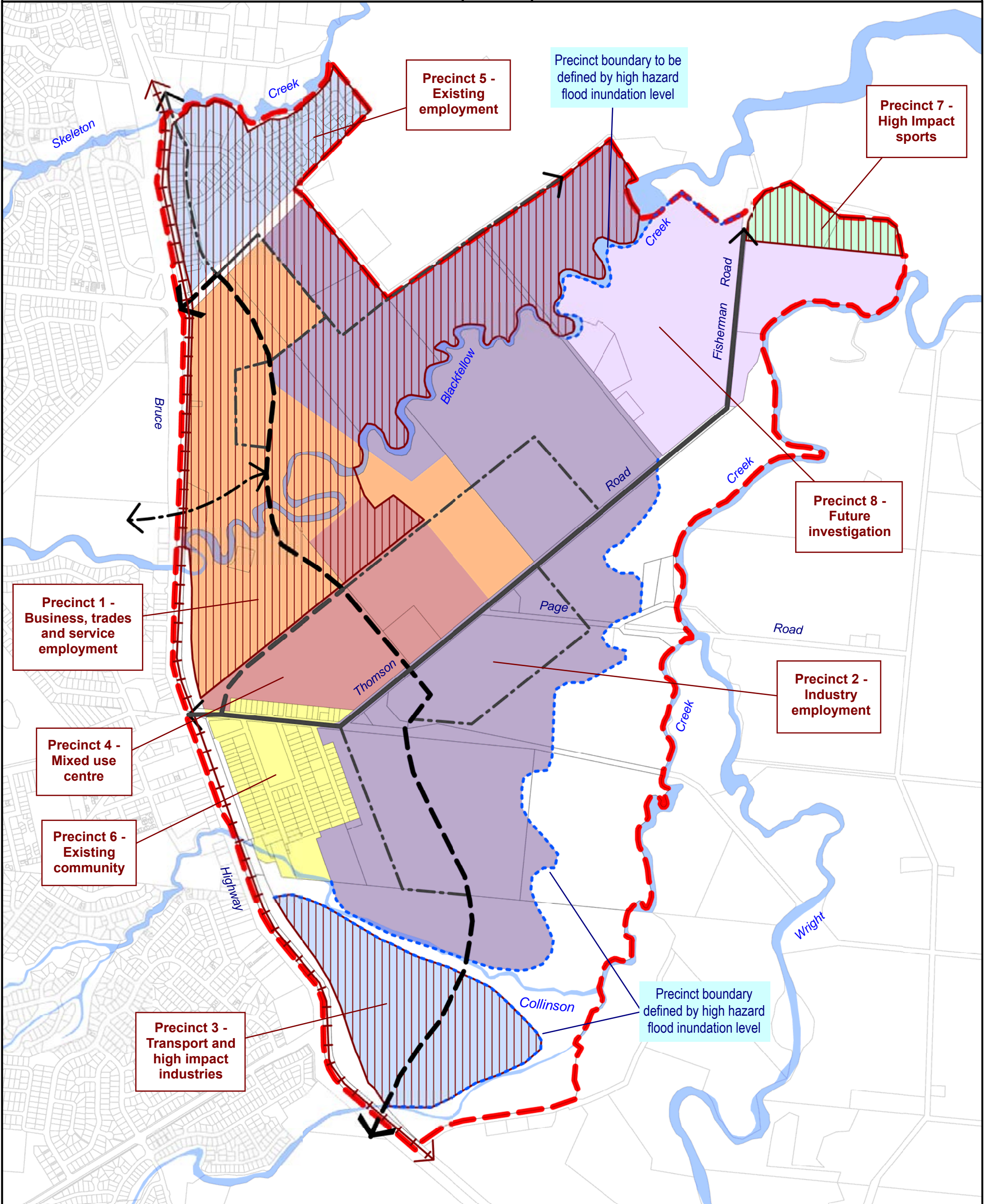


Datum
Geocentric Datum of Australia 1994 (GDA94 - Zone 55)

Scale - 1:8,500 (@ A3 size)



Map Number: **LPM-007**

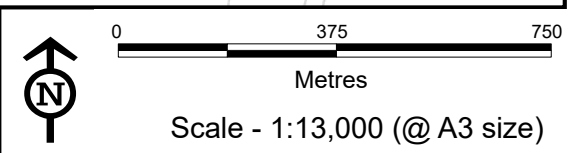


LOCAL PLAN LEGEND

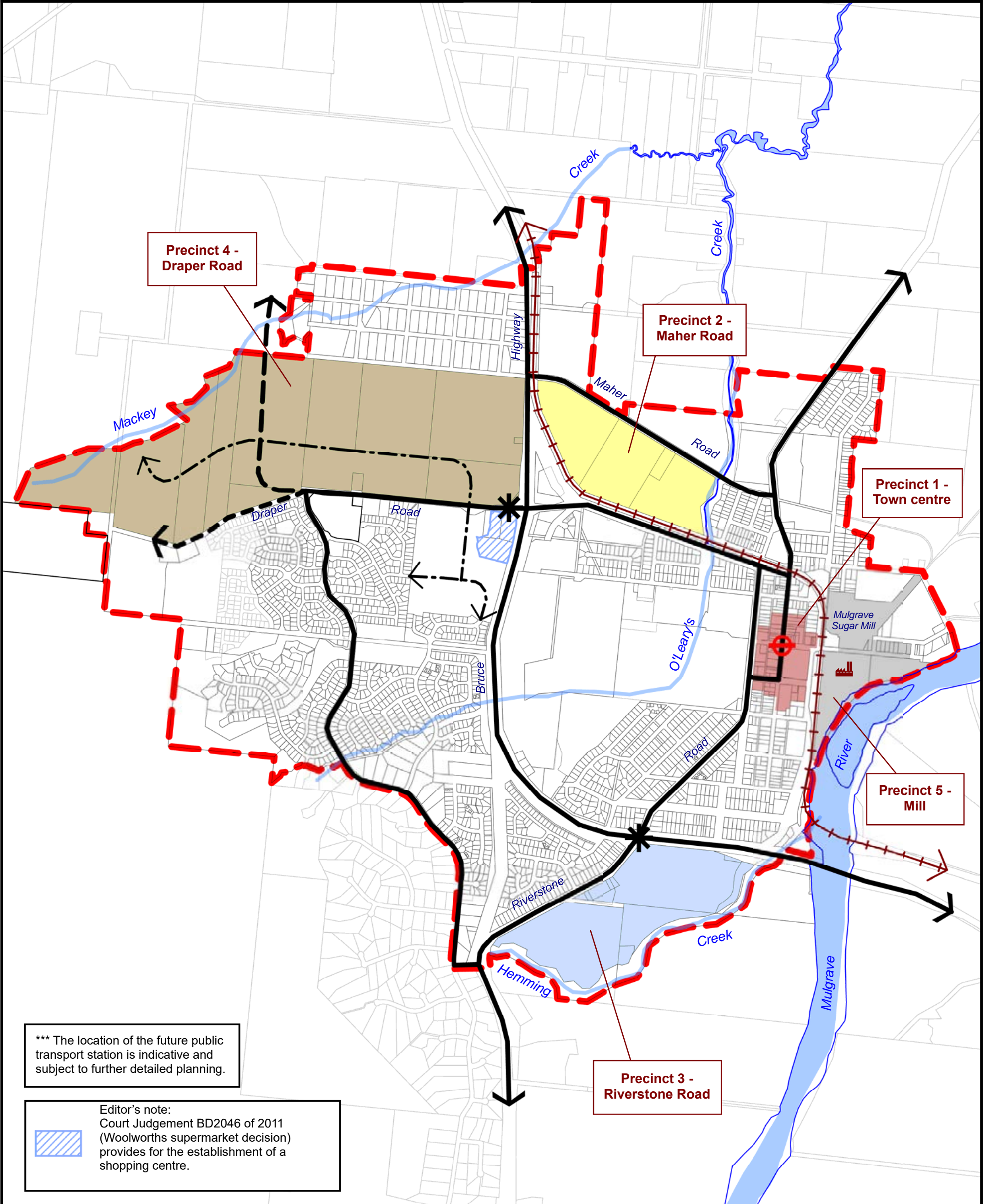
- Local Plan boundary
- Major road
- Future major road
- Connector road
- Future connection
- State railway
- Initial development area

Disclaimer:
While every care is taken to ensure the accuracy of this map, Cairns Regional Council makes no representations or warranties about its accuracy, reliability, completeness or suitability for any particular purpose and disclaims all responsibility and all liability (including without limitation, liability in negligence) for all expenses, losses, damage (including indirect or consequential damage) and costs which might incur as a result of the data being inaccurate or incomplete in any way and for any reason.
© Copyright Cairns Regional Council 2017

Cadastral Disclaimer:
Despite Department of Natural Resources and Mines (DNRM)'s best efforts, DNRM makes no representations or warranties in relation to the information and to the extent permitted by law, excludes or limit all warranties relating to correctness, accuracy, reliability, completeness or currency and all liability for any direct, indirect and consequential costs, losses, damages and expenses incurred in any way (including but not limited to that arising from negligence) in connection with any use of or reliance on the information.
© The State of Queensland - Dept of Natural Resources and Mines (DNRM) 2017



Map Number: **LPM-008**



*** The location of the future public transport station is indicative and subject to further detailed planning.

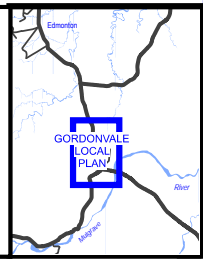
Editor's note:
Court Judgement BD2046 of 2011 (Woolworths supermarket decision) provides for the establishment of a shopping centre.

LOCAL PLAN LEGEND

- Local Plan boundary
- Major road
- Future major road
- Connector road
- Future connection
- State railway
- Gateway sites
- Gordonvale future public transport station ***

Disclaimer:
While every care is taken to ensure the accuracy of this map, Cairns Regional Council makes no representations or warranties about its accuracy, reliability, completeness or suitability for any particular purpose and disclaims all responsibility and all liability (including without limitation, liability in negligence) for all expenses, losses, damage (including indirect or consequential damage) and costs which might incur as a result of the data being inaccurate or incomplete in any way and for any reason.
© Copyright Cairns Regional Council 2017

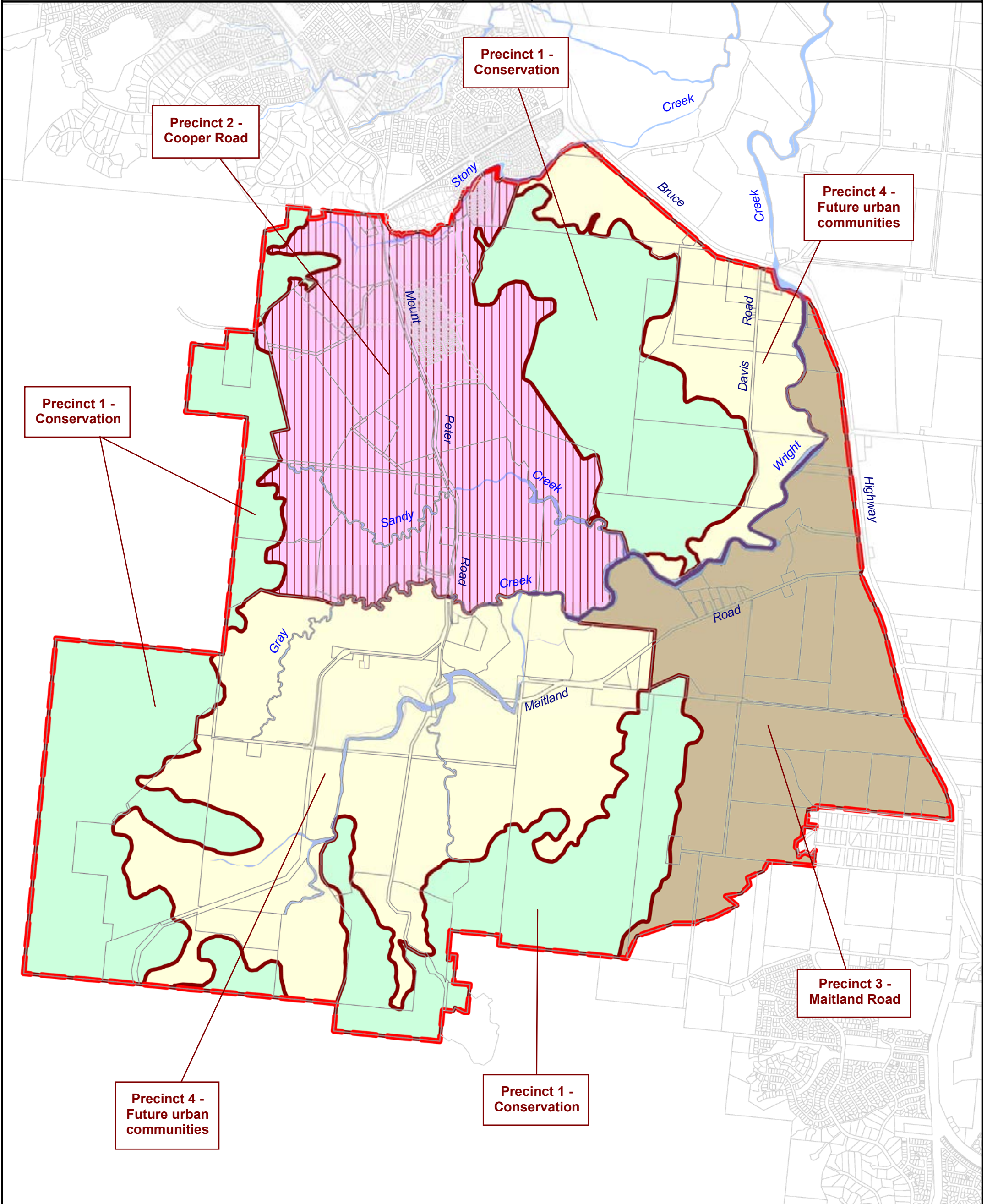
Cadastral Disclaimer:
Despite Department of Natural Resources and Mines (DNRM)'s best efforts, DNRM makes no representations or warranties in relation to the information and to the extent permitted by law, excludes or limit all warranties relating to correctness, accuracy, reliability, completeness or currency and all liability for any direct, indirect and consequential costs, losses, damages and expenses incurred in any way (including but not limited to that arising from negligence) in connection with any use of or reliance on the information.
© The State of Queensland - Dept of Natural Resources and Mines (DNRM) 2017



0 400 800
Metres

Scale - 1:16,000 (@ A3 size)

Map Number: **LPM-009**

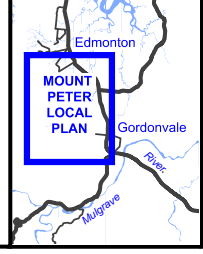


LOCAL PLAN LEGEND

- Local Plan boundary
- Major road
- Future major road
- Connector road
- Future connection
- Precincts districts
- Initial development area

Disclaimer:
 While every care is taken to ensure the accuracy of this map, Cairns Regional Council makes no representations or warranties about its accuracy, reliability, completeness or suitability for any particular purpose and disclaims all responsibility and all liability (including without limitation, liability in negligence) for all expenses, losses, damage (including indirect or consequential damage) and costs which might incur as a result of the data being inaccurate or incomplete in any way and for any reason.
 © Copyright Cairns Regional Council 2017

Cadastral Disclaimer:
 Despite Department of Natural Resources and Mines (DNRM)'s best efforts, DNRM makes no representations or warranties in relation to the information and to the extent permitted by law, excludes or limit all warranties relating to correctness, accuracy, reliability, completeness or currency and all liability for any direct, indirect and consequential costs, losses, damages and expenses incurred in any way (including but not limited to that arising from negligence) in connection with any use of or reliance on the information.
 © The State of Queensland - Dept of Natural Resources and Mines (DNRM) 2017

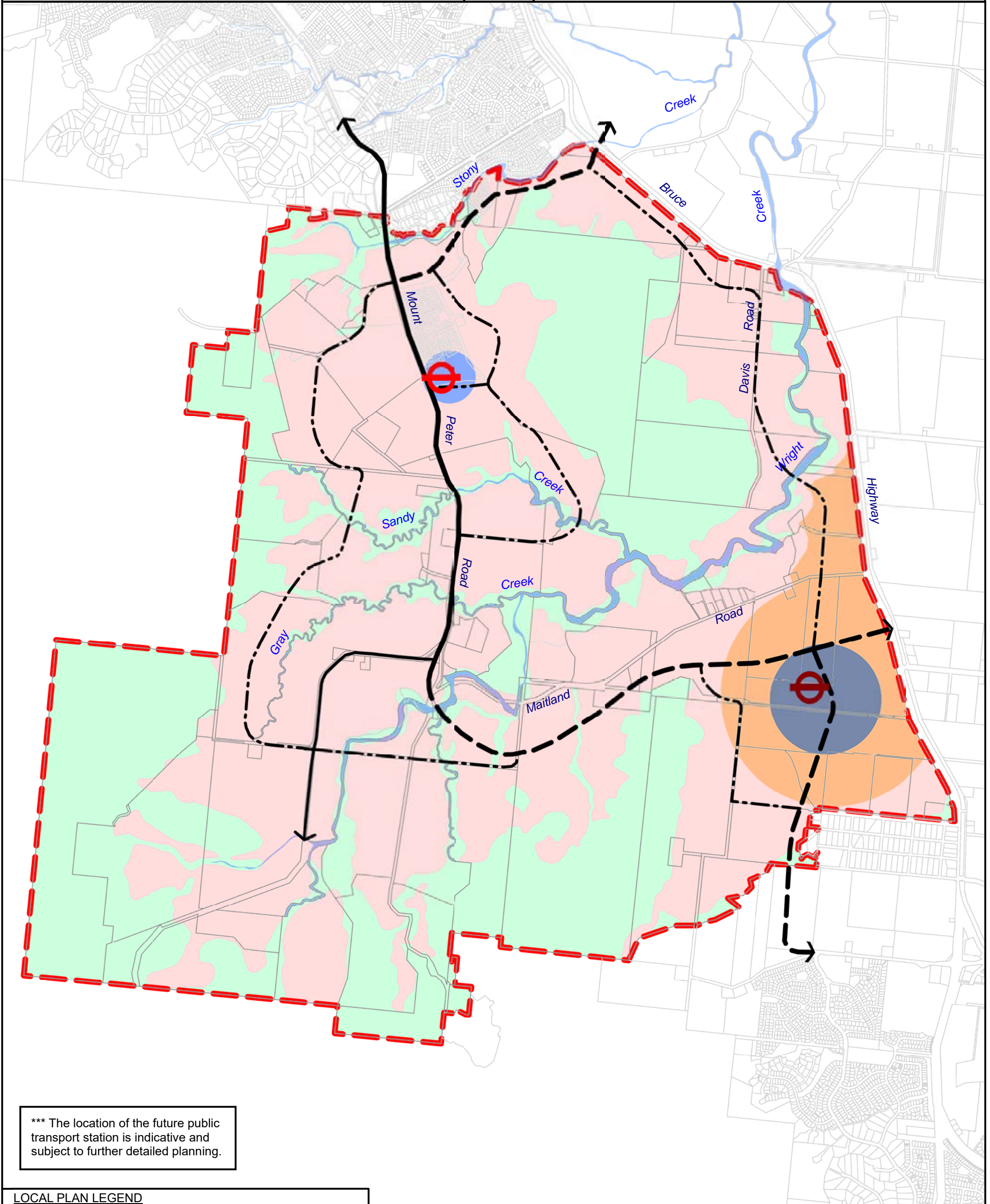


0 625 1,250

Metres

Scale - 1:25,000 (@ A3 size)

Map Number: **LPM-010**

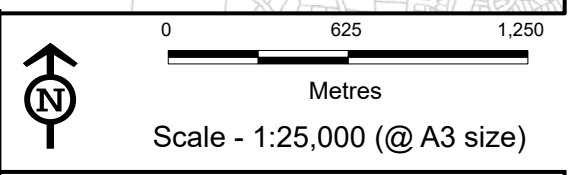
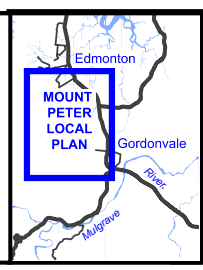


*** The location of the future public transport station is indicative and subject to further detailed planning.

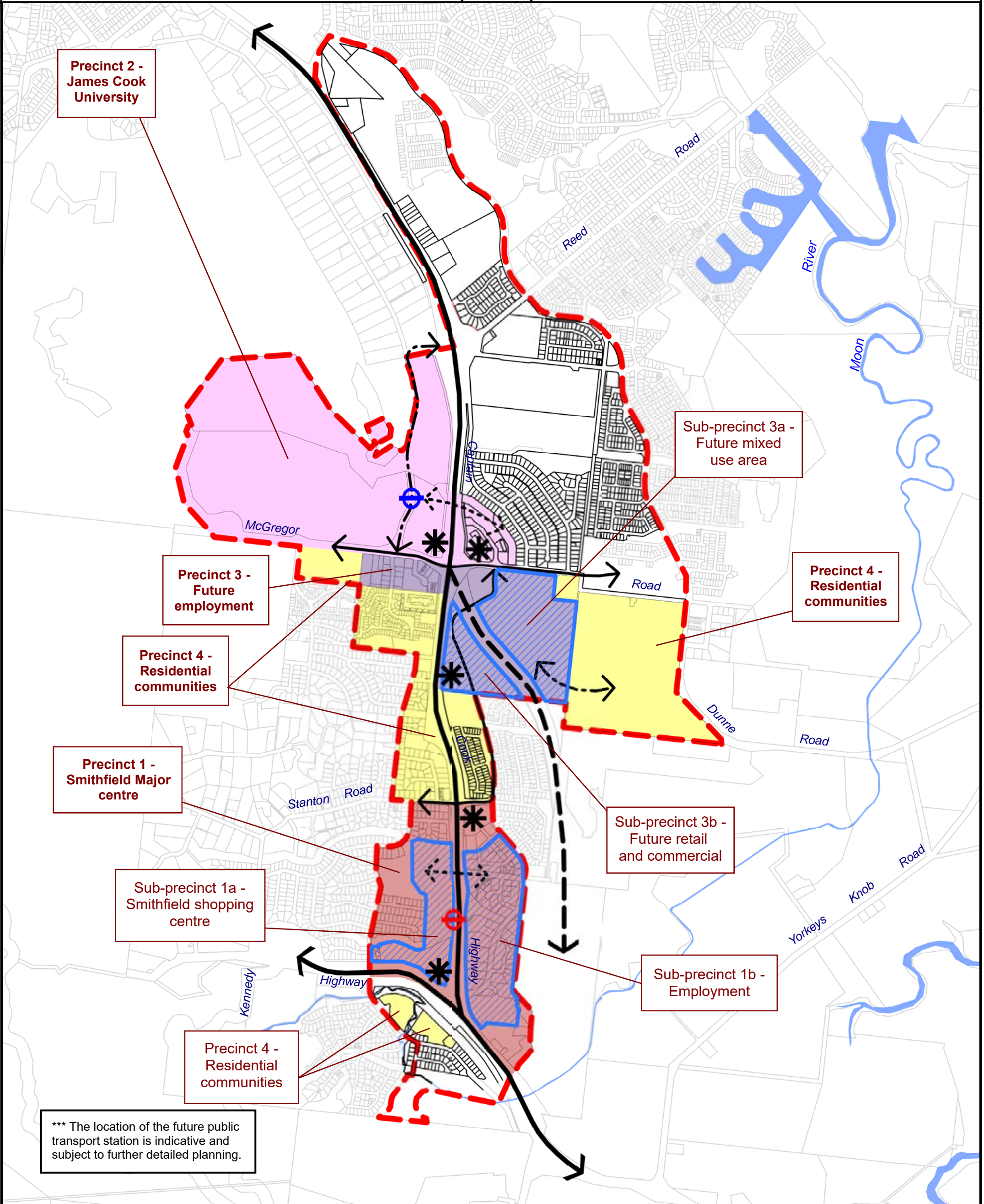
LOCAL PLAN LEGEND	
	Local Plan boundary
	Major road
	Future major road
	Connector road
	Future connection
	Cooper Road future public transport station ***
	Maitland Road future public transport station ***
	Maitland Road South Activity Centre Core
	Maitland Road South Activity Centre Frame
	Cooper Road Activity Centre
	Future urban communities
	Conservation / Open space

Disclaimer:
While every care is taken to ensure the accuracy of this map, Cairns Regional Council makes no representations or warranties about its accuracy, reliability, completeness or suitability for any particular purpose and disclaims all responsibility and all liability (including without limitation, liability in negligence) for all expenses, losses, damage (including indirect or consequential damage) and costs which might incur as a result of the data being inaccurate or incomplete in any way and for any reason.
© Copyright Cairns Regional Council 2017

Cadastral Disclaimer:
Despite Department of Natural Resources and Mines (DNRM)'s best efforts, DNRM makes no representations or warranties in relation to the information and to the extent permitted by law, excludes or limit all warranties relating to correctness, accuracy, reliability, completeness or currency and all liability for any direct, indirect and consequential costs, losses, damages and expenses incurred in any way (including but not limited to that arising from negligence) in connection with any use of or reliance on the information.
© The State of Queensland - Dept of Natural Resources and Mines (DNRM) 2017



Map Number: **LPM-011**



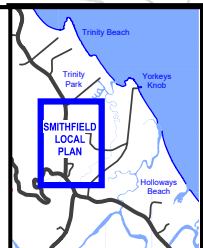
*** The location of the future public transport station is indicative and subject to further detailed planning.

LOCAL PLAN LEGEND

- Local Plan boundary
- Major road
- Future major road
- Connector road
- Future connection
- Future pedestrian link
- Gateway sites
- James Cook University Public transport station
- Smithfield future public transport station ***

Disclaimer:
While every care is taken to ensure the accuracy of this map, Cairns Regional Council makes no representations or warranties about its accuracy, reliability, completeness or suitability for any particular purpose and disclaims all responsibility and all liability (including without limitation, liability in negligence) for all expenses, losses, damage (including indirect or consequential damage) and costs which might incur as a result of the data being inaccurate or incomplete in any way and for any reason.
© Copyright Cairns Regional Council 2017

Cadastral Disclaimer:
Despite Department of Natural Resources and Mines (DNRM)'s best efforts, DNRM makes no representations or warranties in relation to the information and to the extent permitted by law, excludes or limit all warranties relating to correctness, accuracy, reliability, completeness or currency and all liability for any direct, indirect and consequential costs, losses, damages and expenses incurred in any way (including but not limited to that arising from negligence) in connection with any use of or reliance on the information.
© The State of Queensland - Dept of Natural Resources and Mines (DNRM) 2017



0 400 800
Metres

Scale - 1:17,000 (@ A3 size)

Map Number: **LPM-012**

SEE
INSERT

ELLIS BEACH

DOUBLE
ISLAND

PALM COVE

CLIFTON BEACH

TRINITY BEACH

YORKEYS KNOB

SMITHFIELD

HOLLOWAYS BEACH

CORAL
SEA

MACHANS BEACH

REDLYNCH

TRINITY
INLET



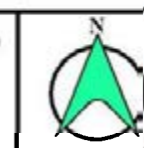
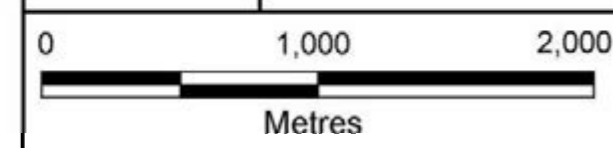
INSERT



CAIRNSPLAN 2016

CAIRNSPLAN 2016 VERSION 1.3

ACID SULFATE SOILS OVERLAY

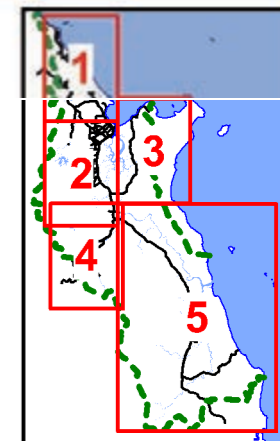


MAP No. OM-01A

Sheet 1 of 5

LEGEND

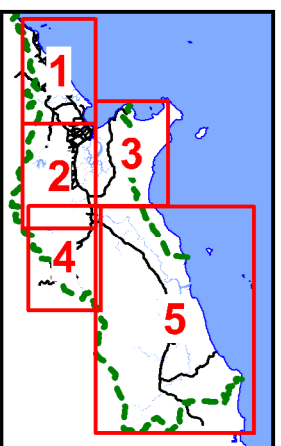
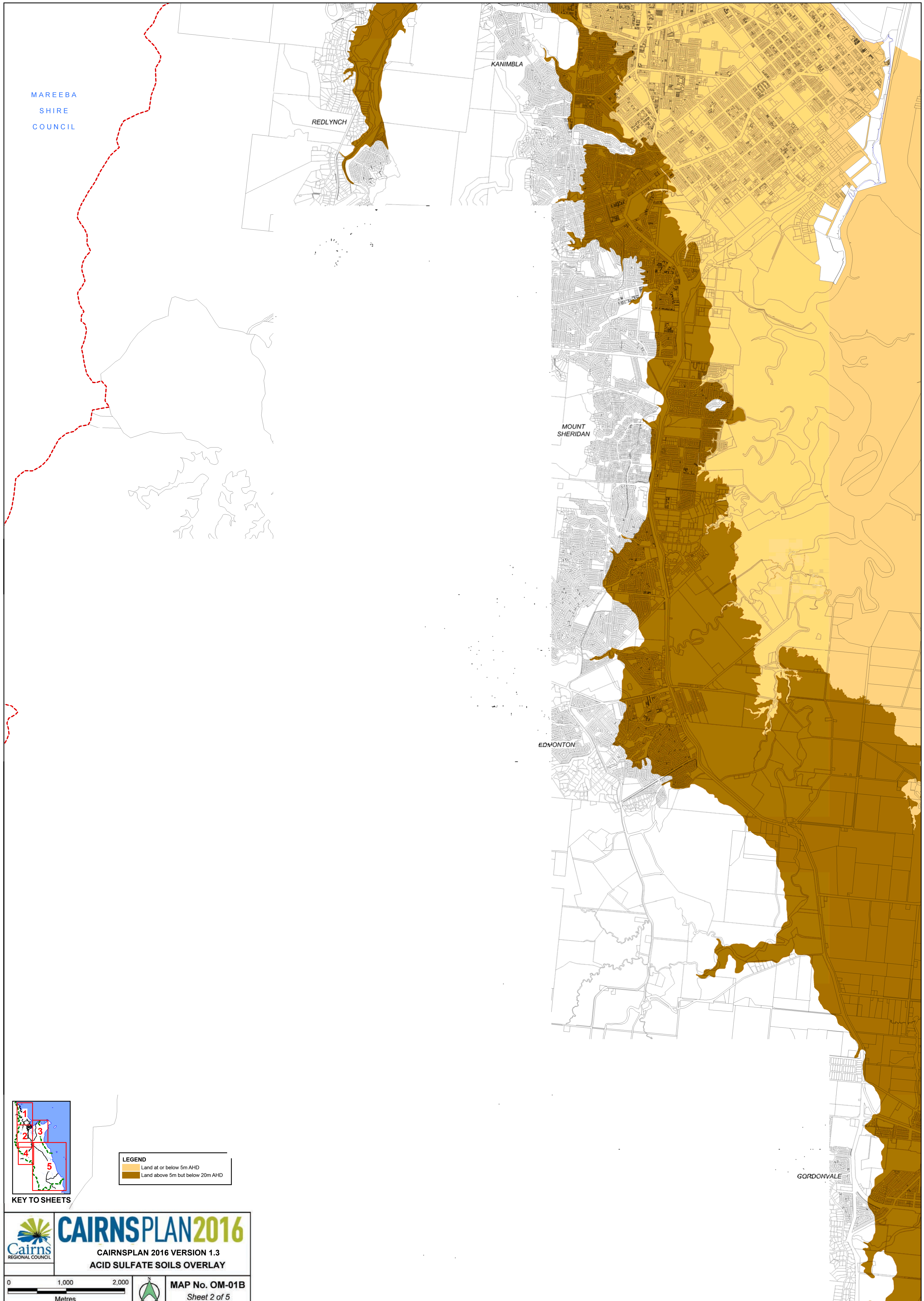
- Land at or below 5m AHD
- Land above 5m but below 20m AHD



KEY TO SHEETS


MAREEBA
SHIRE
COUNCIL

MAREEBA
SHIRE
COUNCIL




KEY TO SHEETS

LEGEND	
	Land at or below 5m AHD
	Land above 5m but below 20m AHD

 **CAIRNSPLAN2016**
CAIRNSPLAN 2016 VERSION 1.3
ACID SULFATE SOILS OVERLAY

0 1,000 2,000
Metres

 **MAP No. OM-01B**
Sheet 2 of 5

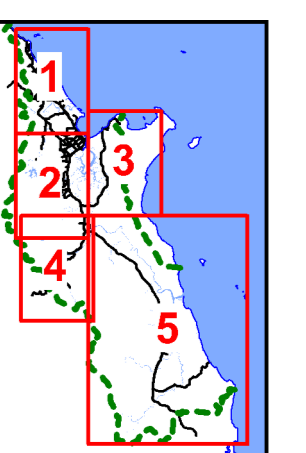
TRINITY
INLET

EAST
TRINITY

YARRABAH
SHIRE
COUNCIL

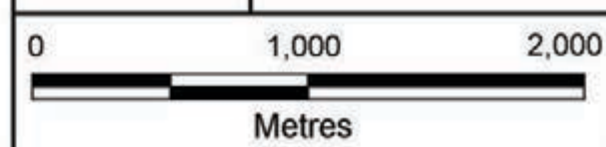
CORAL
SEA

LEGEND
Land at or below 5m AHD
Land above 5m but below 20m AHD

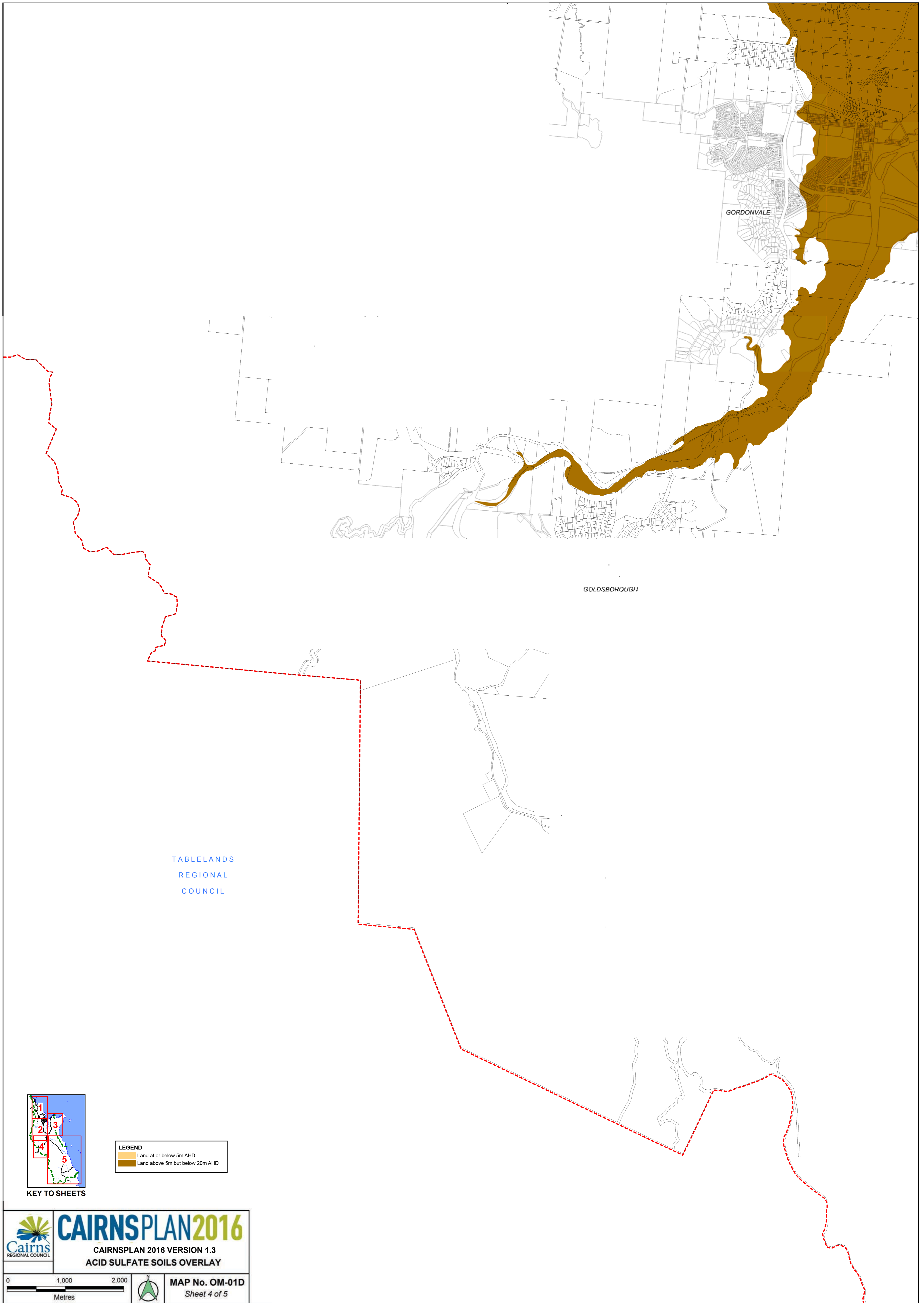


CAIRNSPLAN2016

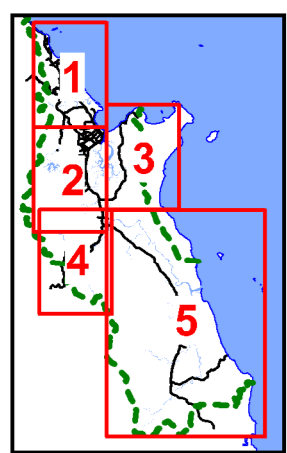
CAIRNSPLAN 2016 VERSION 1.3
ACID SULFATE SOILS OVERLAY





MAP No. OM-01C
Sheet 3 of 5


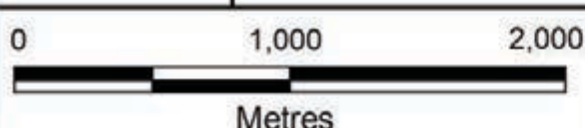



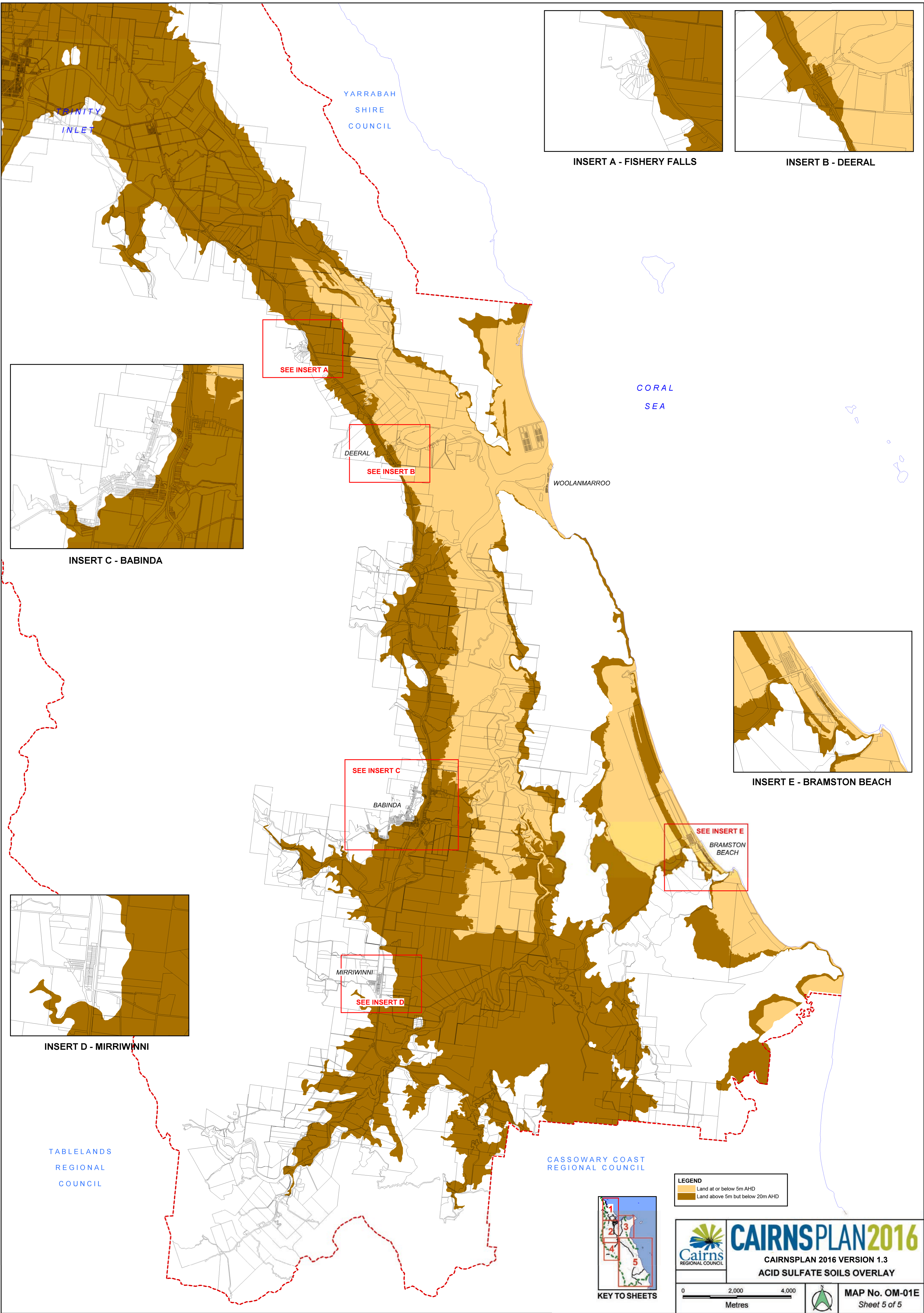
TABLELANDS
REGIONAL
COUNCIL



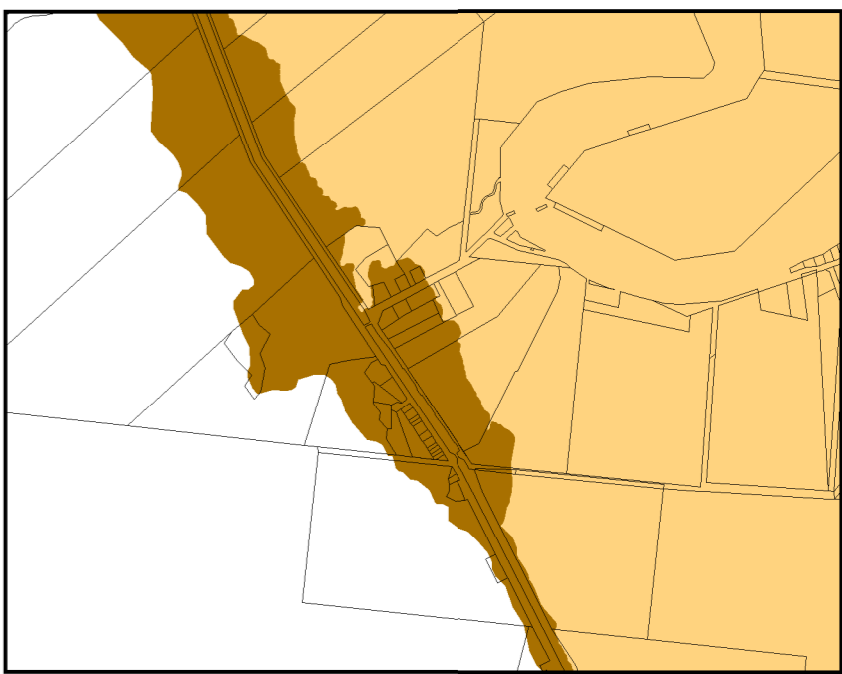
KEY TO SHEETS

LEGEND	
	Land at or below 5m AHD
	Land above 5m but below 20m AHD

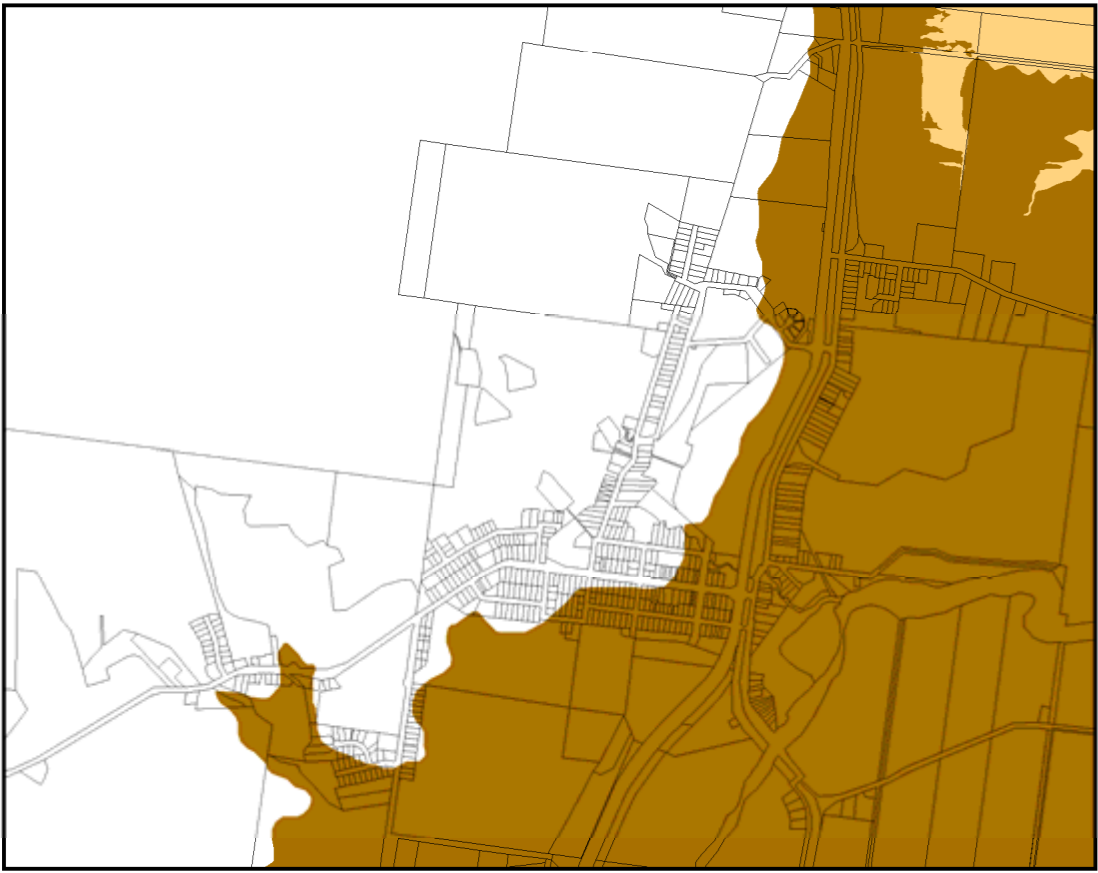
	CAIRNSPLAN2016 CAIRNSPLAN 2016 VERSION 1.3 ACID SULFATE SOILS OVERLAY
	
	MAP No. OM-01D Sheet 4 of 5



INSERT A - FISHERY FALLS



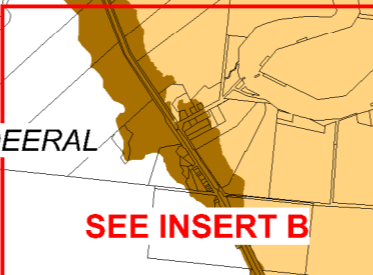
INSERT B - DEERAL



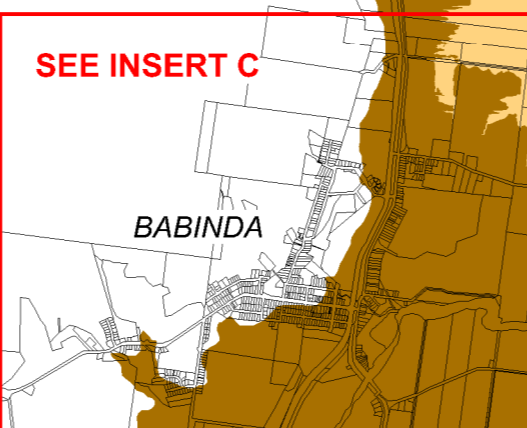
INSERT C - BABINDA



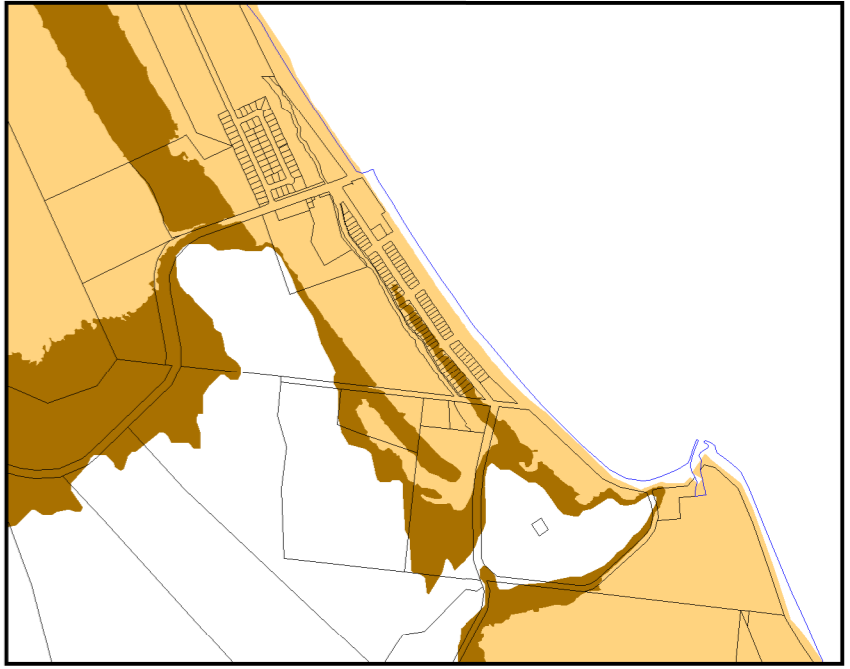
SEE INSERT A



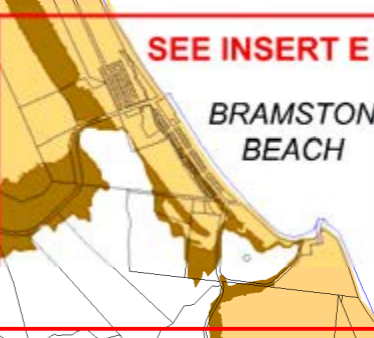
SEE INSERT B



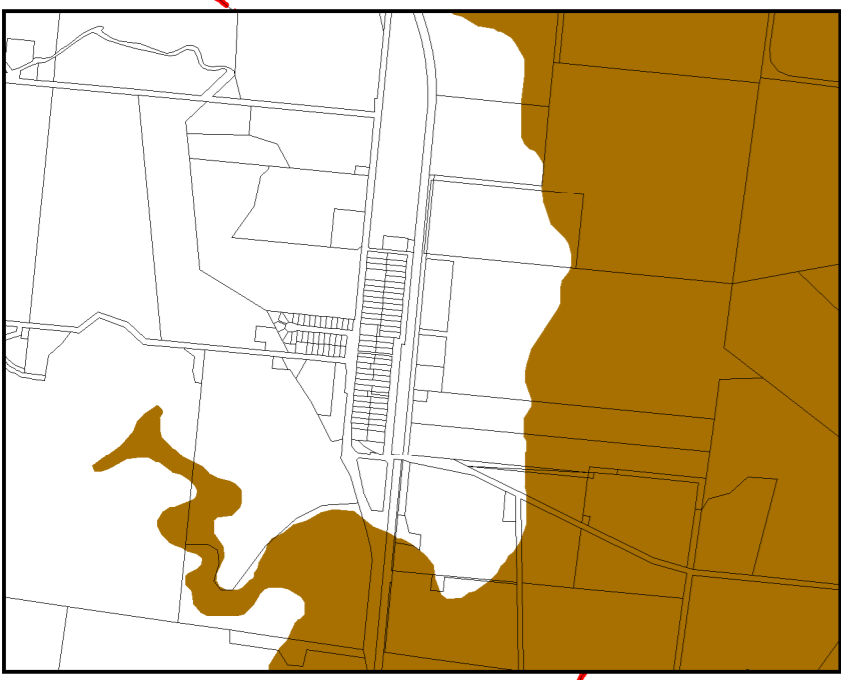
SEE INSERT C



INSERT E - BRAMSTON BEACH



SEE INSERT E



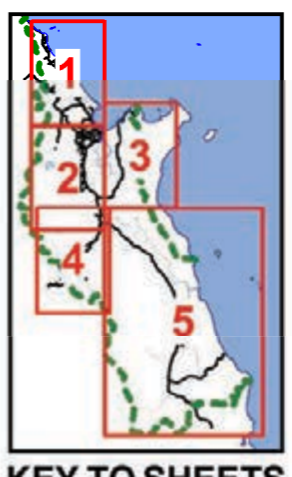
INSERT D - MIRRIWINNI



SEE INSERT D

LEGEND

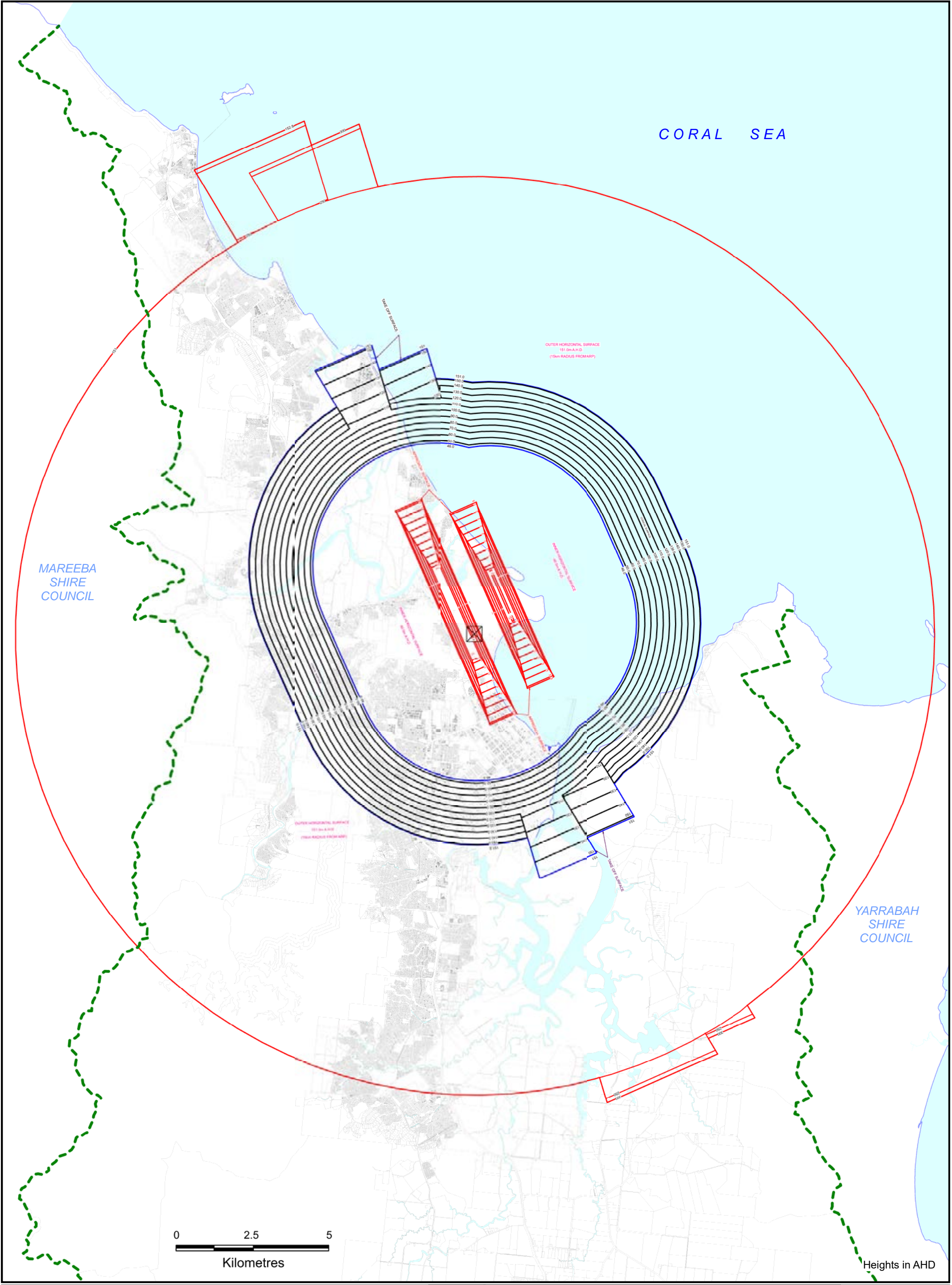
	Land at or below 5m AHD
	Land above 5m but below 20m AHD



KEY TO SHEETS

	CAIRNSPLAN2016 CAIRNSPLAN 2016 VERSION 1.3 ACID SULFATE SOILS OVERLAY
	MAP No. OM-01E Sheet 5 of 5

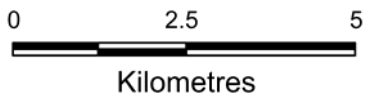
0 2,000 4,000 Metres



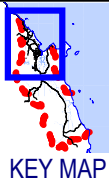
CORAL SEA

MAREEBA SHIRE COUNCIL

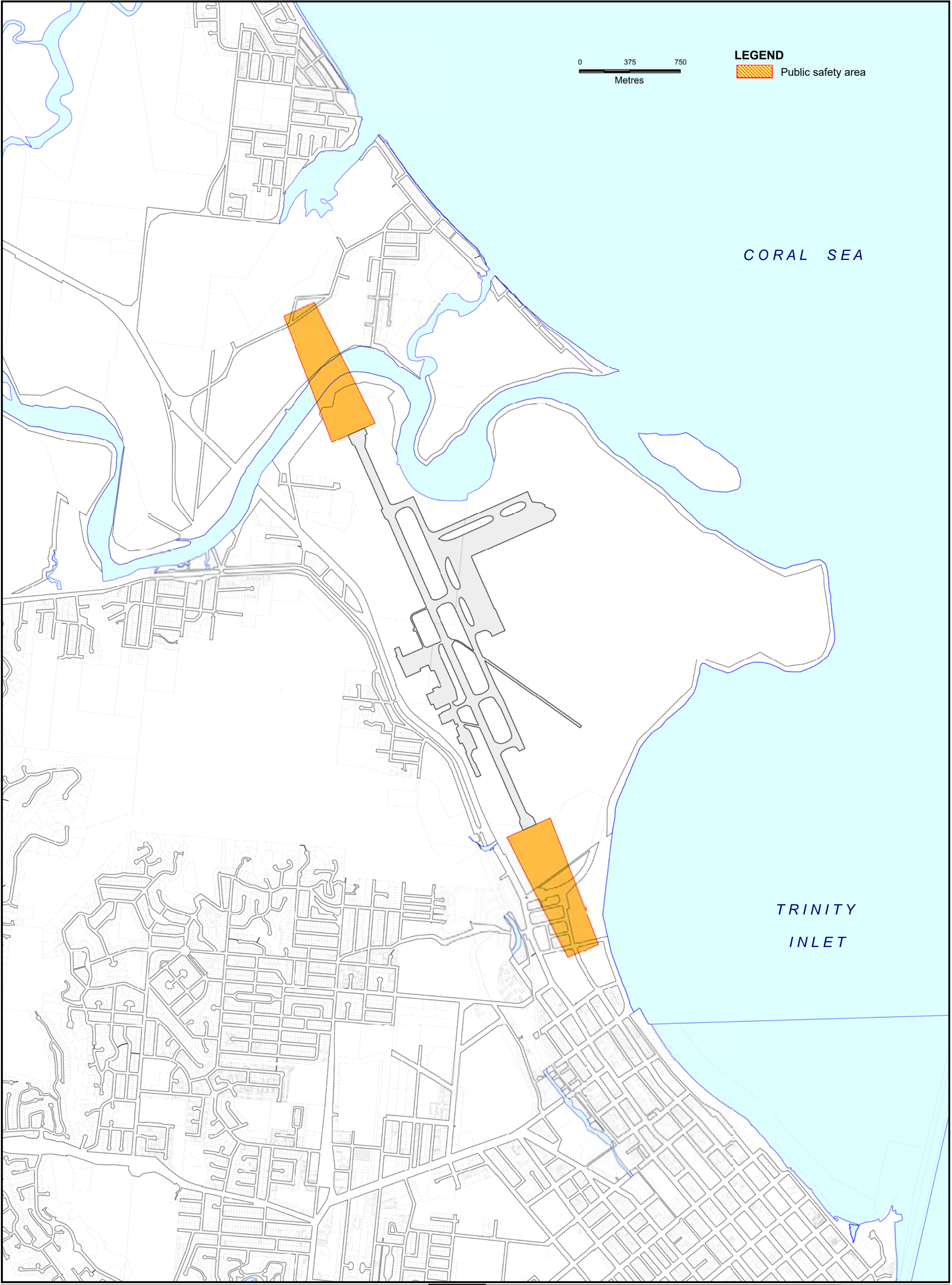
YARRABAH SHIRE COUNCIL




Heights in AHD



KEY MAP

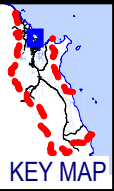


0 375 750
Metres

LEGEND
 Public safety area

CORAL SEA

TRINITY
INLET



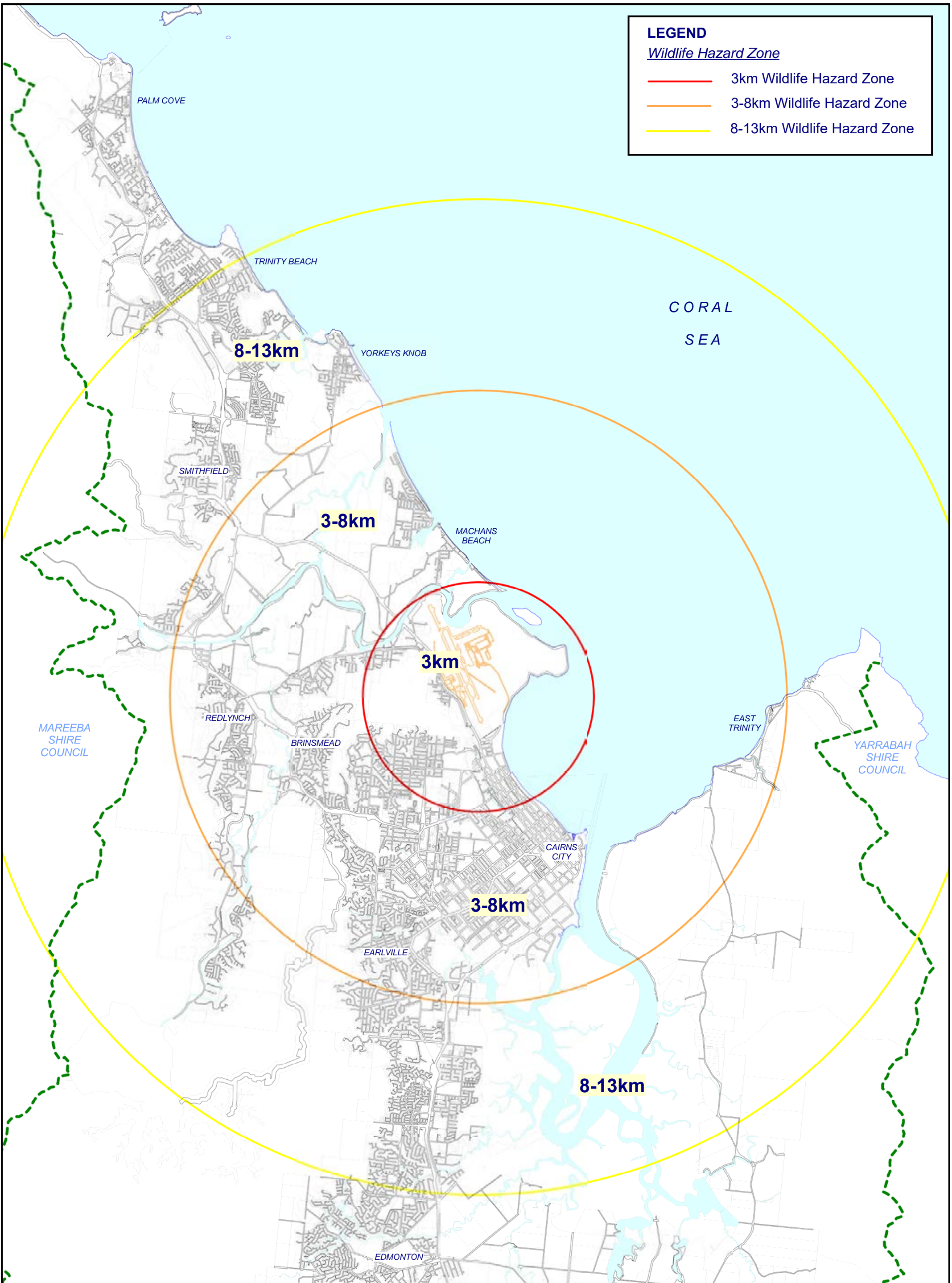
KEY MAP








LEGEND

Wildlife Hazard Zone

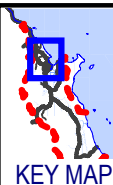
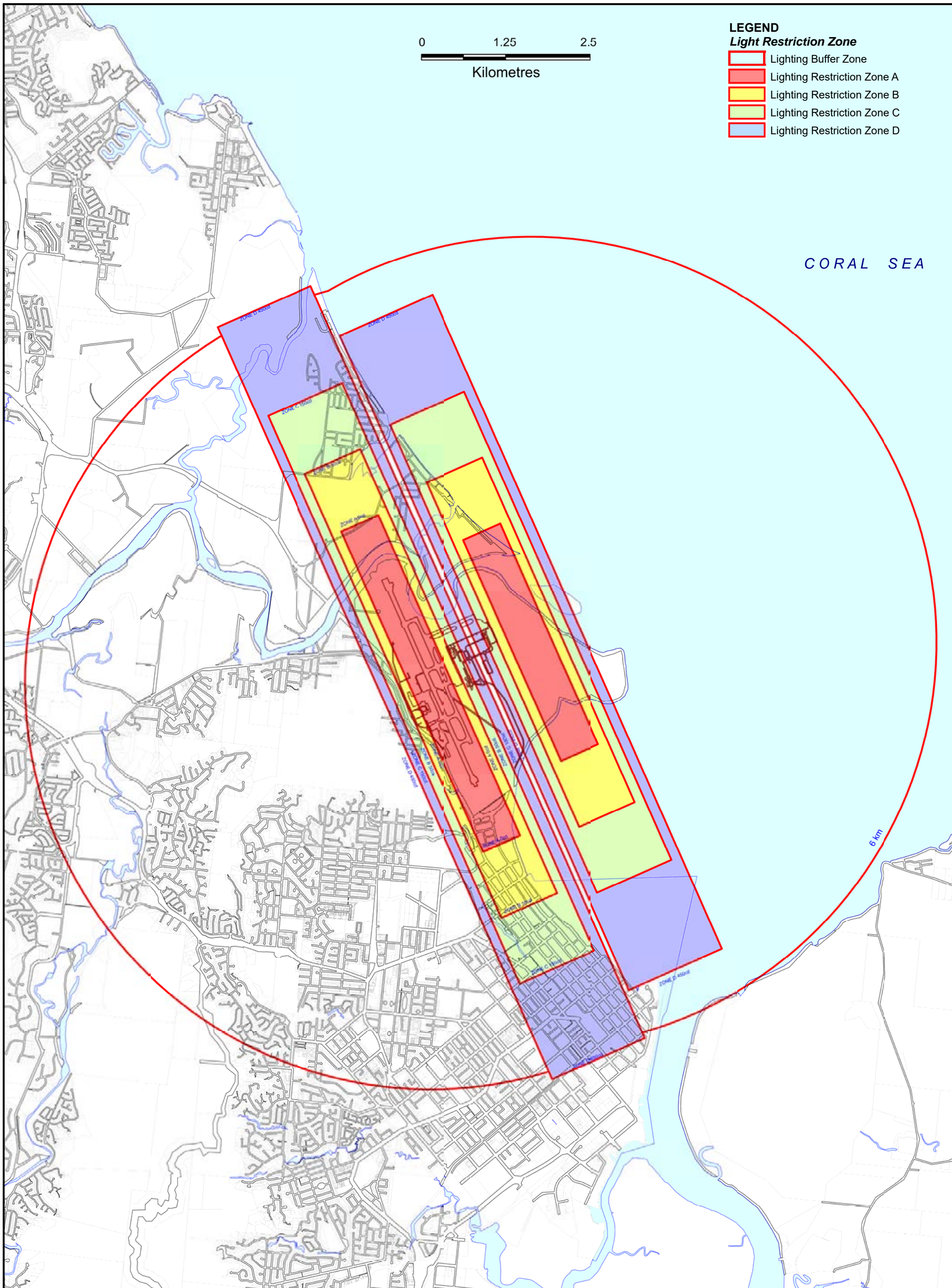
-  3km Wildlife Hazard Zone
-  3-8km Wildlife Hazard Zone
-  8-13km Wildlife Hazard Zone

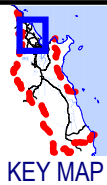
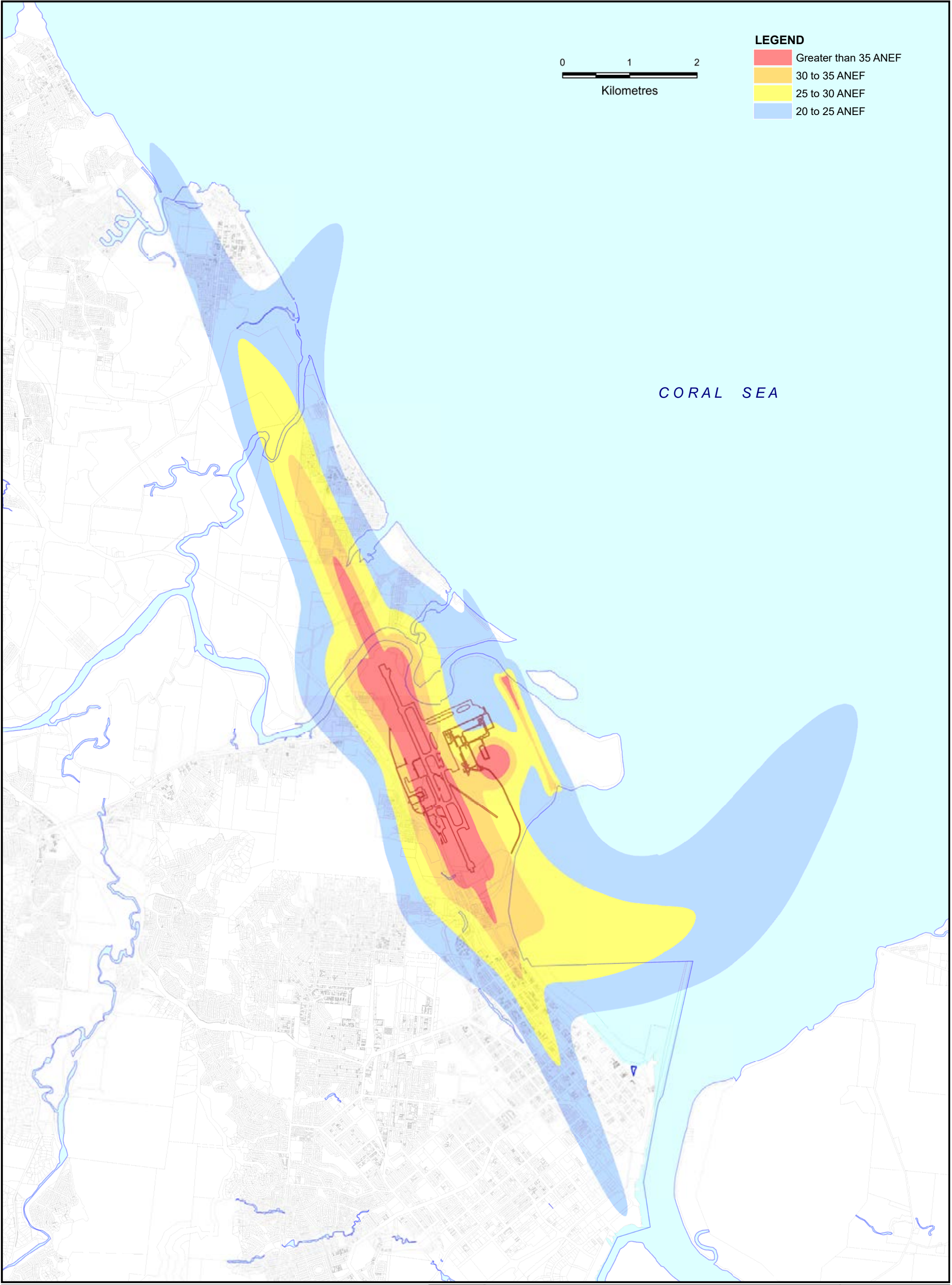


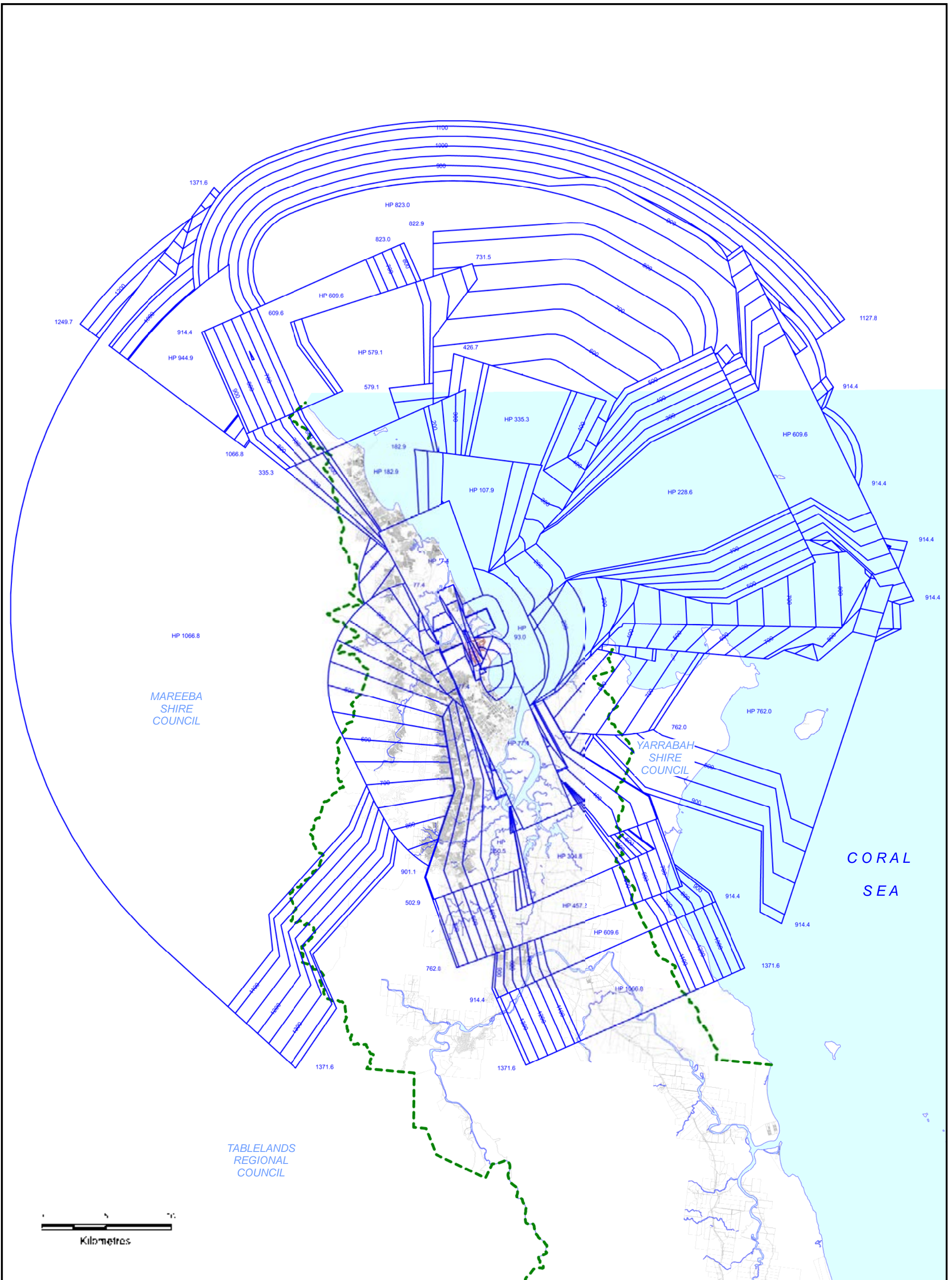


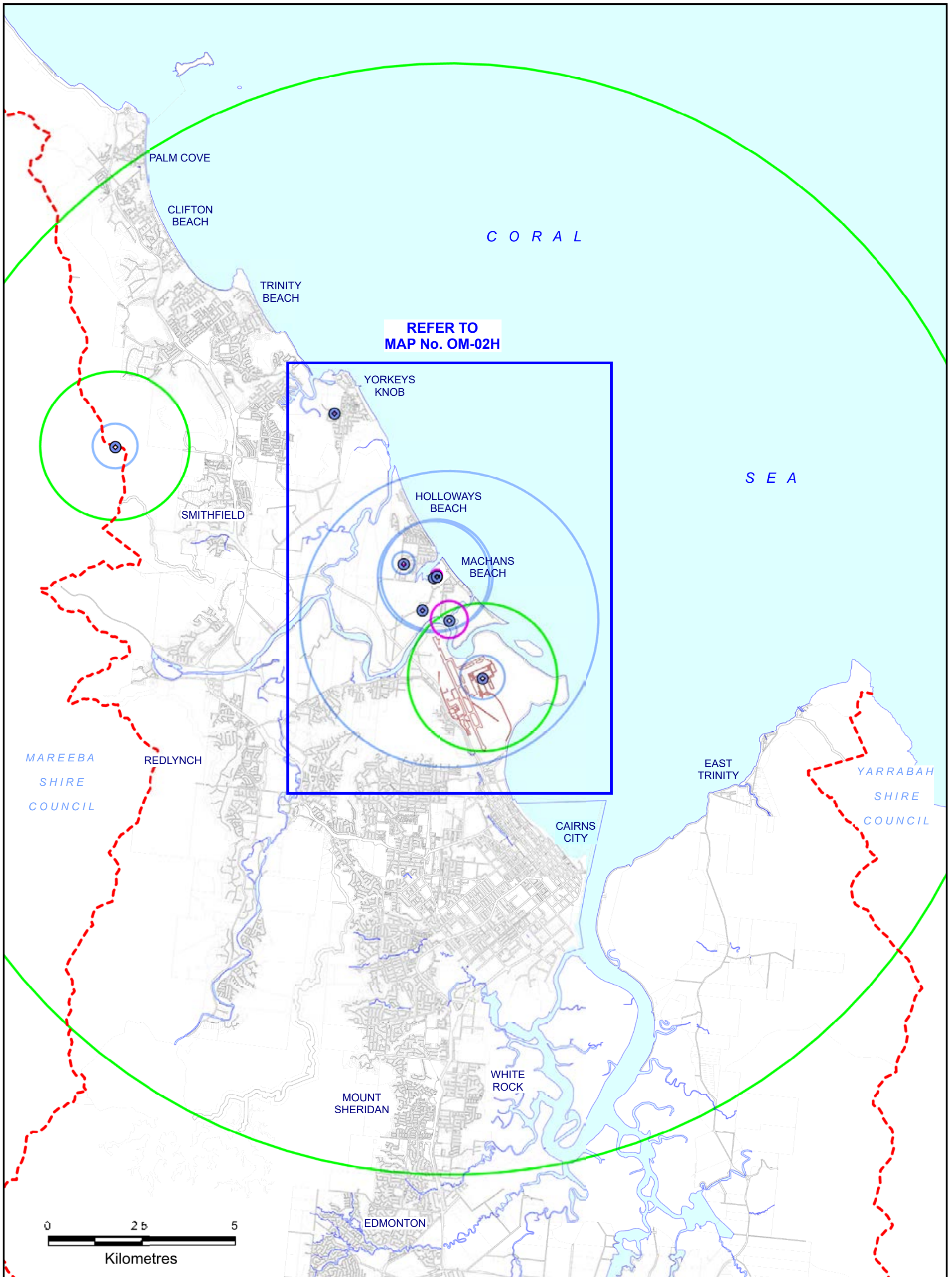
- LEGEND**
Light Restriction Zone
-  Lighting Buffer Zone
 -  Lighting Restriction Zone A
 -  Lighting Restriction Zone B
 -  Lighting Restriction Zone C
 -  Lighting Restriction Zone D

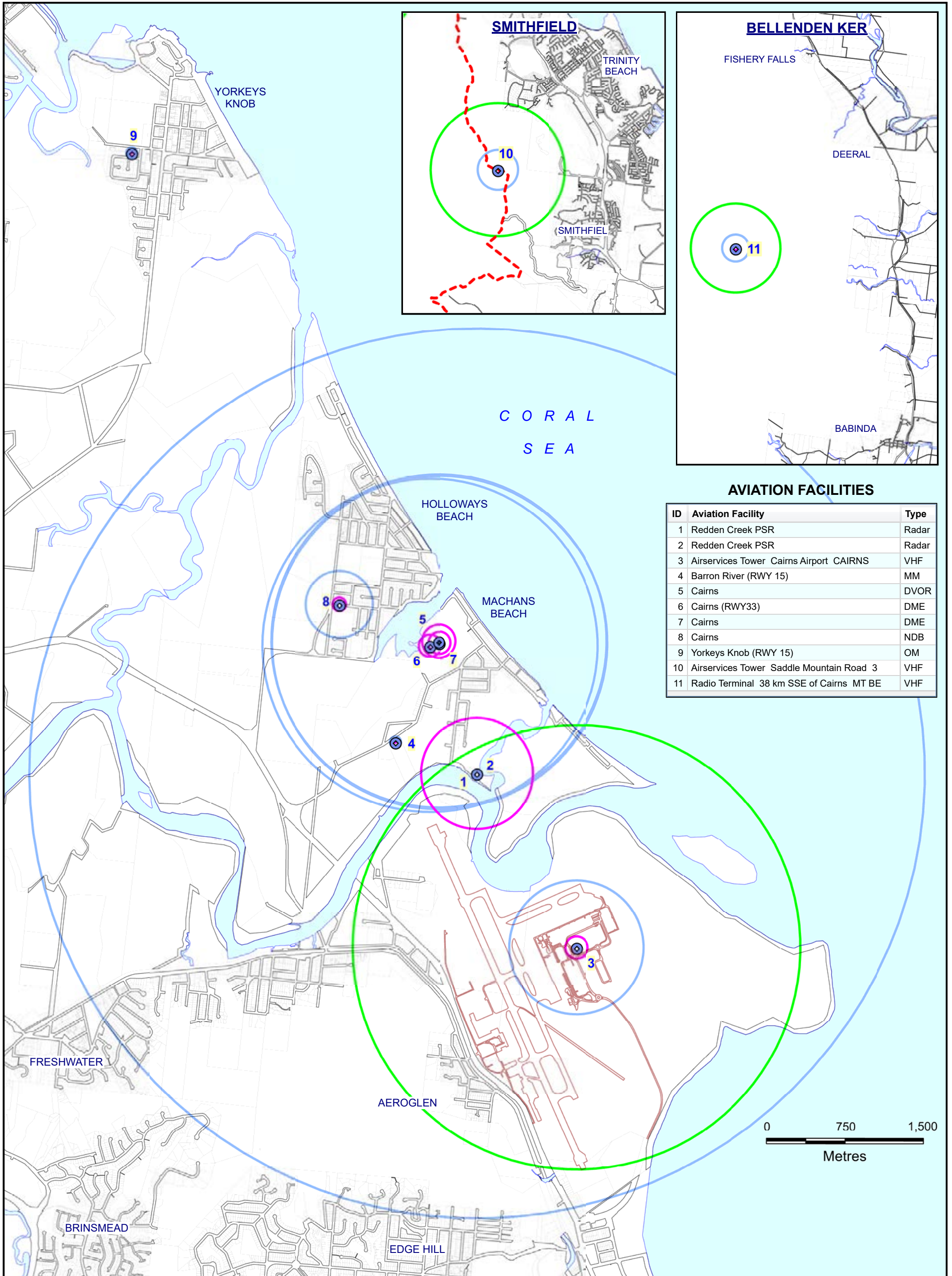
CORAL SEA





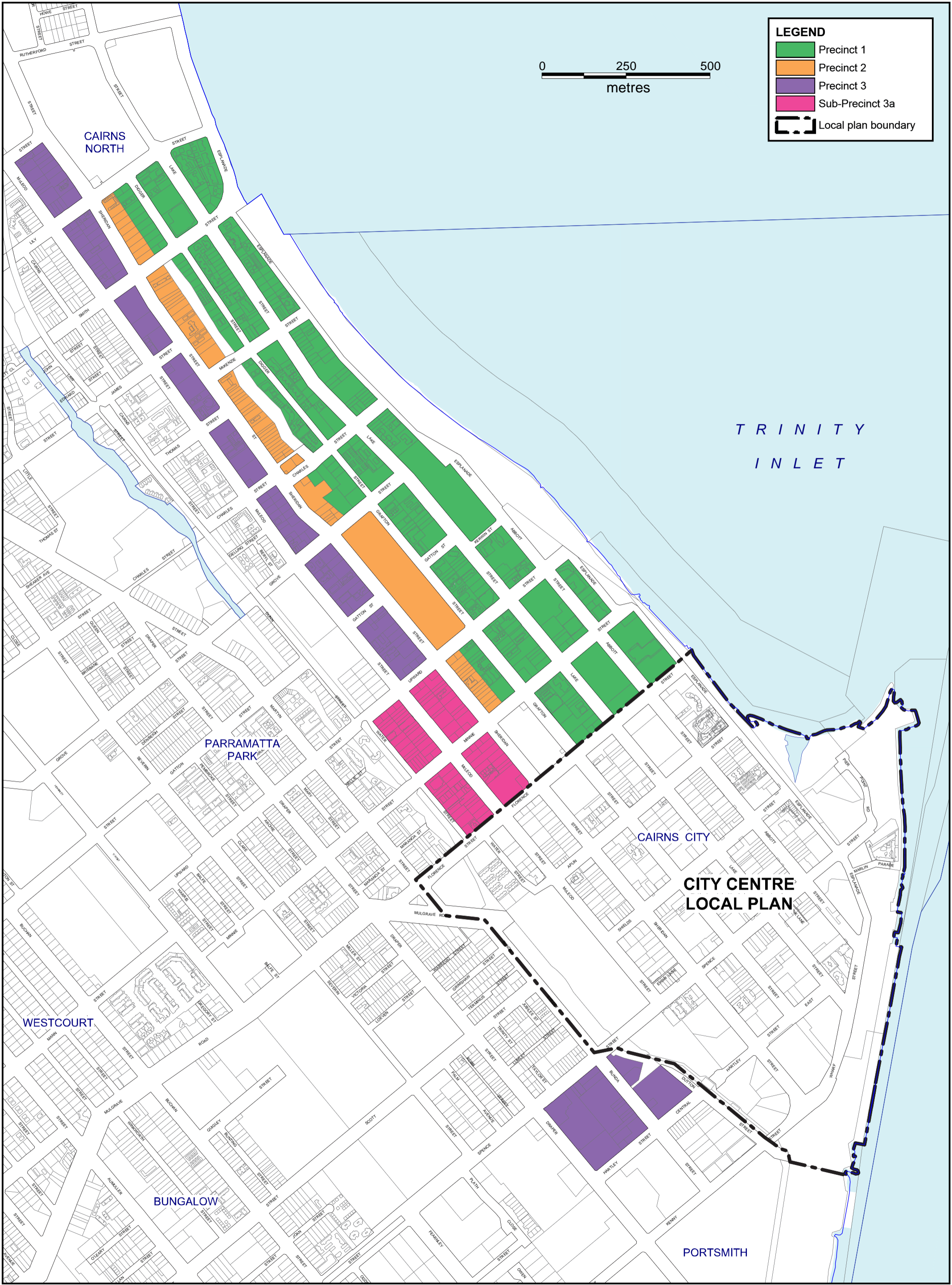






AVIATION FACILITIES

ID	Aviation Facility	Type
1	Redden Creek PSR	Radar
2	Redden Creek PSR	Radar
3	Airservices Tower Cairns Airport CAIRNS	VHF
4	Barron River (RWY 15)	MM
5	Cairns	DVOR
6	Cairns (RWY33)	DME
7	Cairns	DME
8	Cairns	NDB
9	Yorkeys Knob (RWY 15)	OM
10	Airservices Tower Saddle Mountain Road 3	VHF
11	Radio Terminal 38 km SSE of Cairns MT BE	VHF



SEE
INSERT

ELLIS BEACH

DOUBLE
ISLAND

PALM COVE

CLIFTON BEACH

TRINITY BEACH

YORKEYS KNOB

SMITHFIELD

HOLLOWAYS BEACH

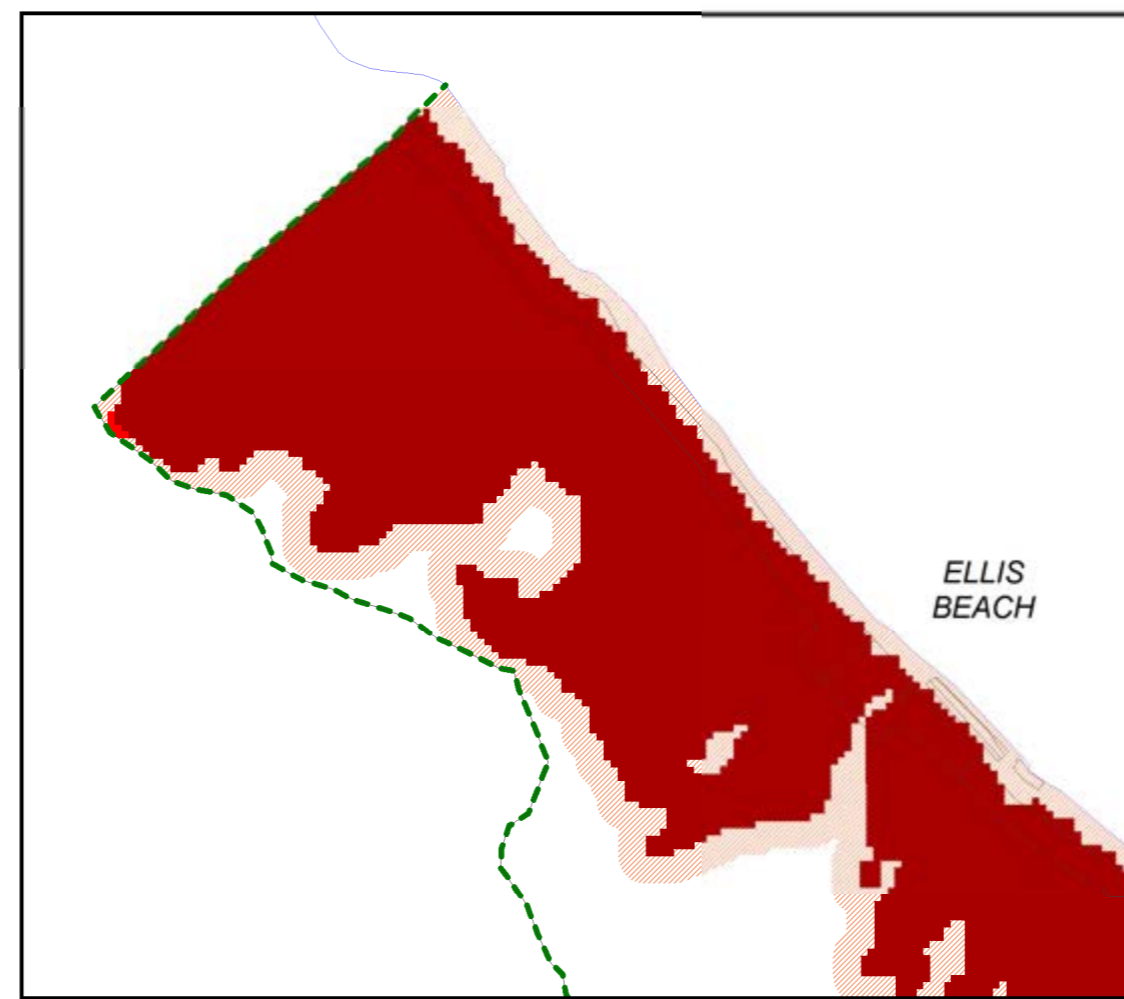
CORAL
SEA

MAREEBA
SHIRE
COUNCIL


MACHANS BEACH

REDLYNCH

TRINITY
INLET

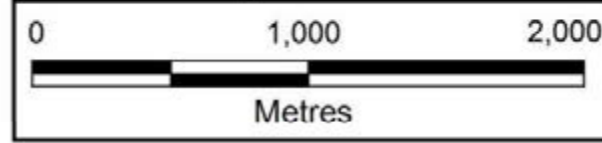


INSERT



CAIRNSPLAN 2016

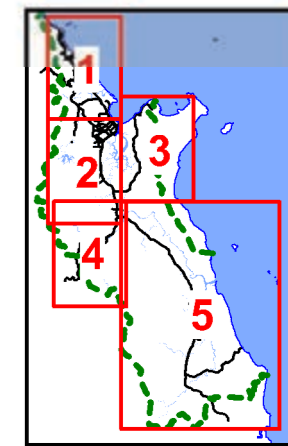
CAIRNSPLAN 2016 VERSION 1.3
BUSHFIRE HAZARD OVERLAY



MAP No. OM-04A
Sheet 1 of 5

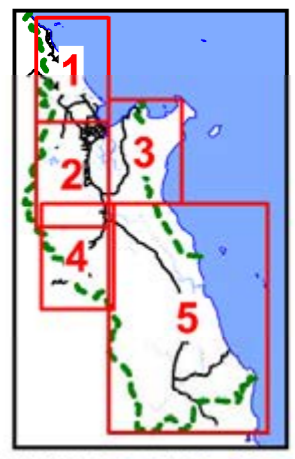
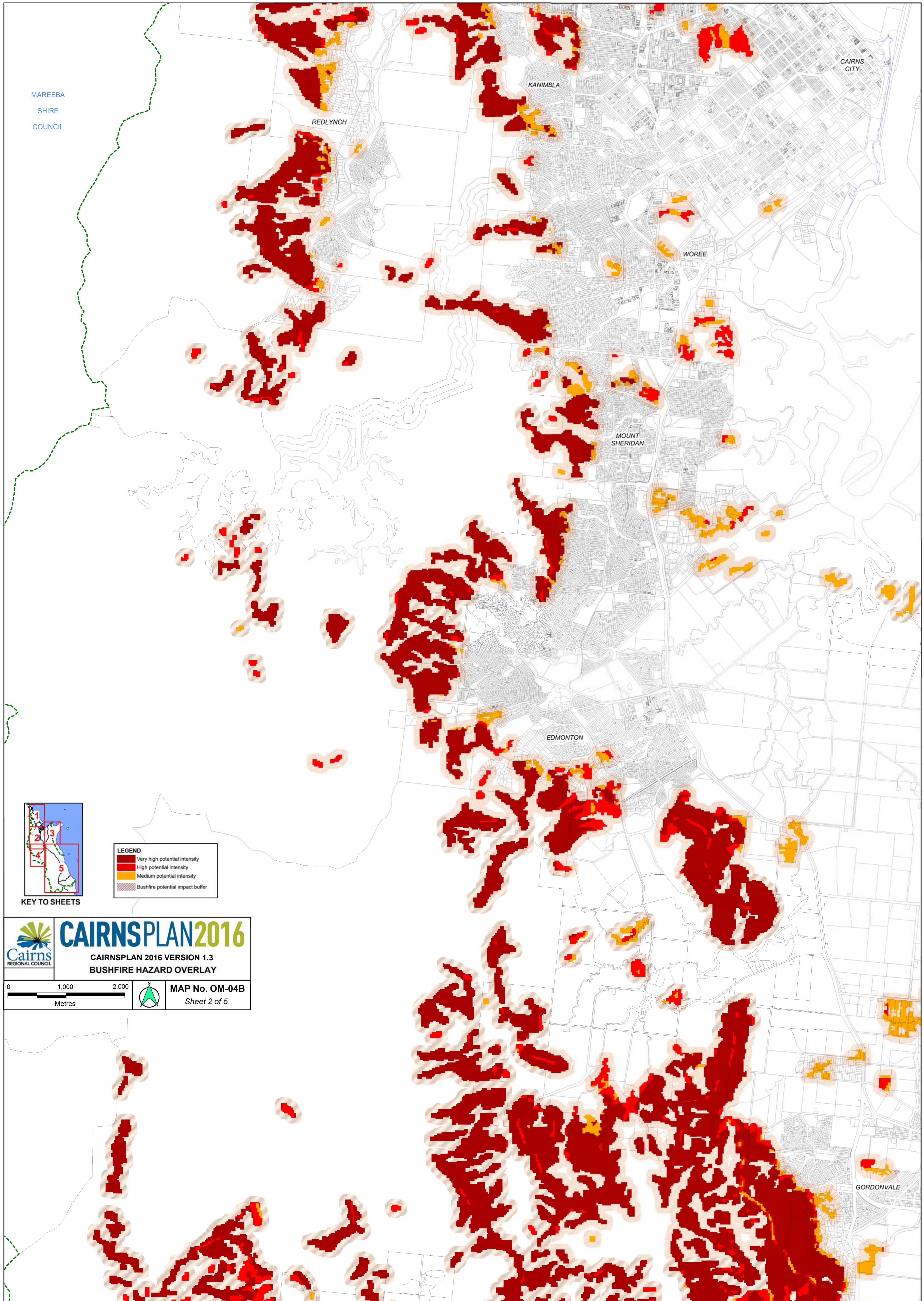
LEGEND

- Very high potential intensity
- High potential intensity
- Medium potential intensity
- Bushfire potential impact buffer




KEY TO SHEETS


MAREEBA
SHIRE
COUNCIL

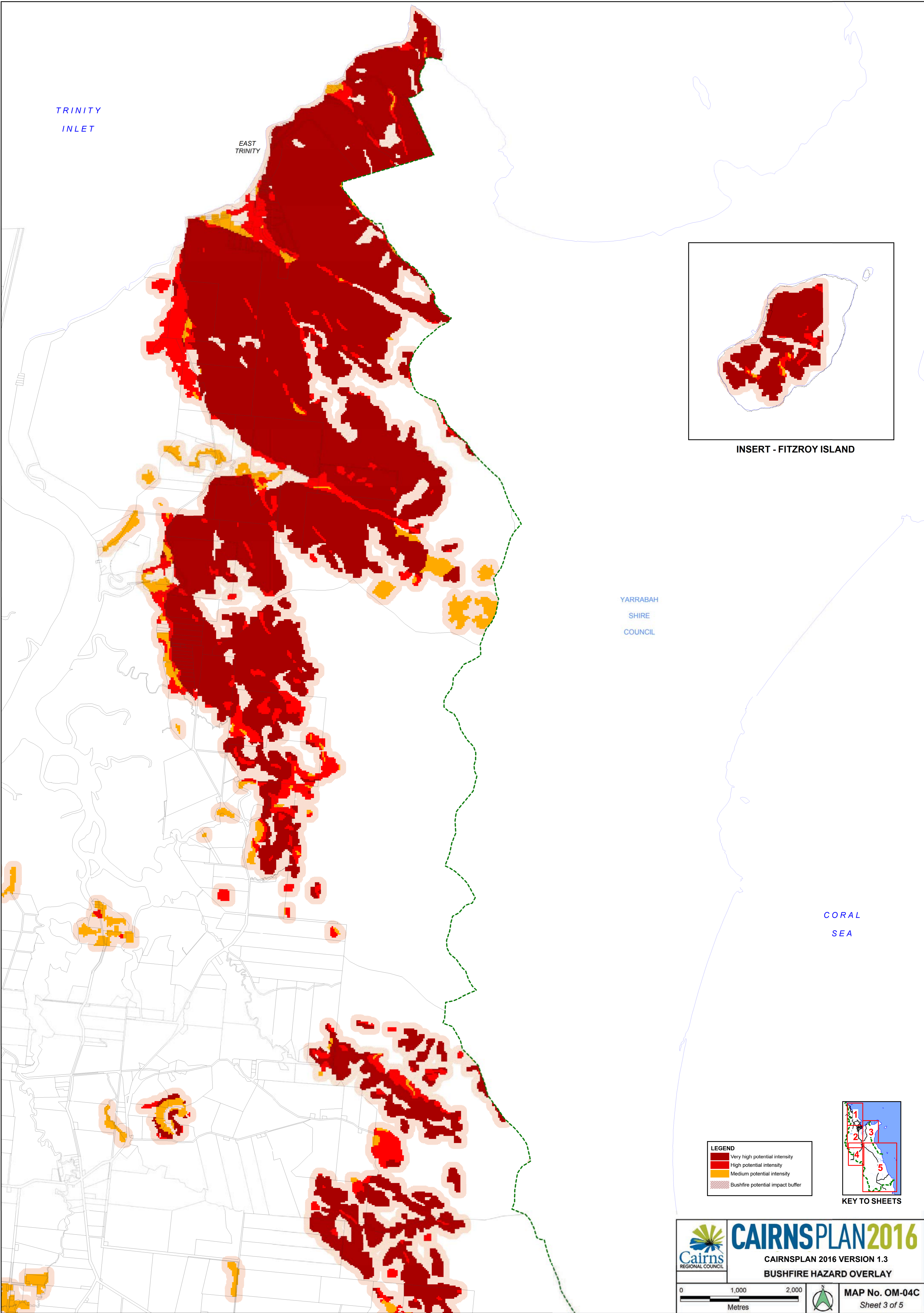


LEGEND	
	Very high potential intensity
	High potential intensity
	Medium potential intensity
	Bushfire potential impact buffer

 **CAIRNSPLAN2016**
CAIRNSPLAN 2016 VERSION 1.3
BUSHFIRE HAZARD OVERLAY

0 1,000 2,000
Metres

 **MAP No. OM-04B**
Sheet 2 of 5

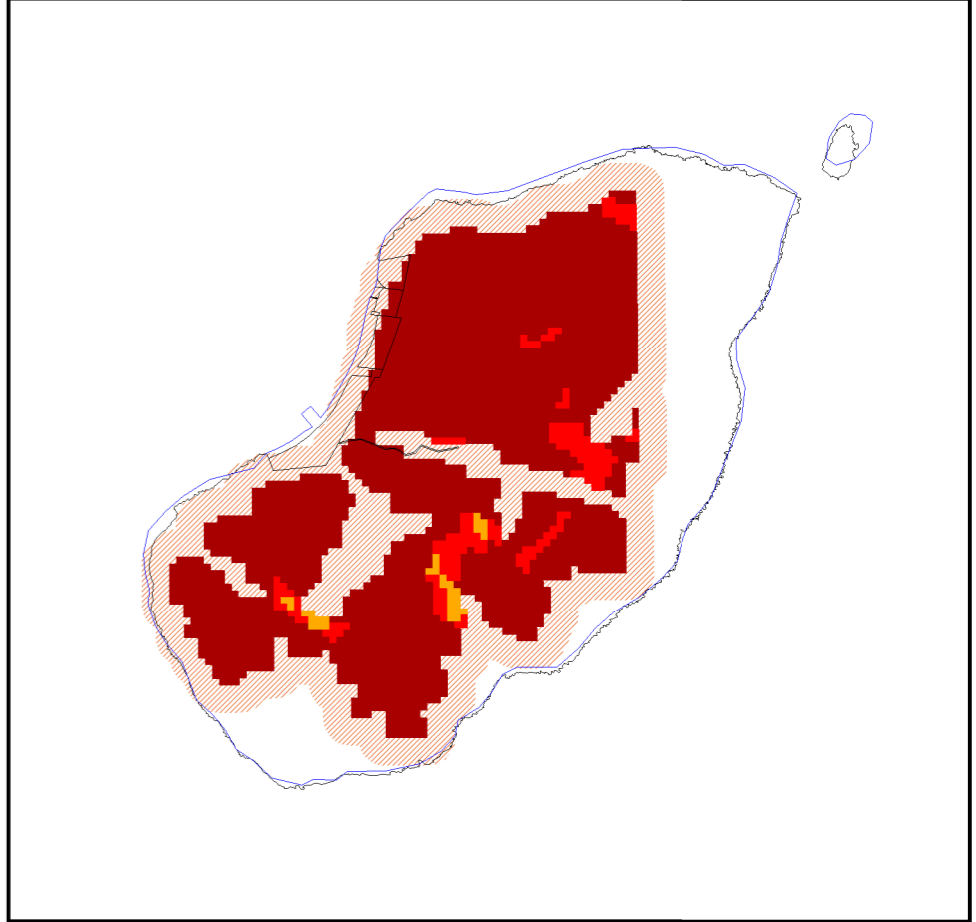


TRINITY
INLET

EAST
TRINITY

YARRABAH
SHIRE
COUNCIL

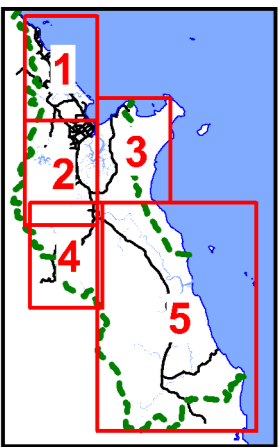
CORAL
SEA



INSERT - FITZROY ISLAND

LEGEND

- Very high potential intensity
- High potential intensity
- Medium potential intensity
- Bushfire potential impact buffer



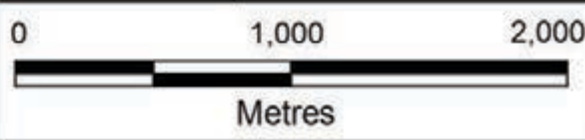
KEY TO SHEETS



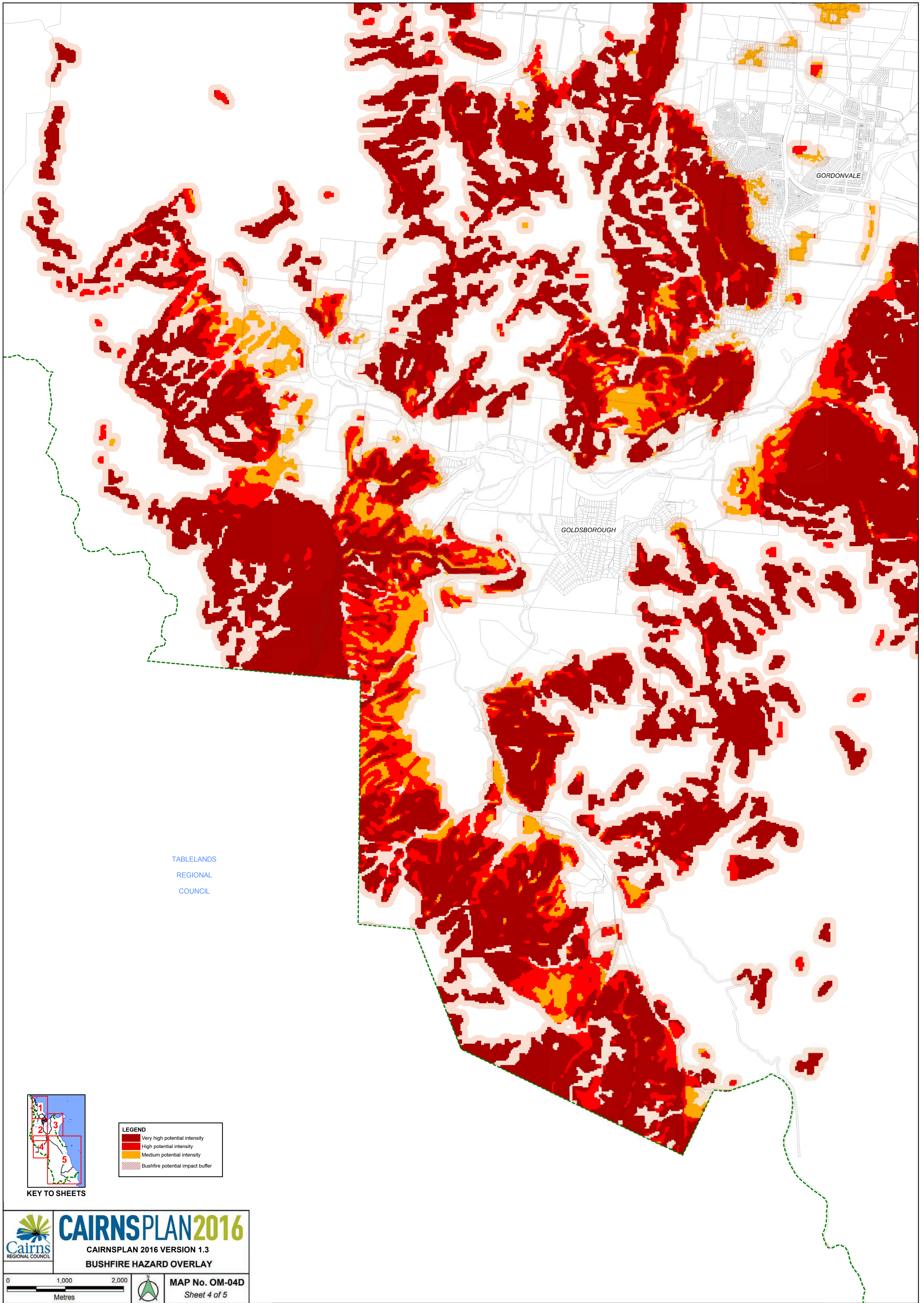
CAIRNSPLAN 2016

CAIRNSPLAN 2016 VERSION 1.3

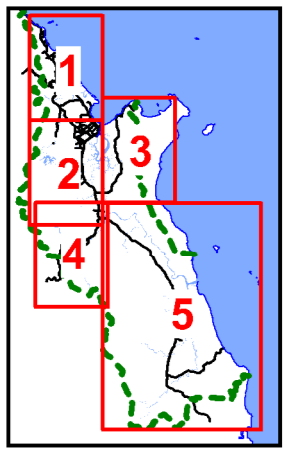
BUSHFIRE HAZARD OVERLAY



MAP No. OM-04C
Sheet 3 of 5



TABLELANDS
REGIONAL
COUNCIL



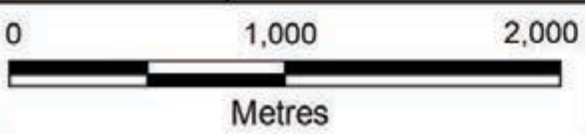
KEY TO SHEETS

LEGEND	
	Very high potential intensity
	High potential intensity
	Medium potential intensity
	Bushfire potential impact buffer

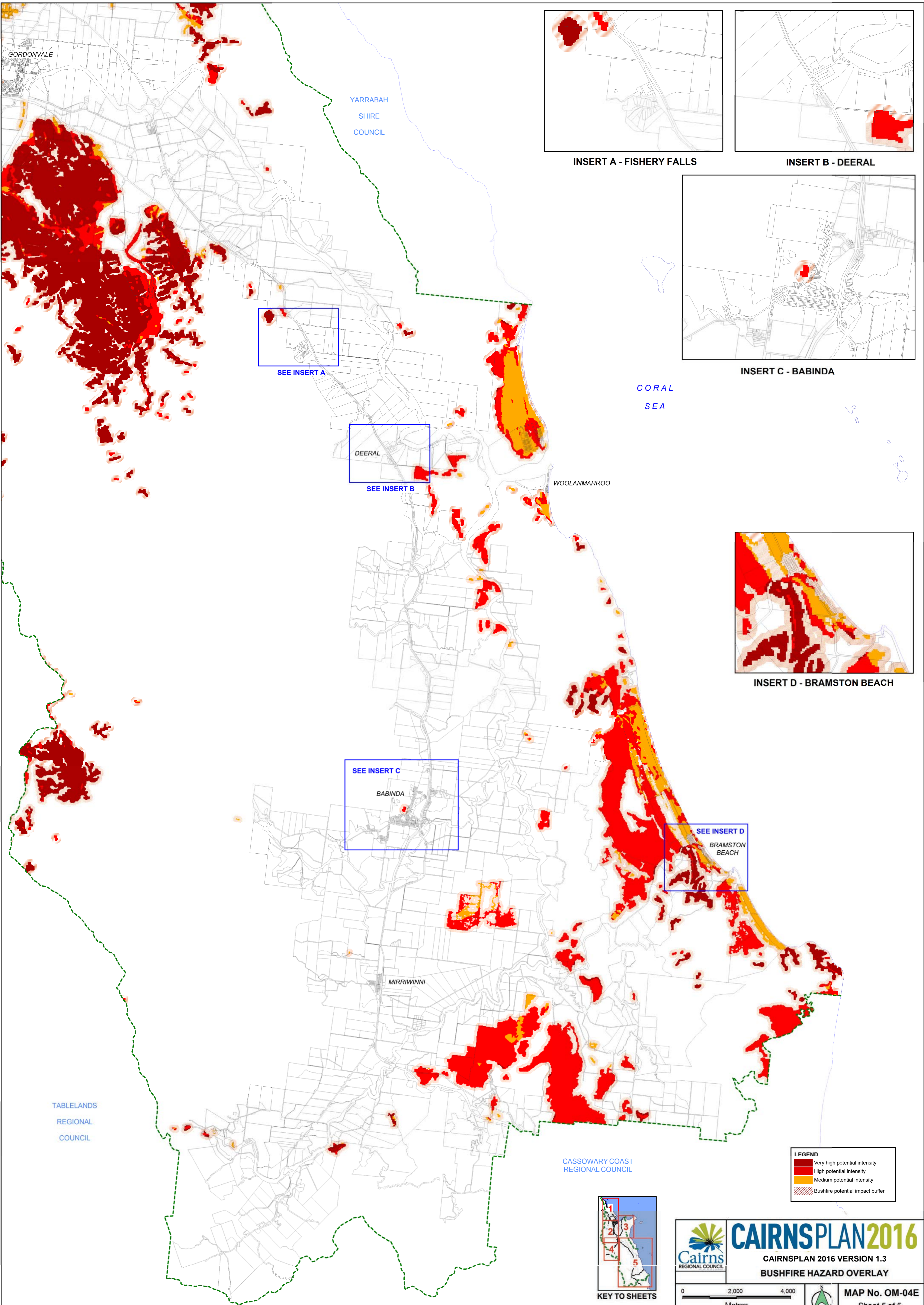


CAIRNSPLAN2016

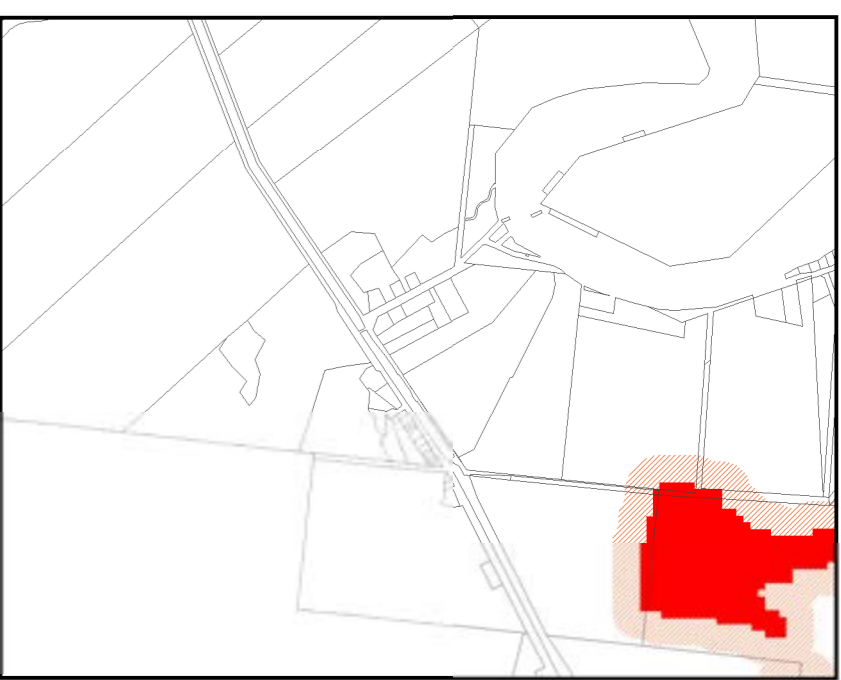
CAIRNSPLAN 2016 VERSION 1.3
BUSHFIRE HAZARD OVERLAY



MAP No. OM-04D
Sheet 4 of 5



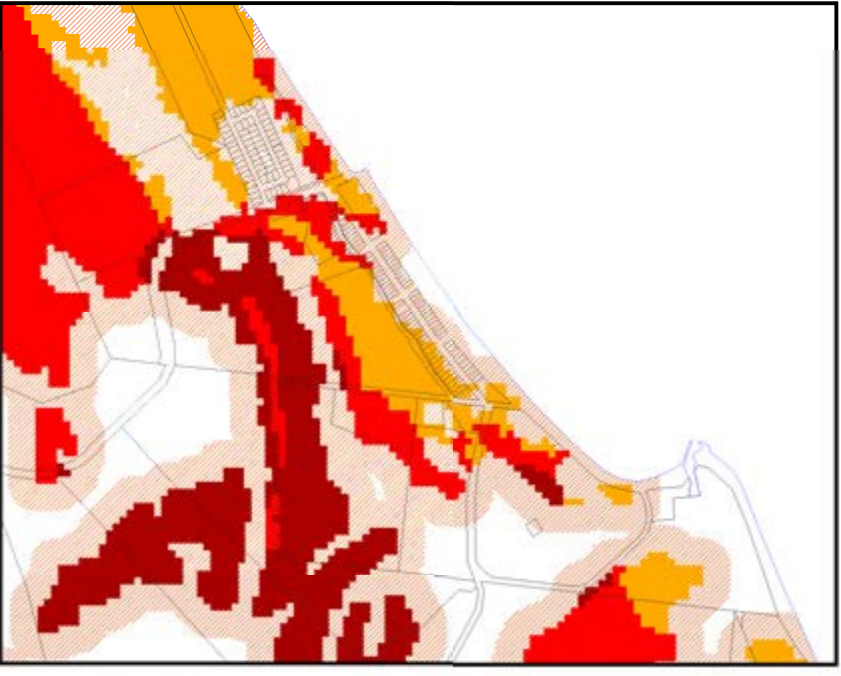
INSERT A - FISHERY FALLS



INSERT B - DEERAL



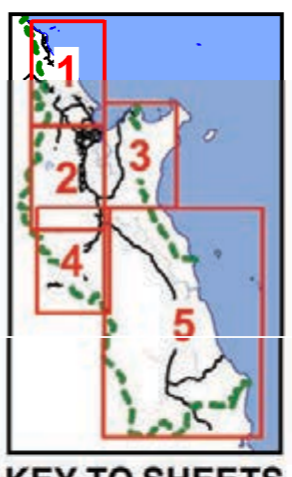
INSERT C - BABINDA



INSERT D - BRAMSTON BEACH

LEGEND

- Very high potential intensity
- High potential intensity
- Medium potential intensity
- Bushfire potential impact buffer



KEY TO SHEETS

CAIRNSPLAN 2016

CAIRNSPLAN 2016 VERSION 1.3
BUSHFIRE HAZARD OVERLAY

0 2,000 4,000
Metres

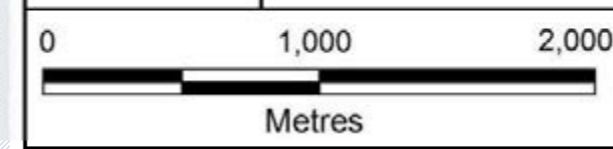
MAP No. OM-04E
Sheet 5 of 5

SEE
INSERT A



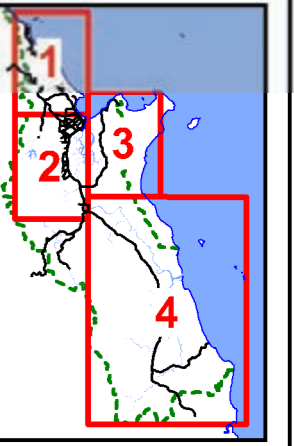
CAIRNSPLAN 2016

CAIRNSPLAN 2016 VERSION 1.3
COASTAL PROCESSES OVERLAY



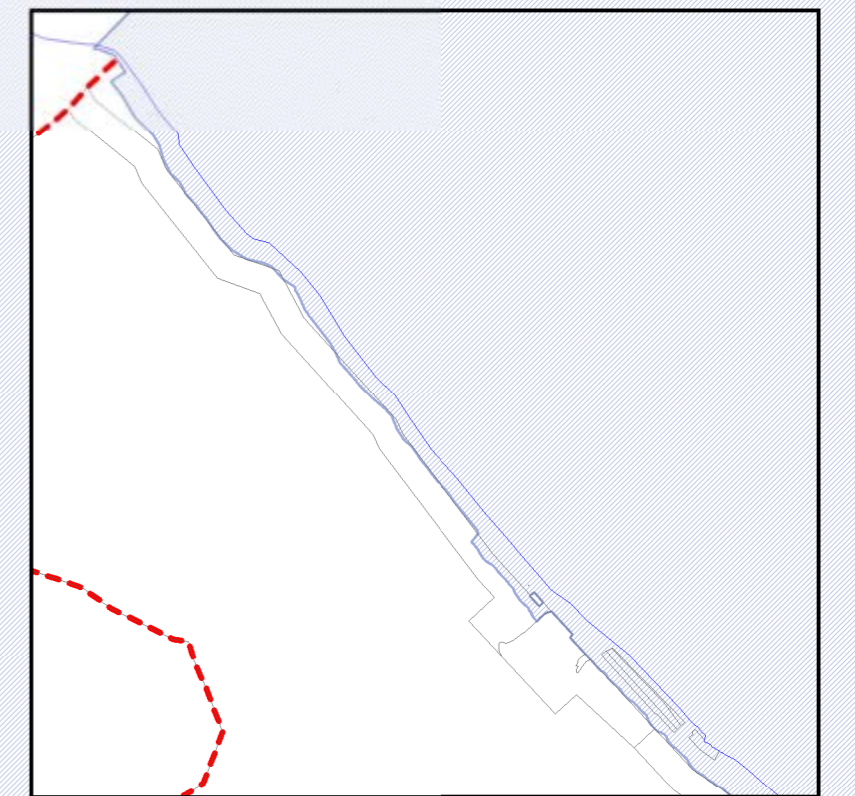
MAP No. OM-05A
Sheet 1 of 4

LEGEND	
	Coastal building line
	Erosion prone area

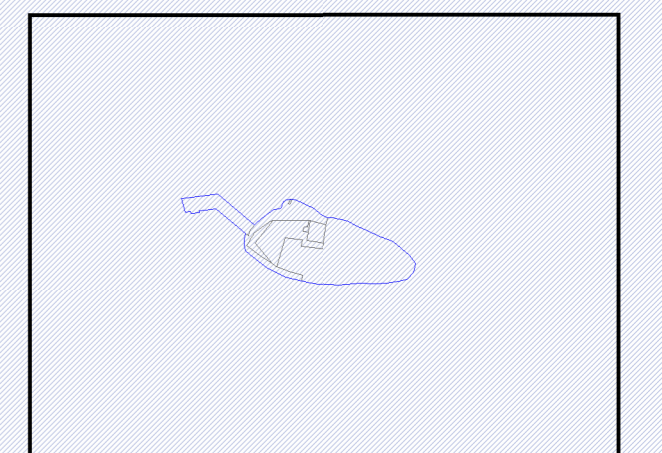


KEY TO SHEETS

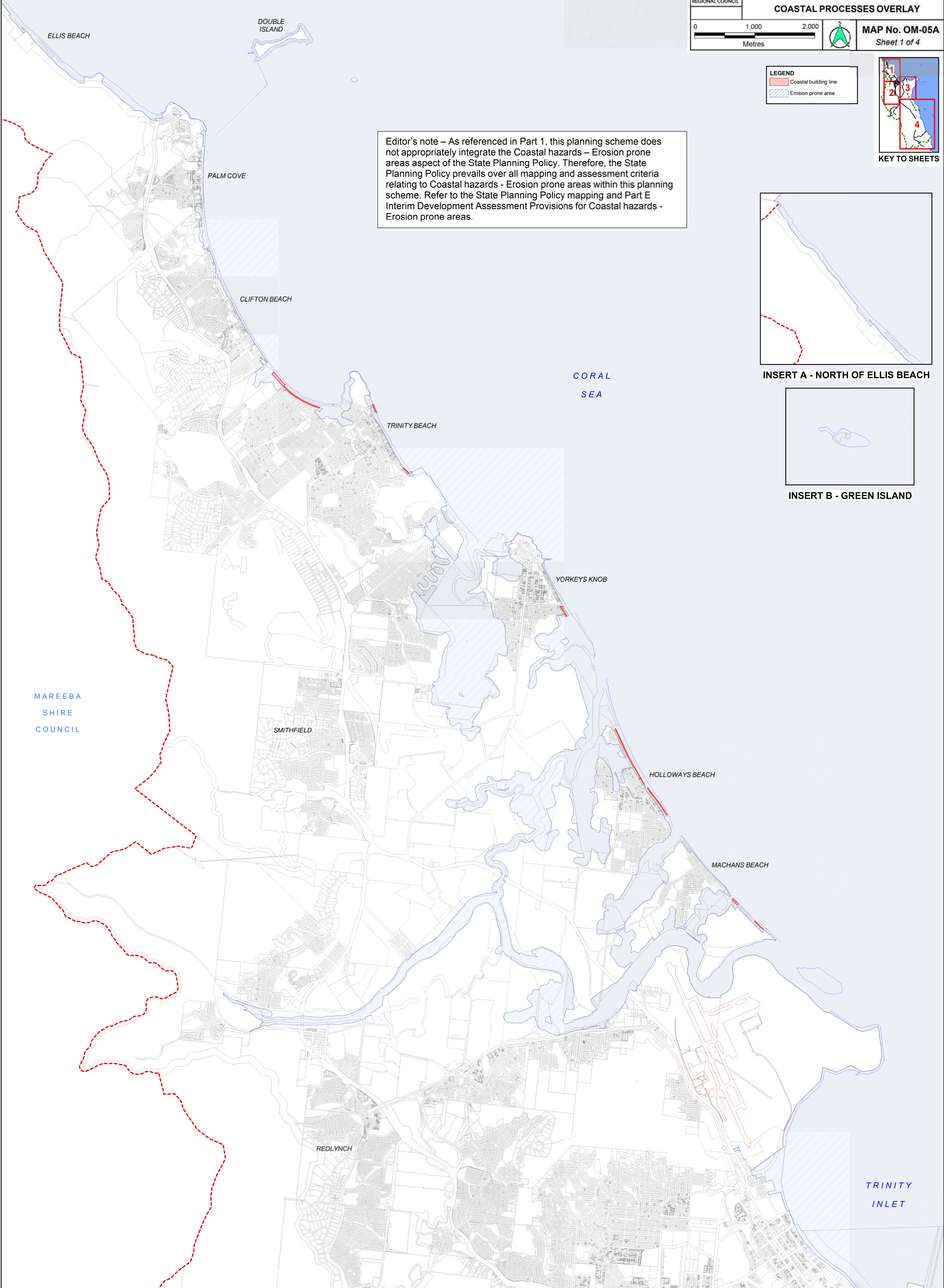
Editor's note – As referenced in Part 1, this planning scheme does not appropriately integrate the Coastal hazards – Erosion prone areas aspect of the State Planning Policy. Therefore, the State Planning Policy prevails over all mapping and assessment criteria relating to Coastal hazards - Erosion prone areas within this planning scheme. Refer to the State Planning Policy mapping and Part E Interim Development Assessment Provisions for Coastal hazards - Erosion prone areas.



INSERT A - NORTH OF ELLIS BEACH



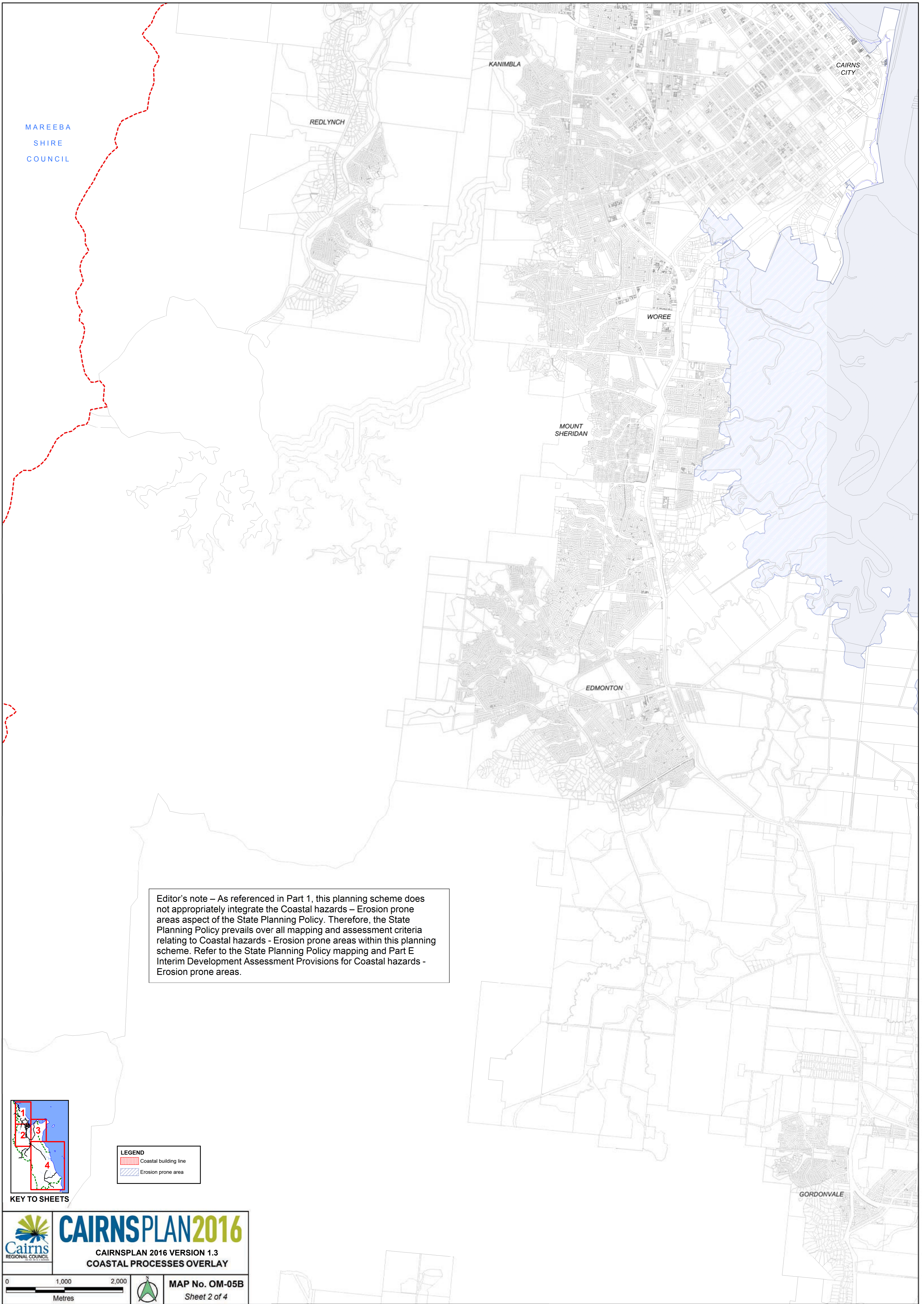
INSERT B - GREEN ISLAND



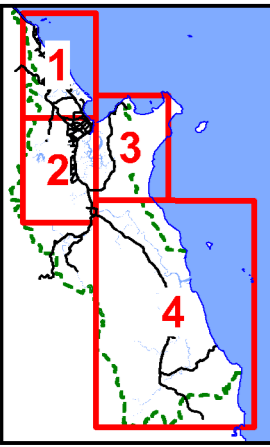
MAREEBA
SHIRE
COUNCIL

TRINITY
INLET

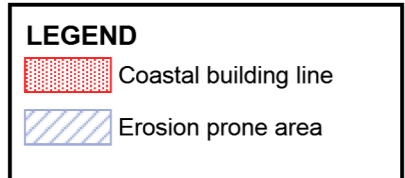
MAREEBA
SHIRE
COUNCIL



Editor's note – As referenced in Part 1, this planning scheme does not appropriately integrate the Coastal hazards – Erosion prone areas aspect of the State Planning Policy. Therefore, the State Planning Policy prevails over all mapping and assessment criteria relating to Coastal hazards - Erosion prone areas within this planning scheme. Refer to the State Planning Policy mapping and Part E Interim Development Assessment Provisions for Coastal hazards - Erosion prone areas.

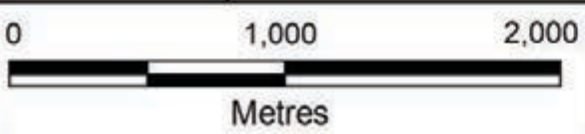


KEY TO SHEETS



CAIRNSPLAN2016

CAIRNSPLAN 2016 VERSION 1.3
COASTAL PROCESSES OVERLAY

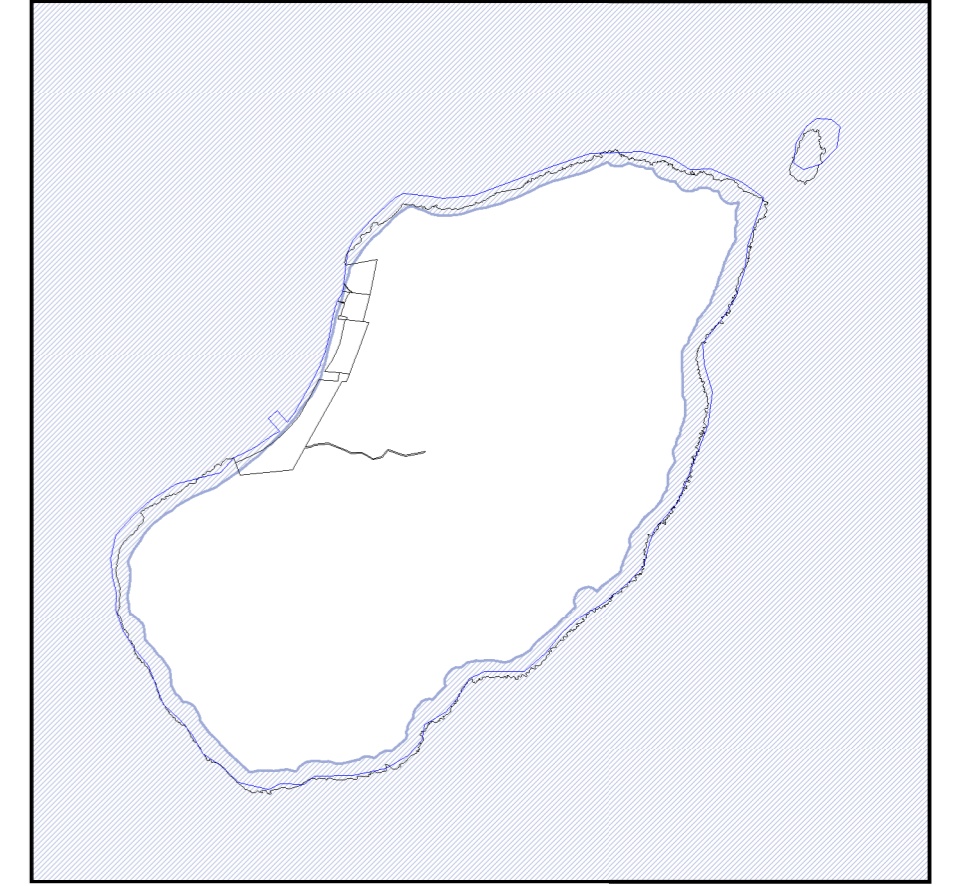


MAP No. OM-05B
Sheet 2 of 4

TRINITY
INLET

EAST
TRINITY

YARRABAH
SHIRE
COUNCIL

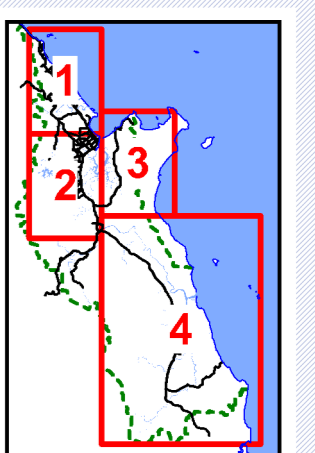


INSERT A - FITZROY ISLAND

CORAL
SEA


LEGEND

- Coastal building line
- Erosion prone area




KEY TO SHEETS

Editor's note – As referenced in Part 1, this planning scheme does not appropriately integrate the Coastal hazards – Erosion prone areas aspect of the State Planning Policy. Therefore, the State Planning Policy prevails over all mapping and assessment criteria relating to Coastal hazards - Erosion prone areas within this planning scheme. Refer to the State Planning Policy mapping and Part E Interim Development Assessment Provisions for Coastal hazards - Erosion prone areas.



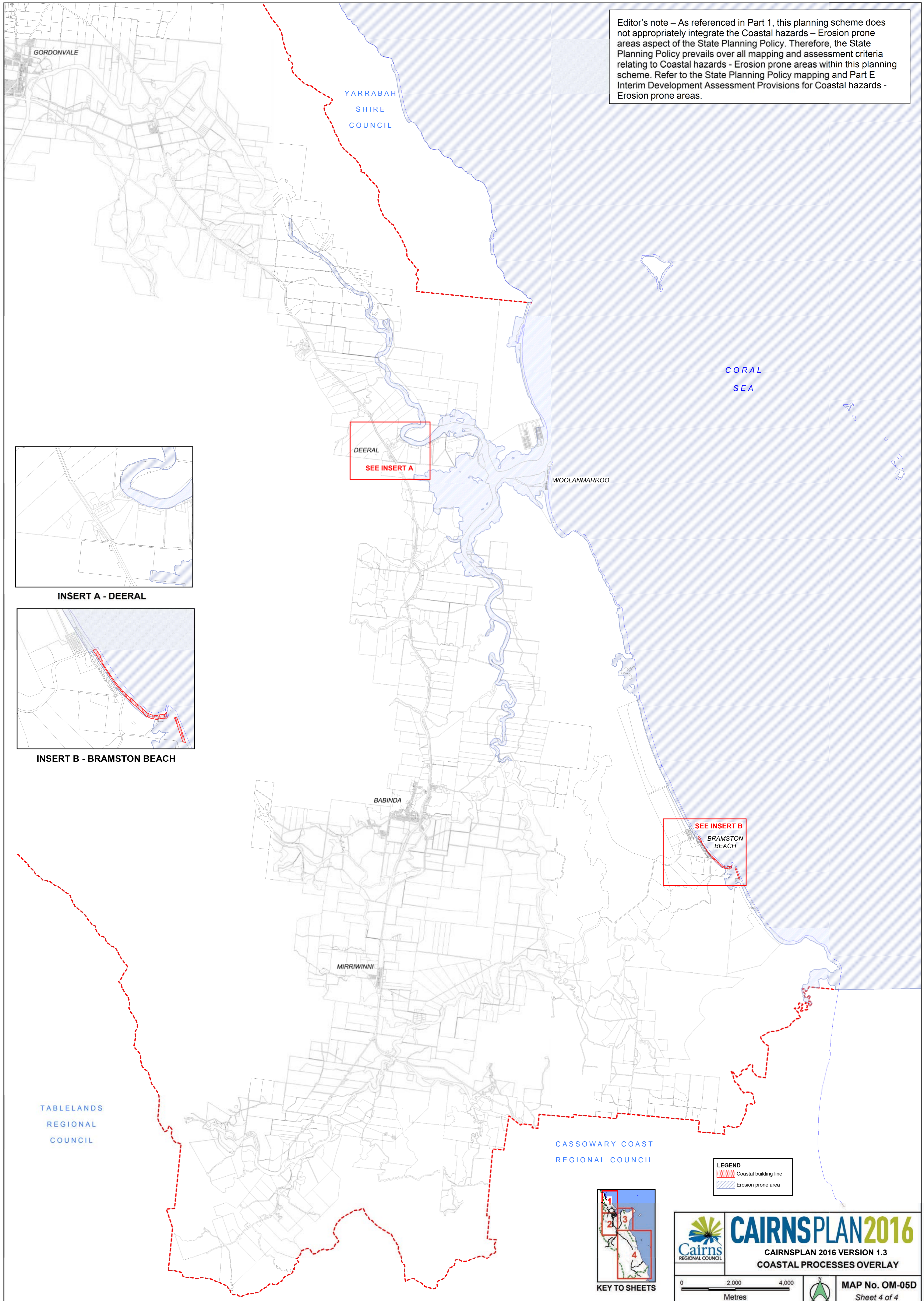
CAIRNSPLAN2016
CAIRNSPLAN 2016 VERSION 1.3
COASTAL PROCESSES OVERLAY

0 1,000 2,000
Metres

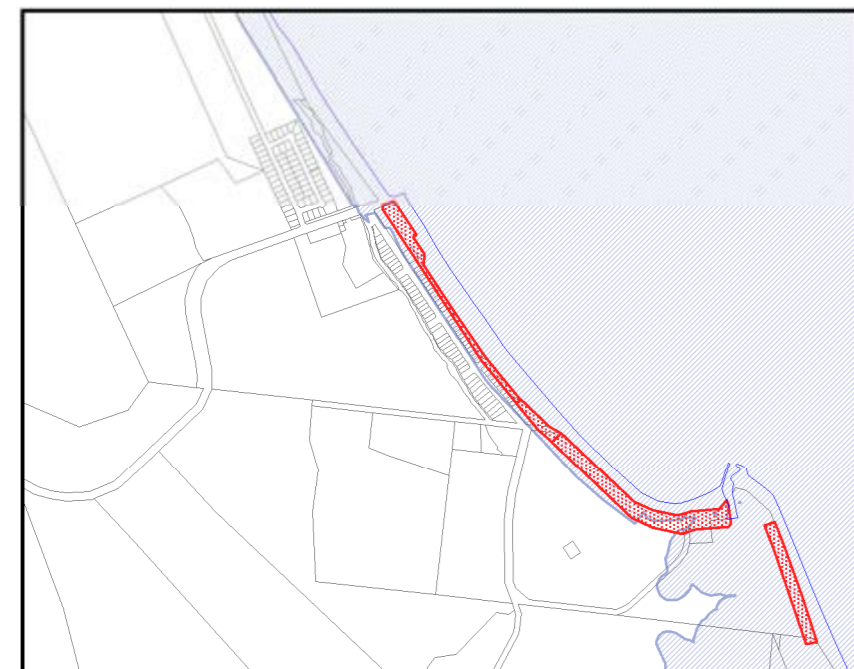


MAP No. OM-05C
Sheet 3 of 4

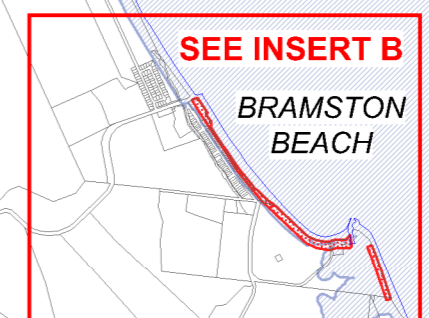
Editor's note – As referenced in Part 1, this planning scheme does not appropriately integrate the Coastal hazards – Erosion prone areas aspect of the State Planning Policy. Therefore, the State Planning Policy prevails over all mapping and assessment criteria relating to Coastal hazards - Erosion prone areas within this planning scheme. Refer to the State Planning Policy mapping and Part E Interim Development Assessment Provisions for Coastal hazards - Erosion prone areas.



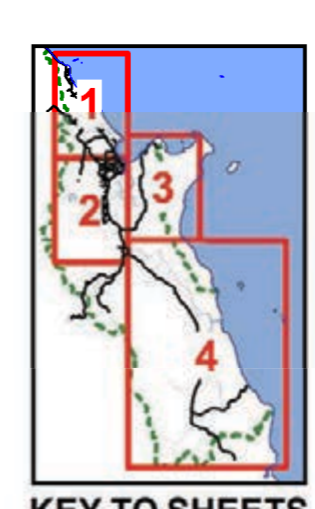
INSERT A - DEERAL



INSERT B - BRAMSTON BEACH



LEGEND
 Coastal building line
 Erosion prone area

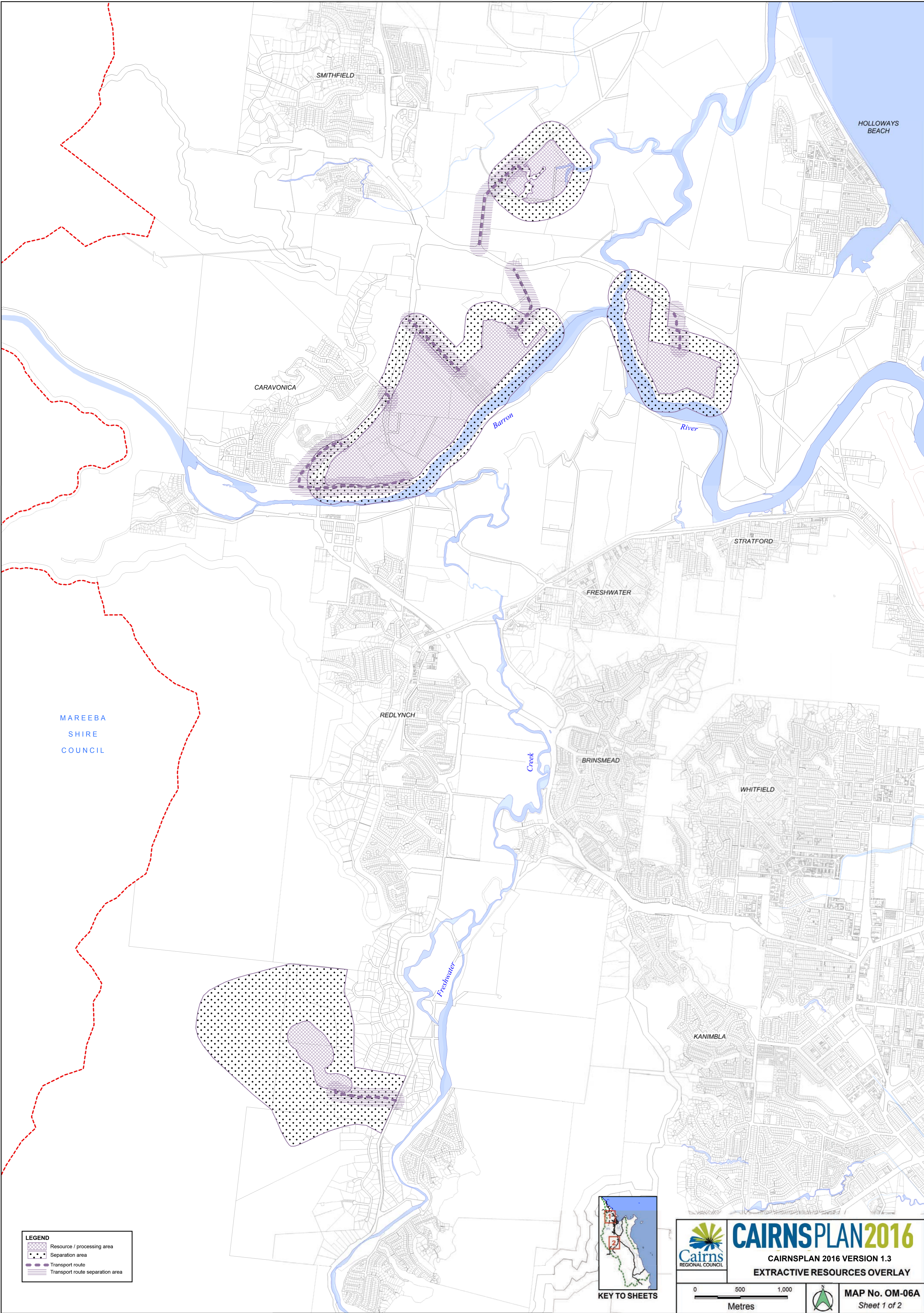


KEY TO SHEETS

CAIRNSPLAN2016
 CAIRNSPLAN 2016 VERSION 1.3
 COASTAL PROCESSES OVERLAY

0 2,000 4,000
 Metres

MAP No. OM-05D
 Sheet 4 of 4



LEGEND

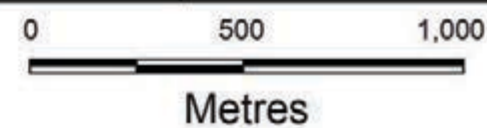
	Resource / processing area
	Separation area
	Transport route
	Transport route separation area



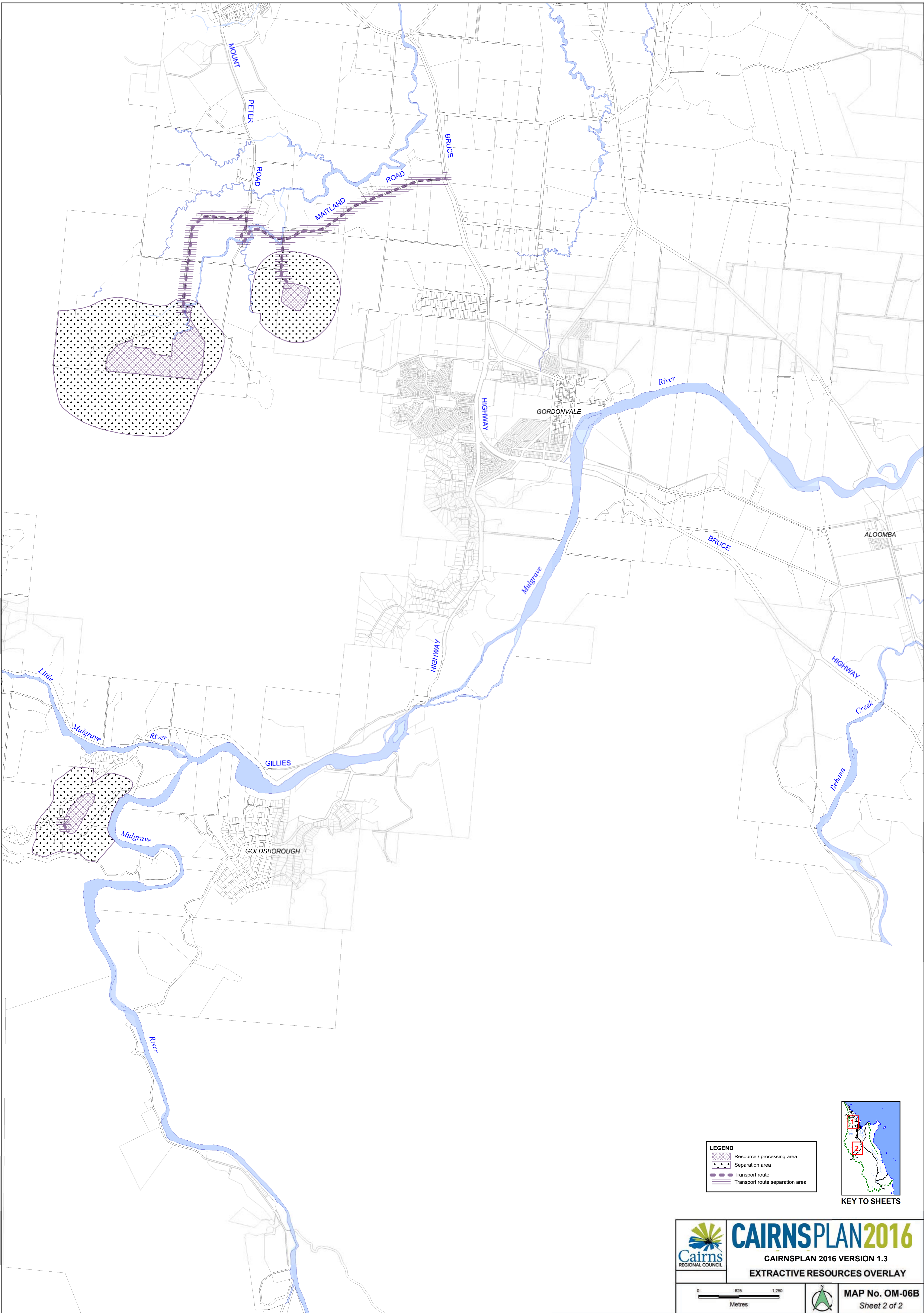
CAIRNSPLAN2016

CAIRNSPLAN 2016 VERSION 1.3





EXTRACTIVE RESOURCES OVERLAY

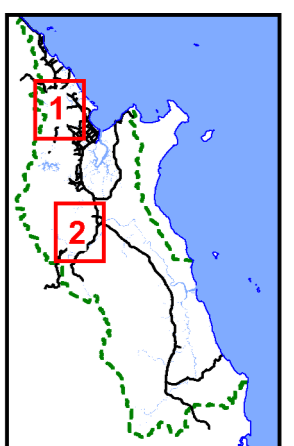


MAP No. OM-06A
Sheet 1 of 2




LEGEND

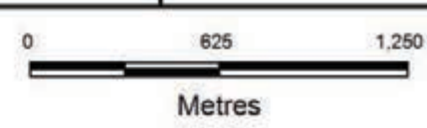
-  Resource / processing area
-  Separation area
-  Transport route
-  Transport route separation area




KEY TO SHEETS



CAIRNSPLAN2016
CAIRNSPLAN 2016 VERSION 1.3
EXTRACTIVE RESOURCES OVERLAY






MAP No. OM-06B
Sheet 2 of 2



Disclaimers:

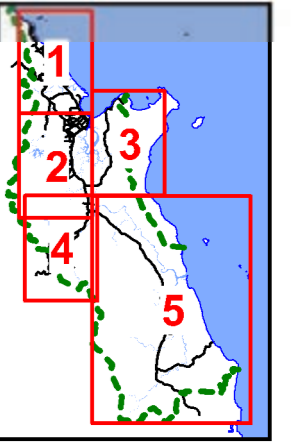
The Flood and inundation hazard overlay (trigger areas (flood and storm tide inundation areas) and floodplains) has been undertaken by Cairns Regional Council or where identified by the State Government. The overlay does not represent a prediction of a natural flood event and is provided to ensure that the risk of inundation is assessed and mitigated when development is proposed.

The Flood and inundation hazard overlay is not prepared for insurance eligibility determination purposes and is not suitable to determine whether an existing building is subject to flooding, nor does the overlay account for pre-existing localised drainage matters.

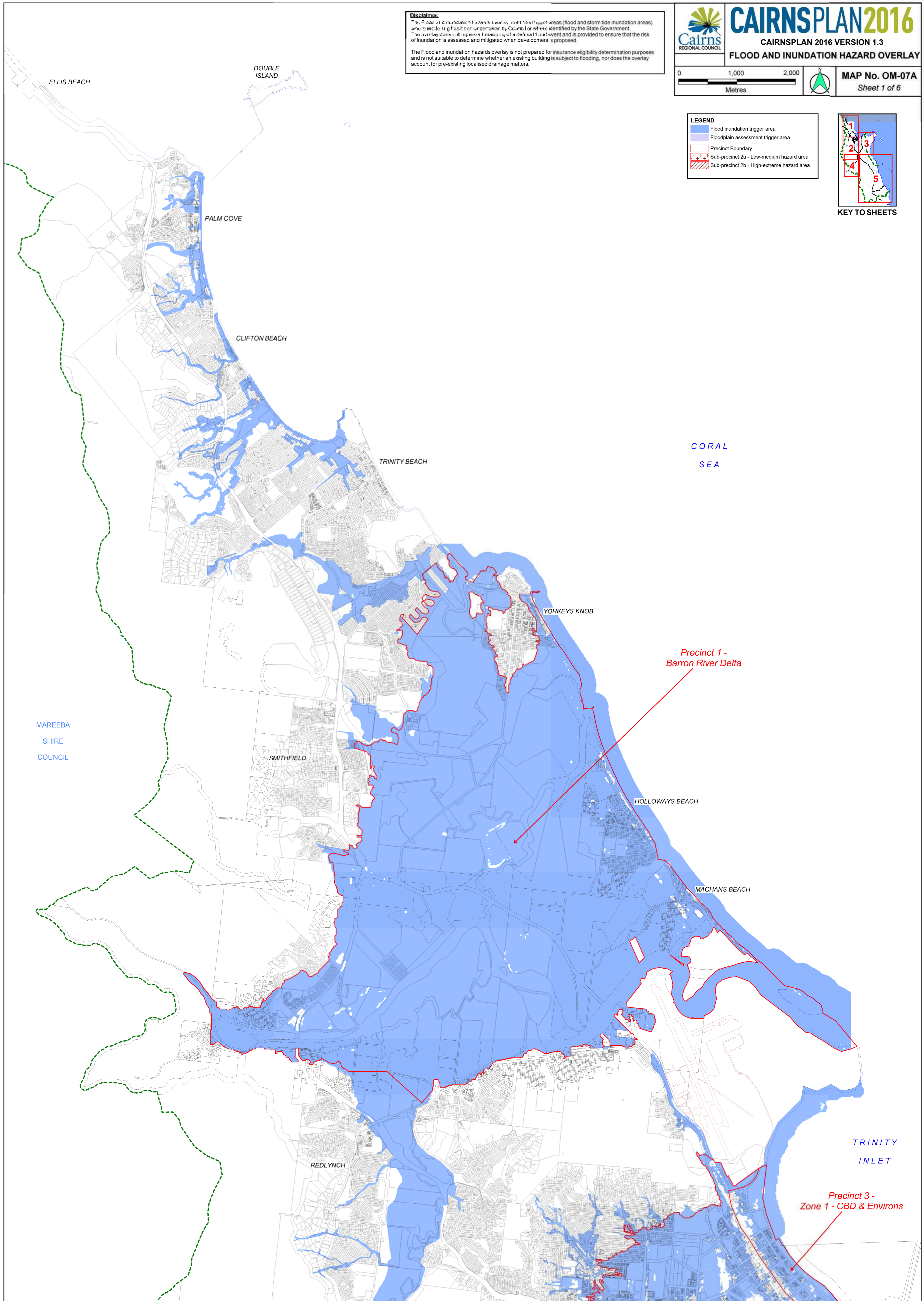


LEGEND

- Flood inundation trigger area
- Floodplain assessment trigger area
- Precinct Boundary
- Sub-precinct 2a - Low-medium hazard area
- Sub-precinct 2b - High-extreme hazard area



KEY TO SHEETS

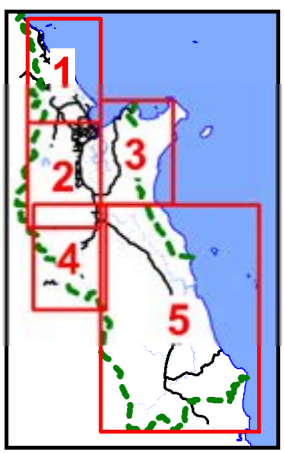


MAREEBA
SHIRE
COUNCIL

Precinct 3 -
Sub-precinct
Zone 1 - CBD & Environs

Precinct 3 -
Sub-precinct
Zone 2 - CBD & Environs


MOUNT PETER
FLOOD PRECINCT
REFER TO SHEET 3




KEY TO SHEETS

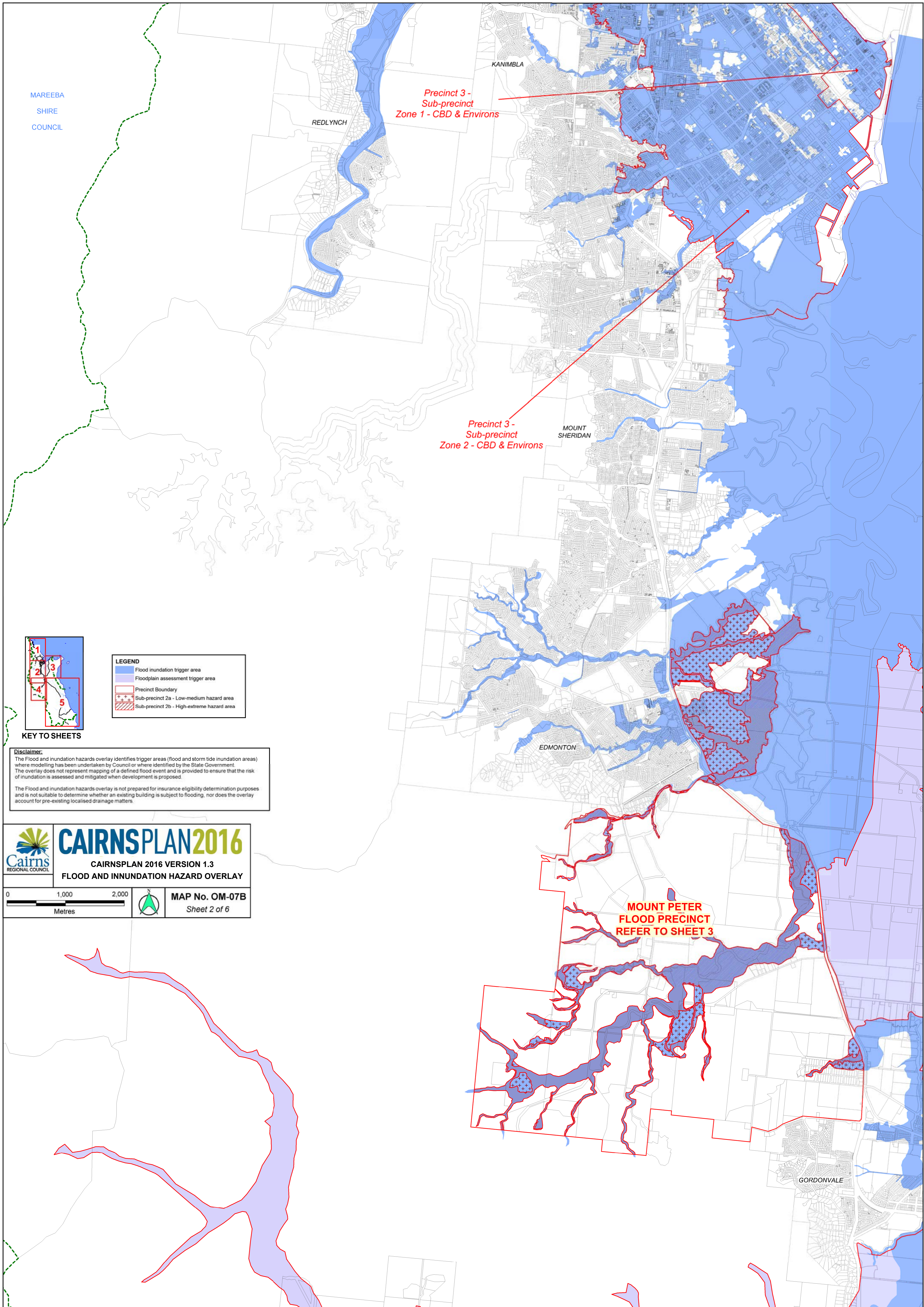
LEGEND	
	Flood inundation trigger area
	Floodplain assessment trigger area
	Precinct Boundary
	Sub-precinct 2a - Low-medium hazard area
	Sub-precinct 2b - High-extreme hazard area

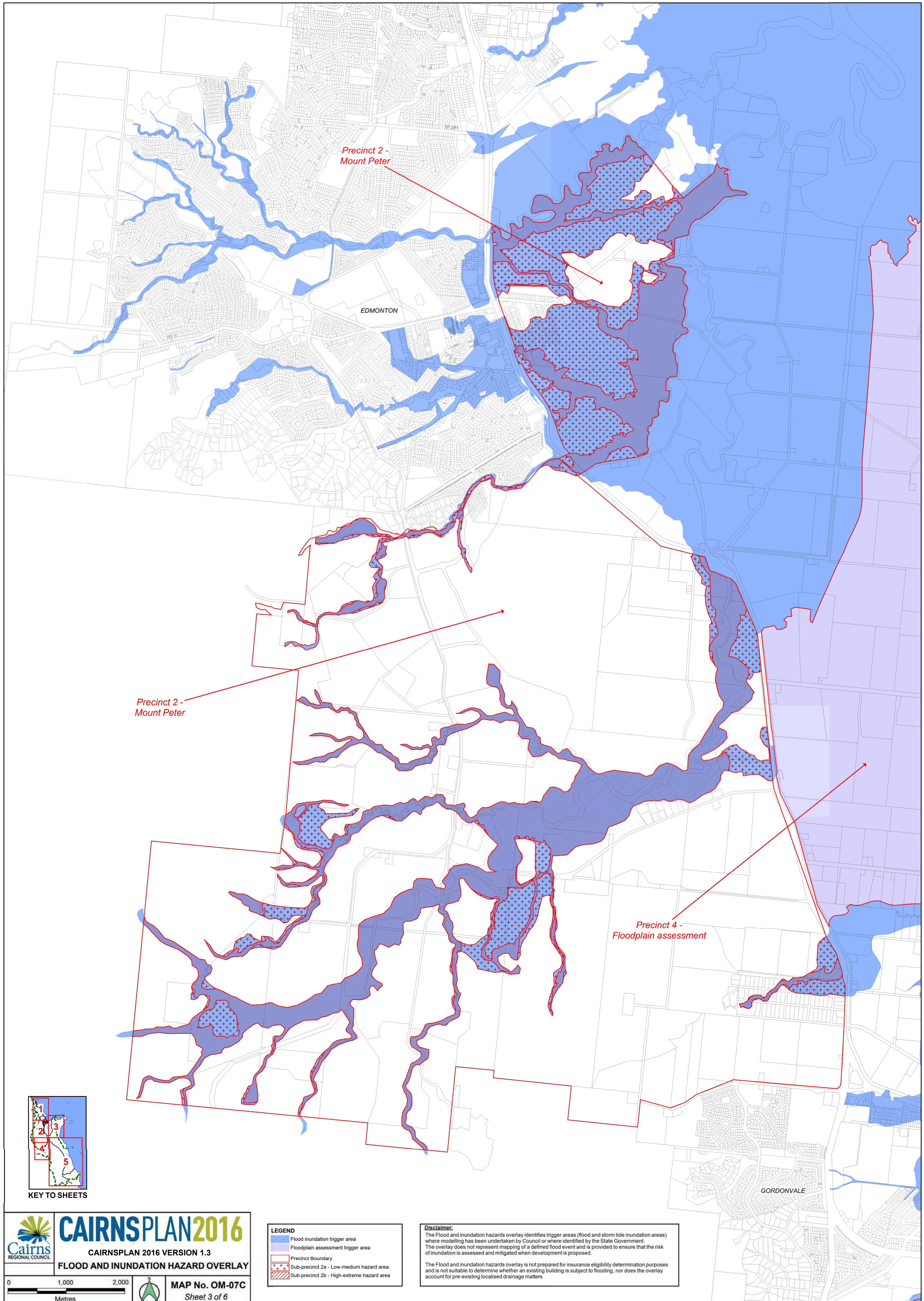
Disclaimer:
The Flood and inundation hazards overlay identifies trigger areas (flood and storm tide inundation areas) where modelling has been undertaken by Council or where identified by the State Government. The overlay does not represent mapping of a defined flood event and is provided to ensure that the risk of inundation is assessed and mitigated when development is proposed.
The Flood and inundation hazards overlay is not prepared for insurance eligibility determination purposes and is not suitable to determine whether an existing building is subject to flooding, nor does the overlay account for pre-existing localised drainage matters.

 **CAIRNSPLAN2016**
CAIRNSPLAN 2016 VERSION 1.3
FLOOD AND INUNDATION HAZARD OVERLAY

0 1,000 2,000
Metres

 **MAP No. OM-07B**
Sheet 2 of 6





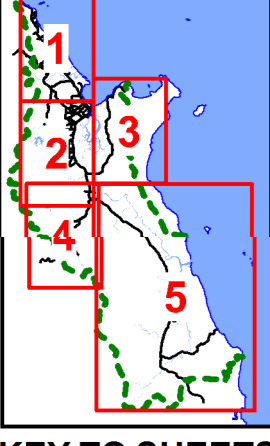
Precinct 2 -
Mount Peter

EDMONTON

Precinct 2 -
Mount Peter

Precinct 4 -
Floodplain assessment

GORDONVALE



KEY TO SHEETS

CAIRNSPLAN 2016
CAIRNSPLAN 2016 VERSION 1.3
FLOOD AND INUNDATION HAZARD OVERLAY

0 1,000 2,000
Metres

MAP No. OM-07C
Sheet 3 of 6

LEGEND

- Flood inundation trigger area
- Floodplain assessment trigger area
- Precinct Boundary
- Sub-precinct 2a - Low-medium hazard area
- Sub-precinct 2b - High-extreme hazard area

Disclaimer:
The Flood and inundation hazards overlay identifies trigger areas (flood and storm tide inundation areas) where modelling has been undertaken by Council or where identified by the State Government. The overlay does not represent mapping of a defined flood event and is provided to ensure that the risk of inundation is assessed and mitigated when development is proposed.

The Flood and inundation hazards overlay is not prepared for insurance eligibility determination purposes and is not suitable to determine whether an existing building is subject to flooding, nor does the overlay account for pre-existing localised drainage matters.

TRINITY
INLET

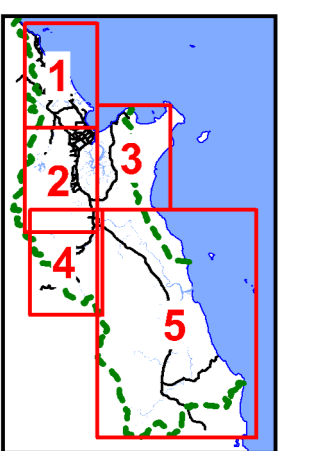
EAST
TRINITY

YARRABAH
SHIRE
COUNCIL

CORAL
SEA

Precinct 4 -
Floodplain assessment

LEGEND	
	Flood inundation trigger area
	Floodplain assessment trigger area
	Precinct Boundary
	Sub-precinct 2a - Low-medium hazard area
	Sub-precinct 2b - High-extreme hazard area



KEY TO SHEETS


Disclaimer:
The Flood and inundation hazards overlay identifies trigger areas (flood and storm tide inundation areas) where modelling has been undertaken by Council or where identified by the State Government. The overlay does not represent mapping of a defined flood event and is provided to ensure that the risk of inundation is assessed and mitigated when development is proposed.
The Flood and inundation hazards overlay is not prepared for insurance eligibility determination purposes and is not suitable to determine whether an existing building is subject to flooding, nor does the overlay account for pre-existing localised drainage matters.



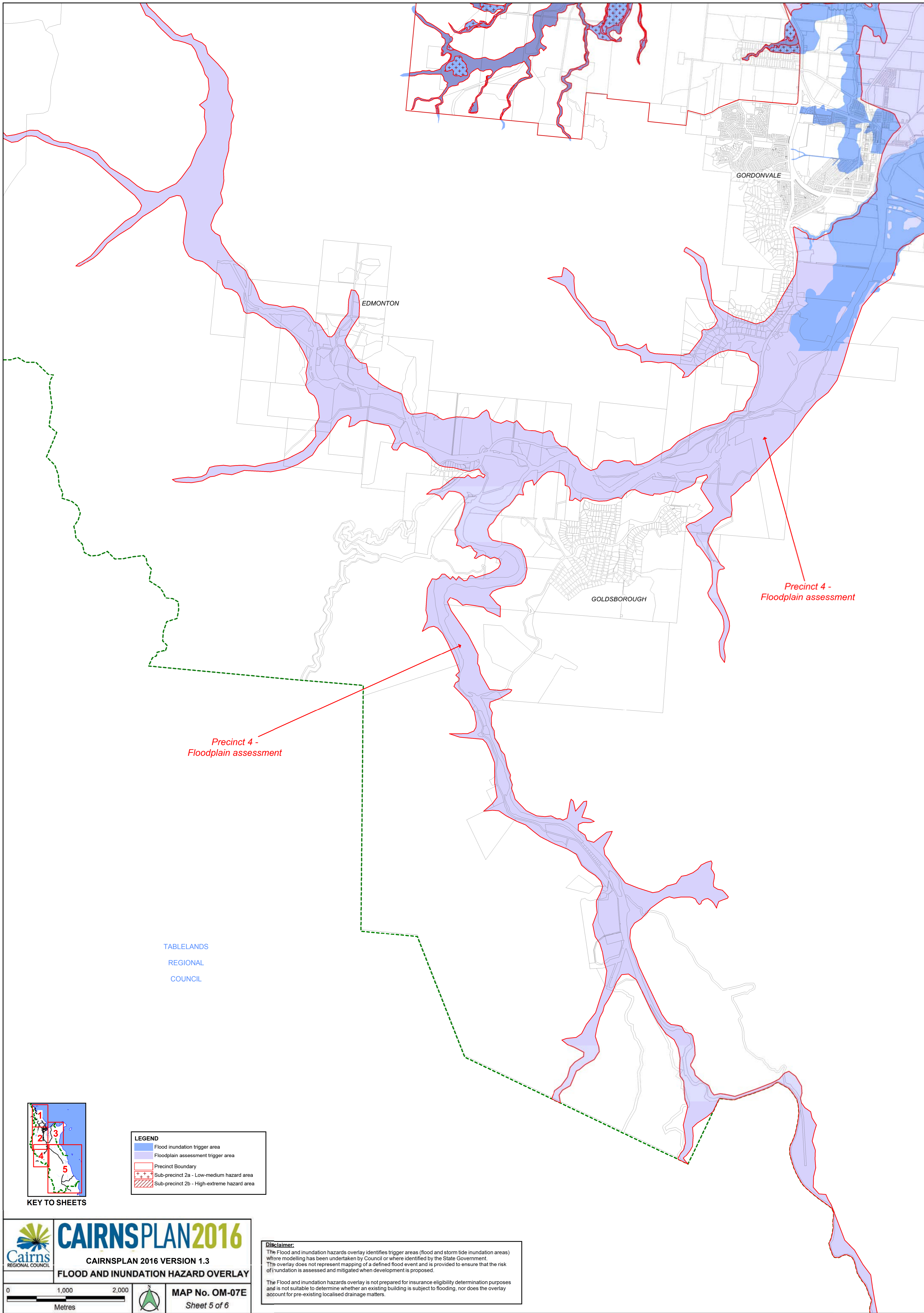
CAIRNSPLAN2016

CAIRNSPLAN 2016 VERSION 1.3

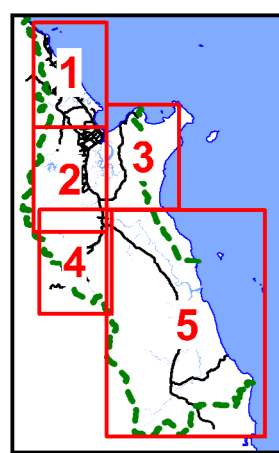
FLOOD AND INUNDATION HAZARD OVERLAY



MAP No. OM-07D
Sheet 4 of 6



TABLELANDS
REGIONAL
COUNCIL

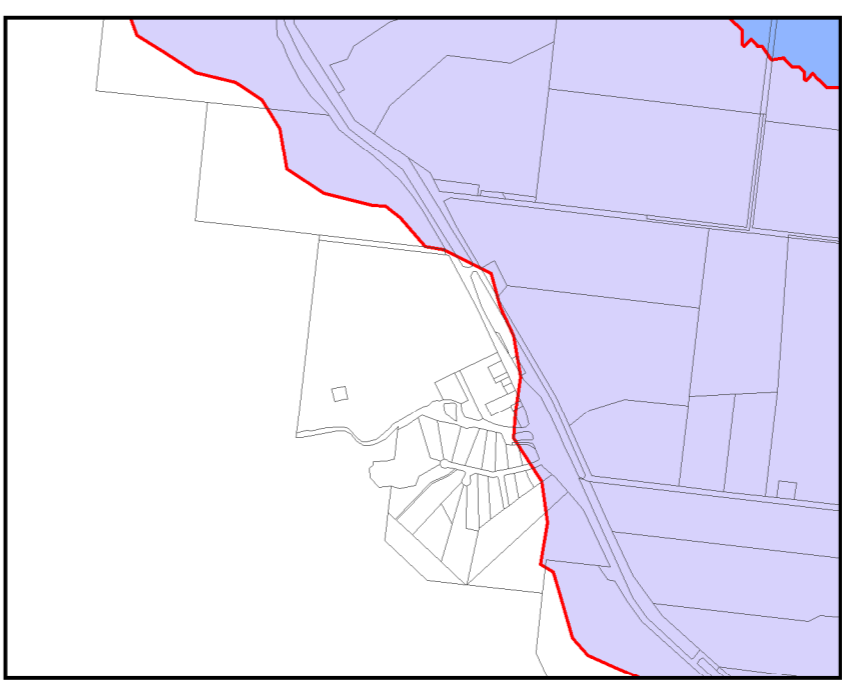
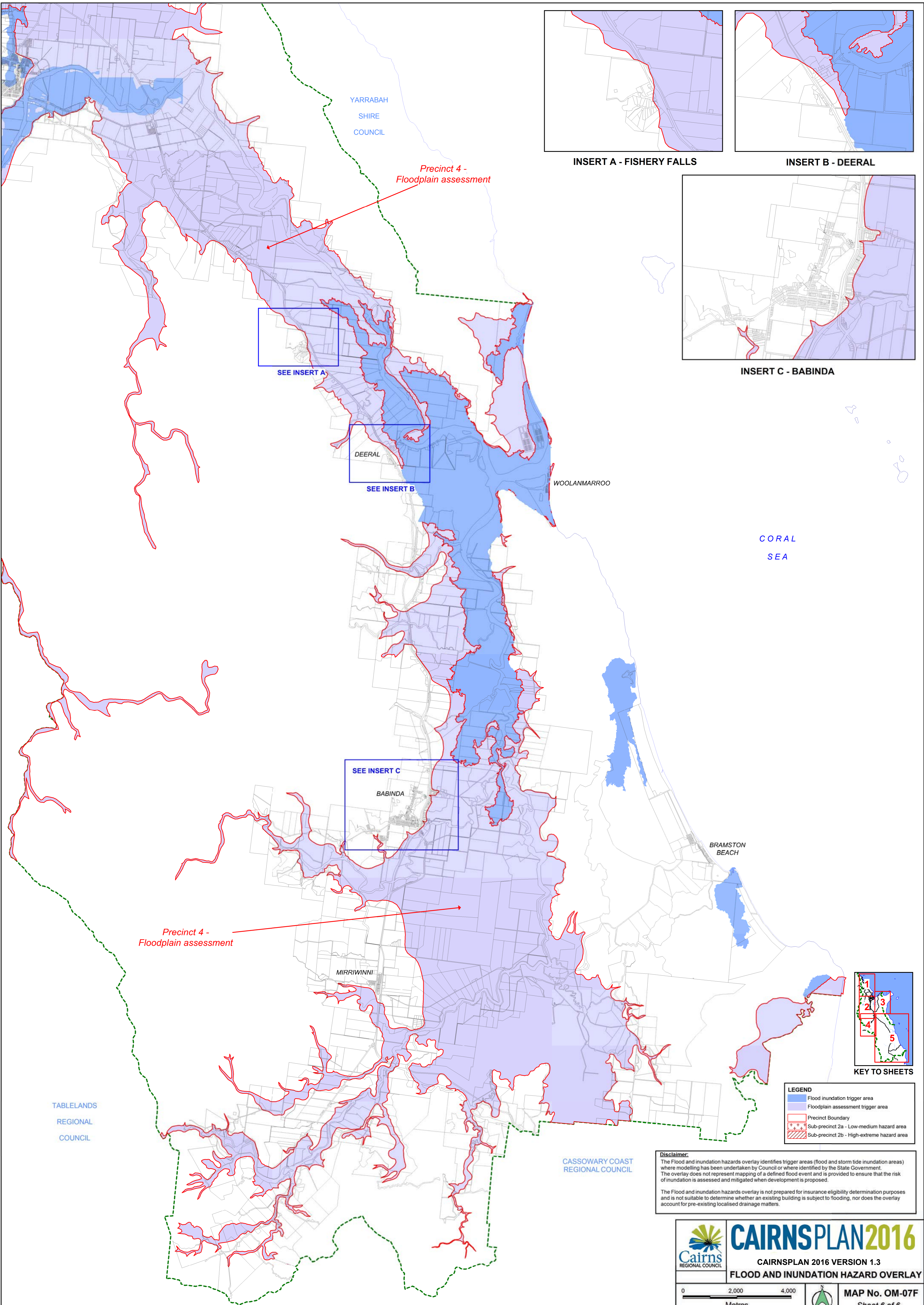


KEY TO SHEETS

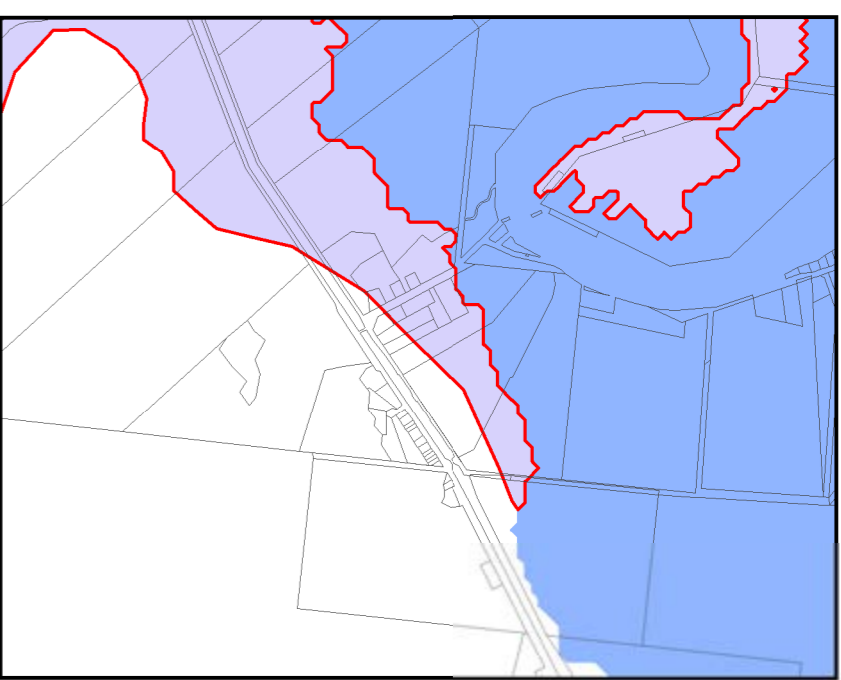
LEGEND	
	Flood inundation trigger area
	Floodplain assessment trigger area
	Precinct Boundary
	Sub-precinct 2a - Low-medium hazard area
	Sub-precinct 2b - High-extreme hazard area



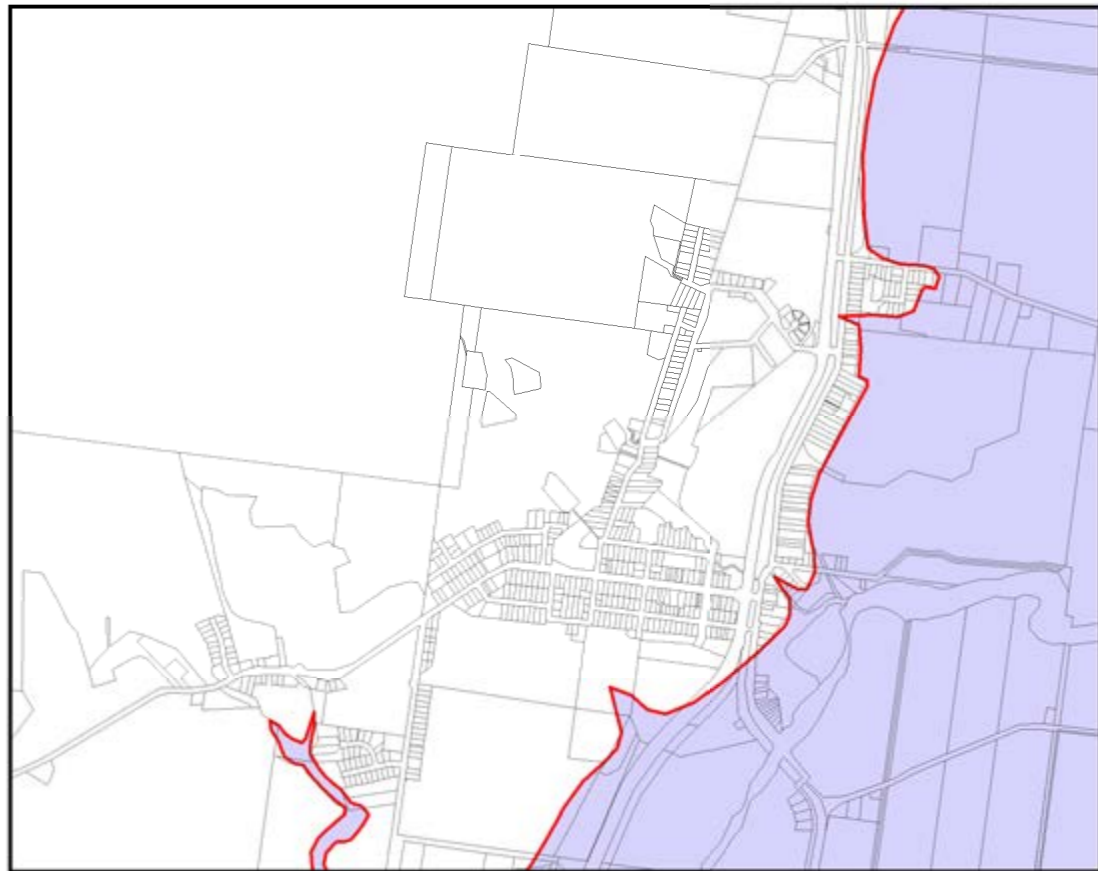
Disclaimer:
 The Flood and inundation hazards overlay identifies trigger areas (flood and storm tide inundation areas) where modelling has been undertaken by Council or where identified by the State Government. The overlay does not represent mapping of a defined flood event and is provided to ensure that the risk of inundation is assessed and mitigated when development is proposed.
 The Flood and inundation hazards overlay is not prepared for insurance eligibility determination purposes and is not suitable to determine whether an existing building is subject to flooding, nor does the overlay account for pre-existing localised drainage matters.



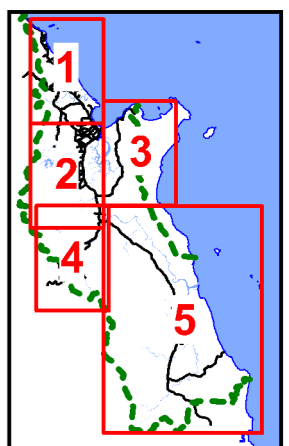
INSERT A - FISHERY FALLS



INSERT B - DEERAL



INSERT C - BABINDA



KEY TO SHEETS

LEGEND

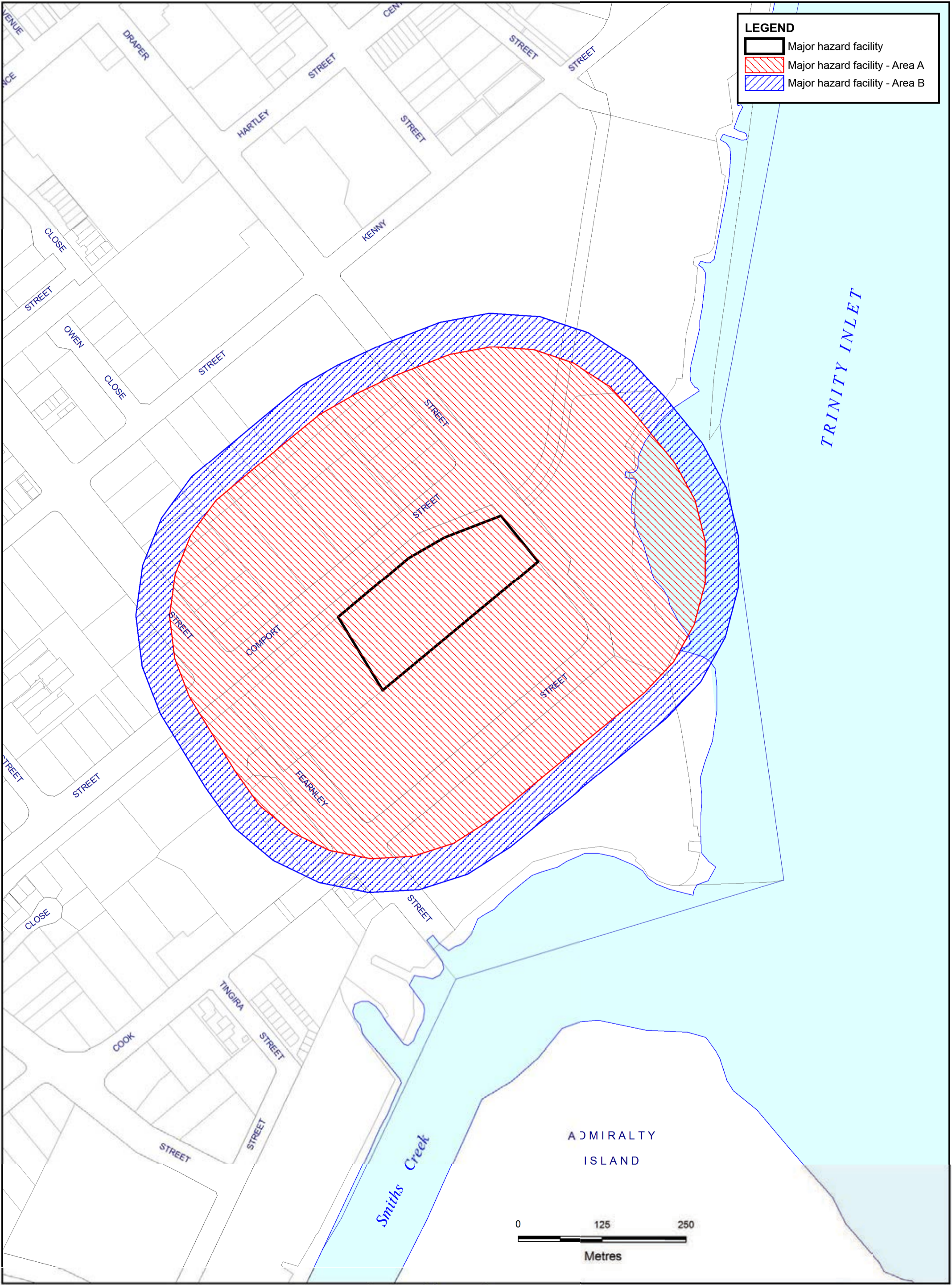
- Flood inundation trigger area
- Floodplain assessment trigger area
- Precinct Boundary
- Sub-precinct 2a - Low-medium hazard area
- Sub-precinct 2b - High-extreme hazard area

Disclaimer:
 The Flood and inundation hazards overlay identifies trigger areas (flood and storm tide inundation areas) where modelling has been undertaken by Council or where identified by the State Government. The overlay does not represent mapping of a defined flood event and is provided to ensure that the risk of inundation is assessed and mitigated when development is proposed.
 The Flood and inundation hazards overlay is not prepared for insurance eligibility determination purposes and is not suitable to determine whether an existing building is subject to flooding, nor does the overlay account for pre-existing localised drainage matters.




CAIRNSPLAN2016
 CAIRNSPLAN 2016 VERSION 1.3
 FLOOD AND INUNDATION HAZARD OVERLAY

0 2,000 4,000
 Metres

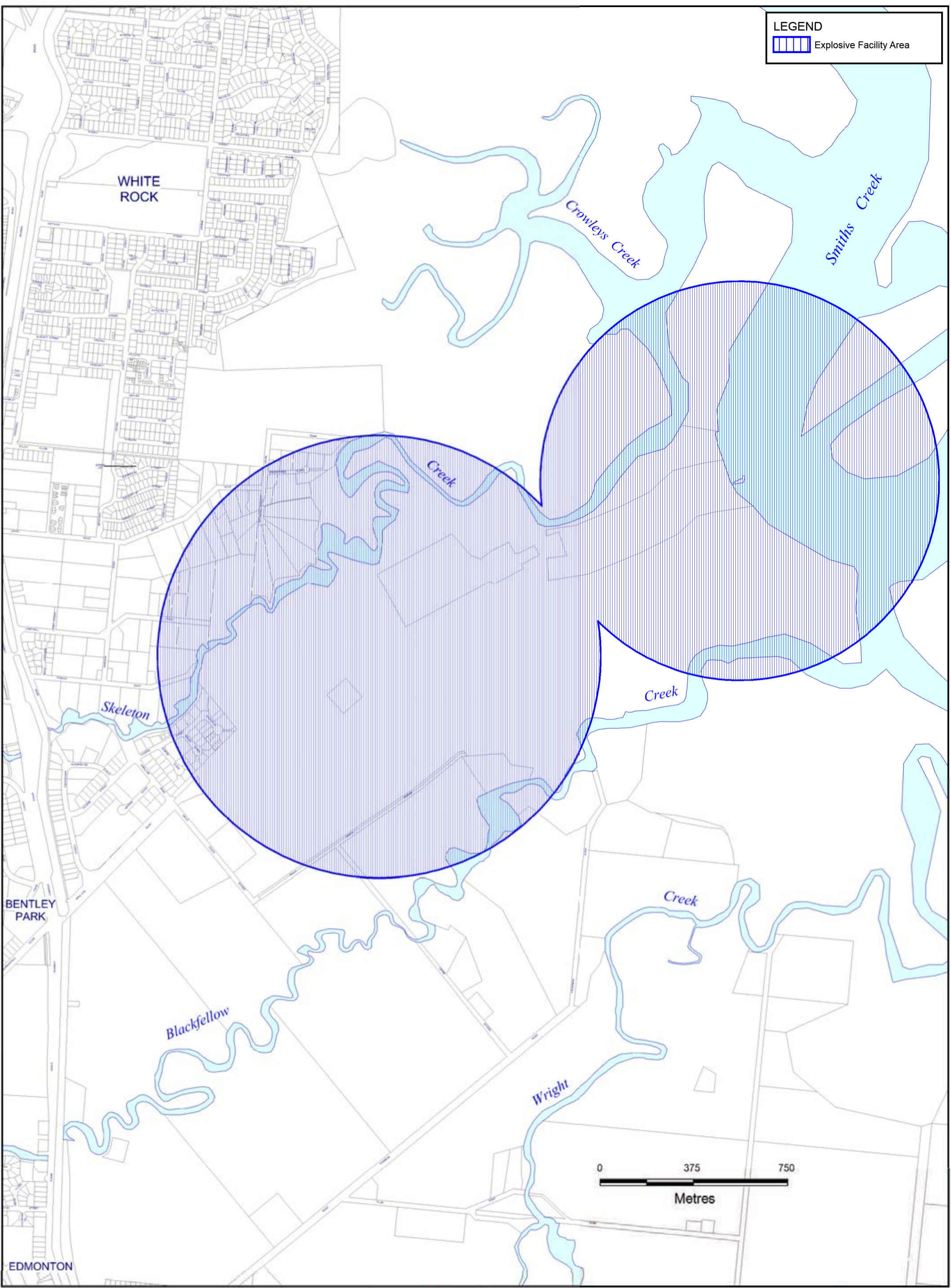
MAP No. OM-07F
 Sheet 6 of 6



LEGEND

-  Major hazard facility
-  Major hazard facility - Area A
-  Major hazard facility - Area B

LEGEND
Explosive Facility Area



SEE
INSERT

ELLIS BEACH

DOUBLE
ISLAND

PALM COVE

CLIFTON BEACH

TRINITY BEACH

YORKEYS KNOB

SMITHFIELD

HOLLOWAYS BEACH

CORAL
SEA

MACHANS BEACH

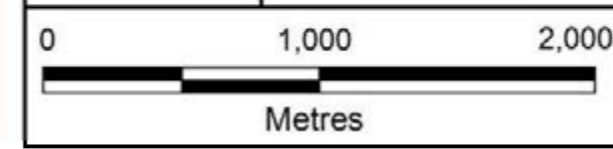
REDLYNCH

TRINITY
INLET



CAIRNSPLAN 2016

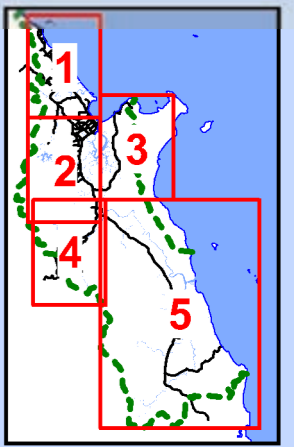
CAIRNSPLAN 2016 VERSION 1.3
HILLSLOPES OVERLAY



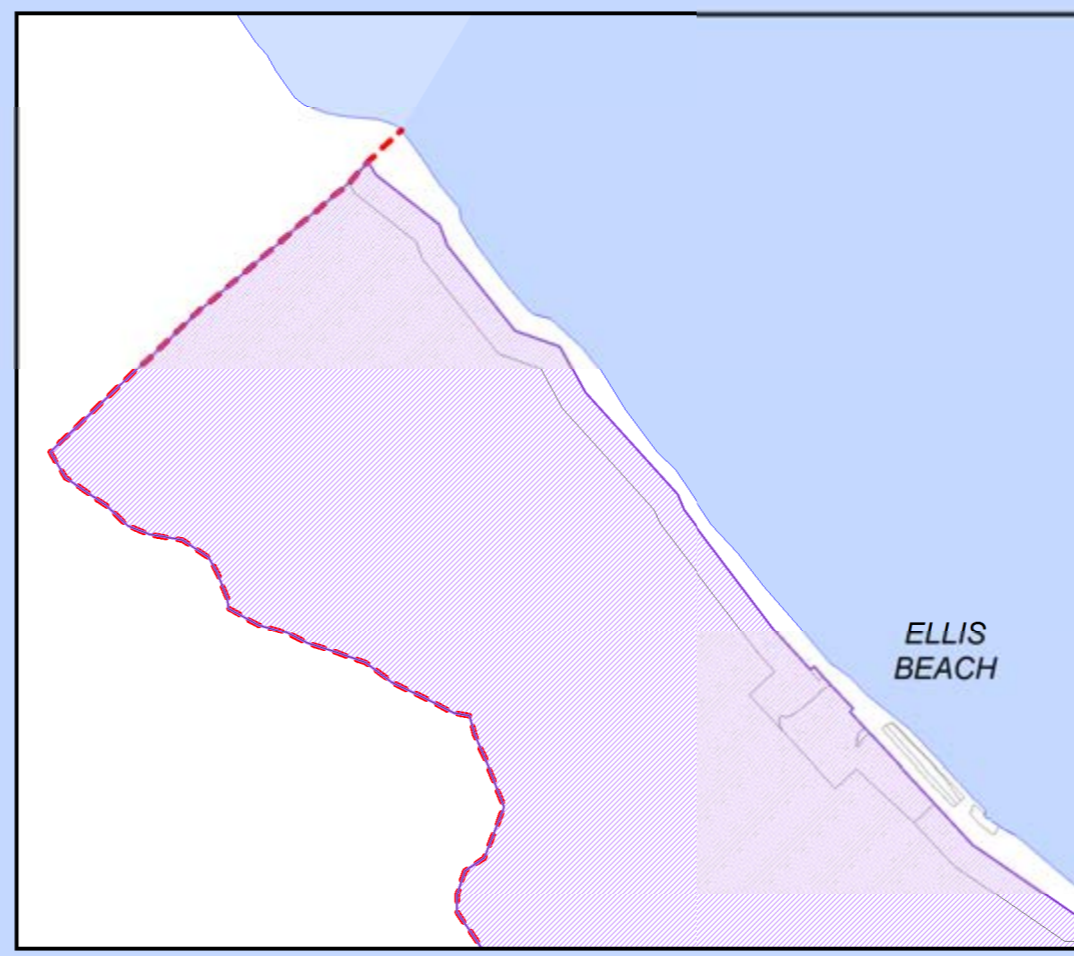
MAP No. OM-09A
Sheet 1 of 5

LEGEND

Area affected by hillslopes



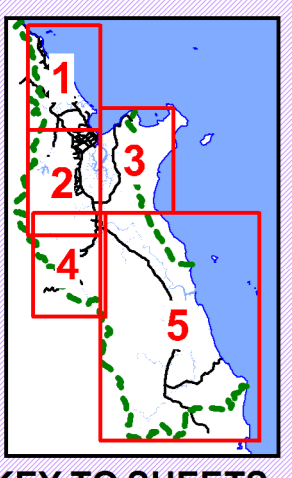
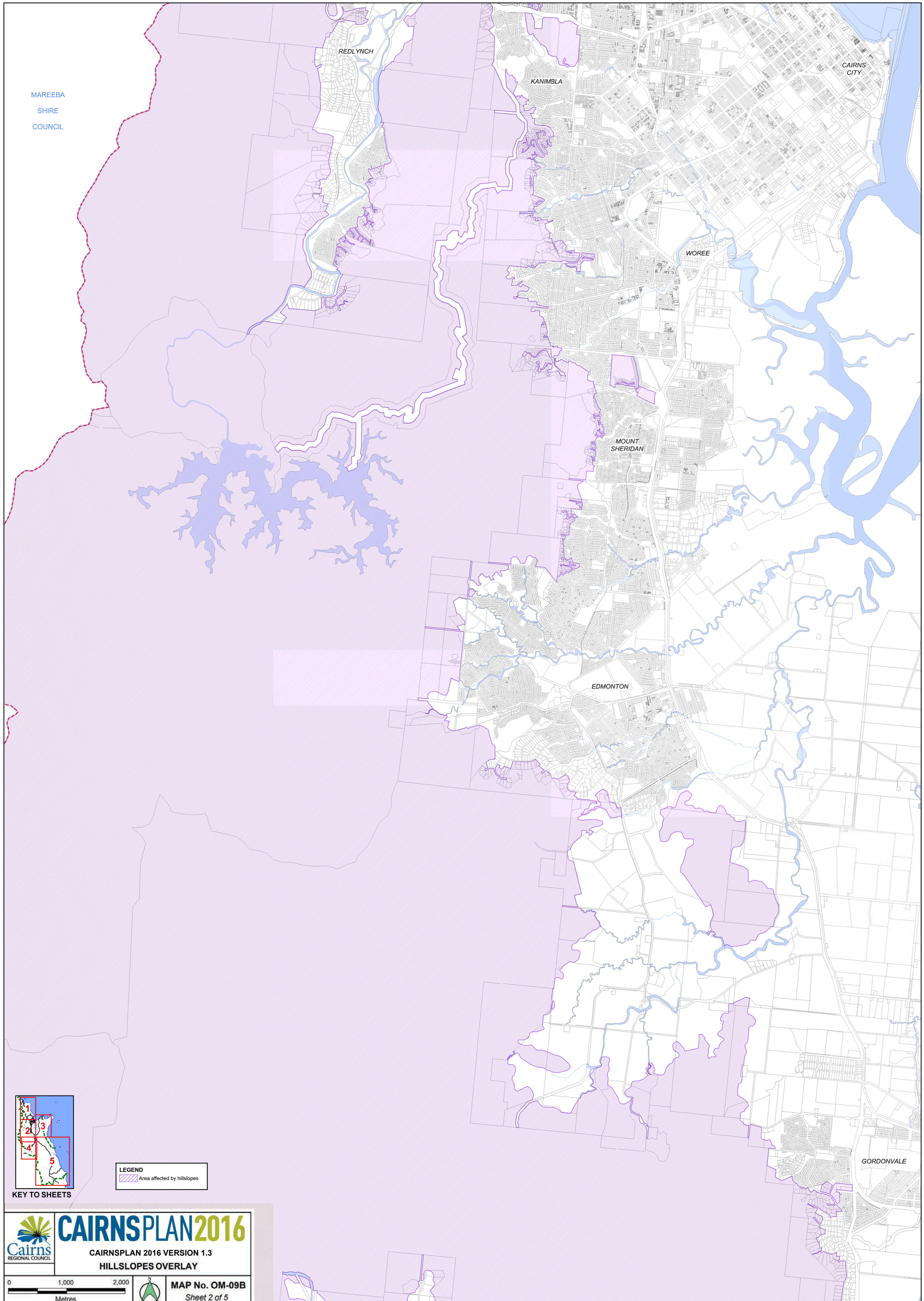
KEY TO SHEETS



INSERT


MAREEBA
SHIRE
COUNCIL

MAREEBA
SHIRE
COUNCIL



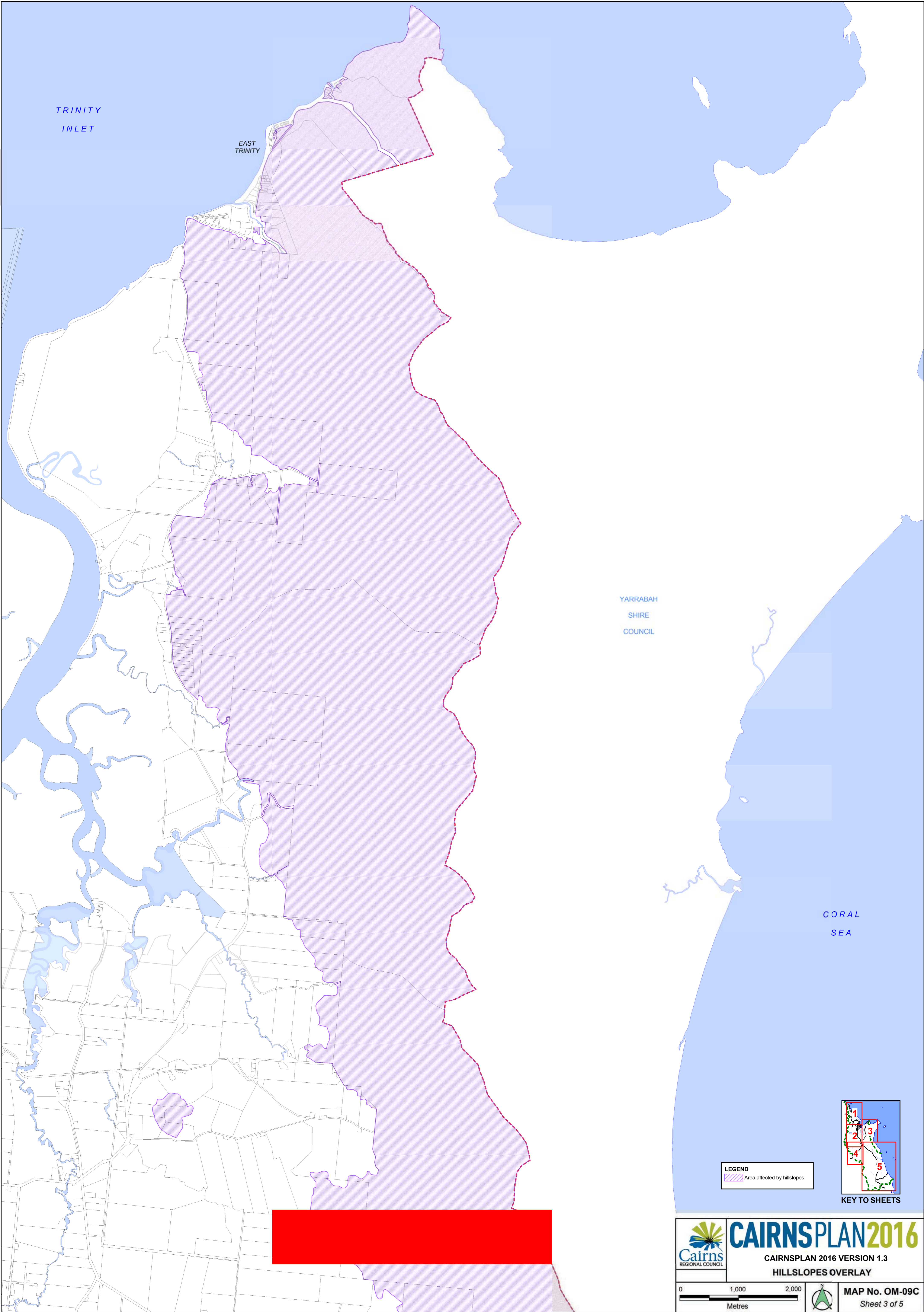
KEY TO SHEETS

LEGEND
Area affected by hillslopes

 **CAIRNSPLAN2016**
CAIRNSPLAN 2016 VERSION 1.3
HILLSLOPES OVERLAY

0 1,000 2,000
Metres

MAP No. OM-09B
Sheet 2 of 5



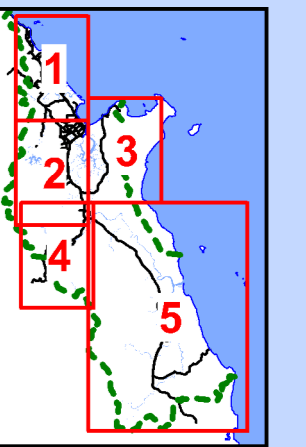
TRINITY
INLET

EAST
TRINITY

YARRABAH
SHIRE
COUNCIL

CORAL
SEA

LEGEND
Area affected by hillslopes



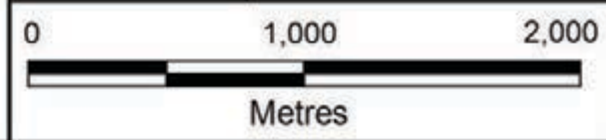
KEY TO SHEETS



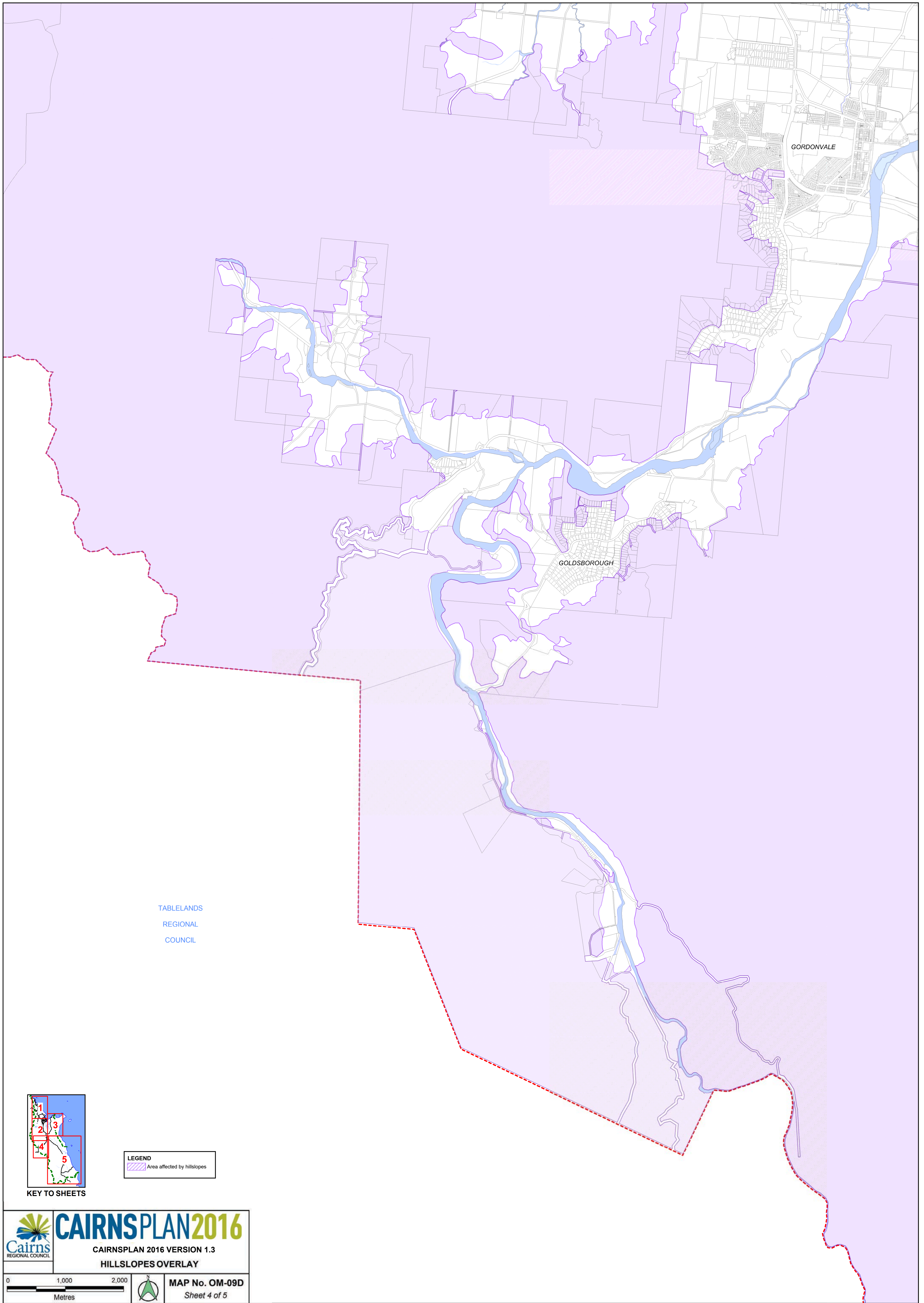
CAIRNSPLAN 2016

CAIRNSPLAN 2016 VERSION 1.3

HILLSLOPES OVERLAY



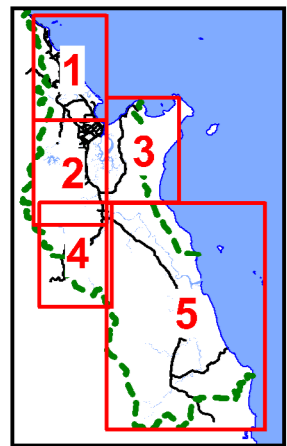
MAP No. OM-09C
Sheet 3 of 5



GORDONVALE


GOLDSBOROUGH

TABLELANDS
REGIONAL
COUNCIL




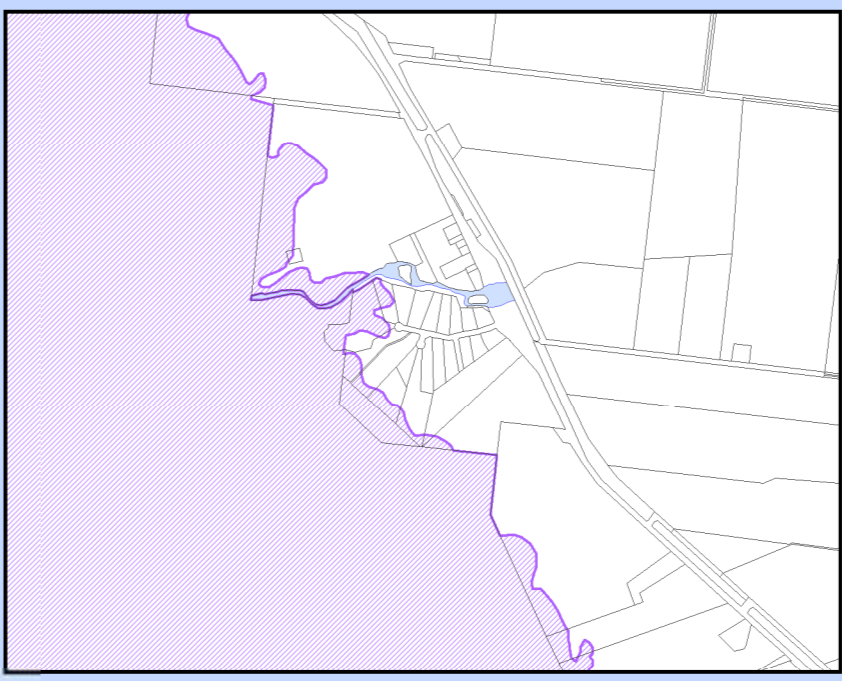
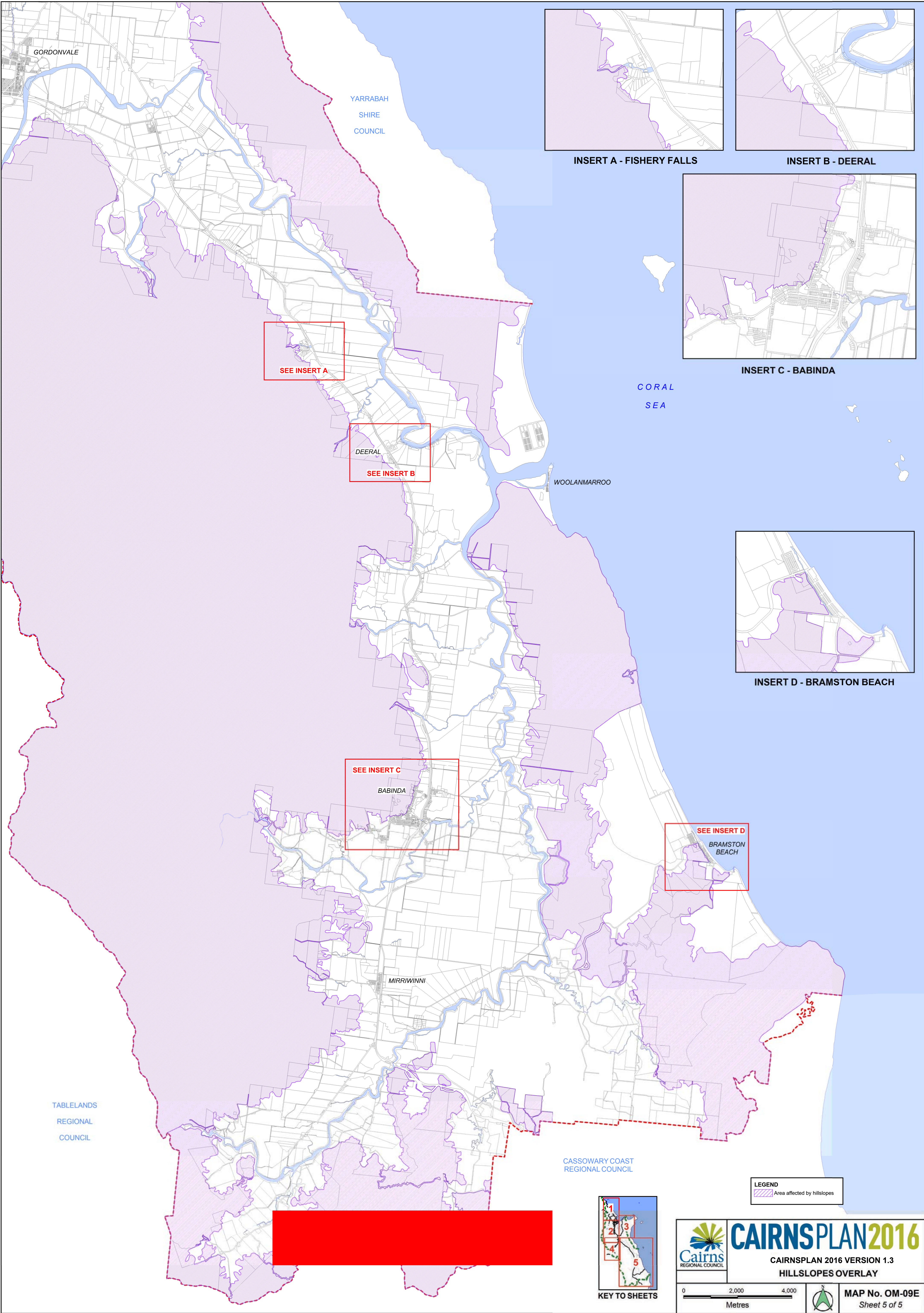
KEY TO SHEETS

LEGEND
Area affected by hillslopes

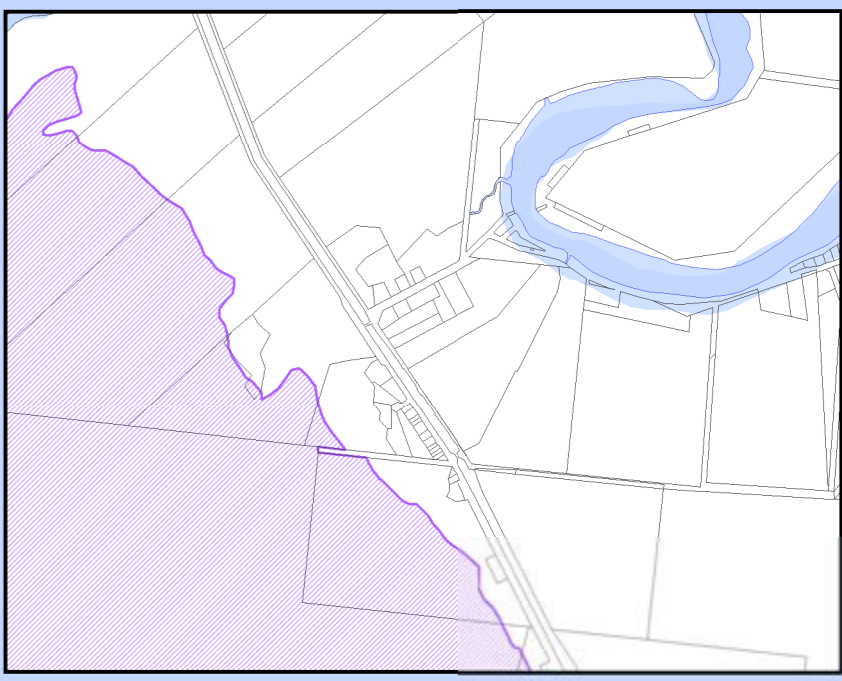
 **CAIRNSPLAN2016**
 CAIRNSPLAN 2016 VERSION 1.3
 HILLSLOPES OVERLAY

0 1,000 2,000
 Metres

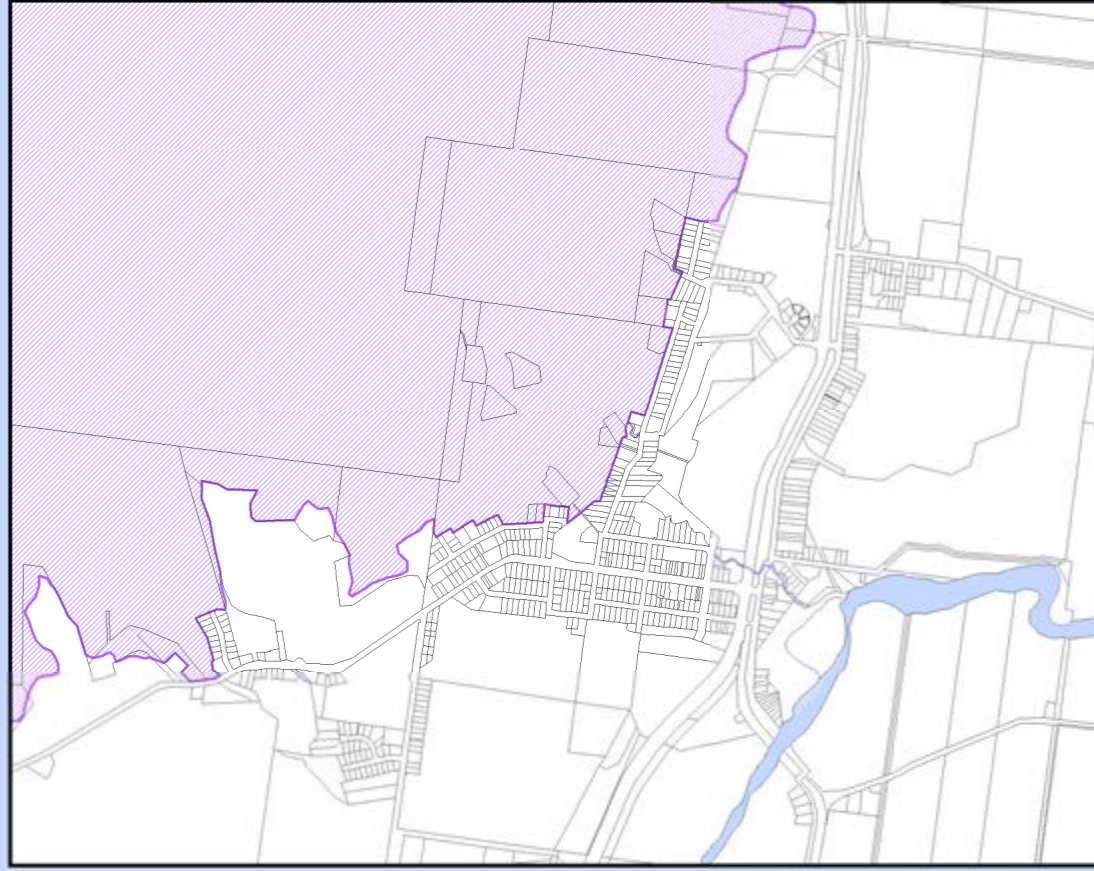
 **MAP No. OM-09D**
 Sheet 4 of 5



INSERT A - FISHERY FALLS



INSERT B - DEERAL



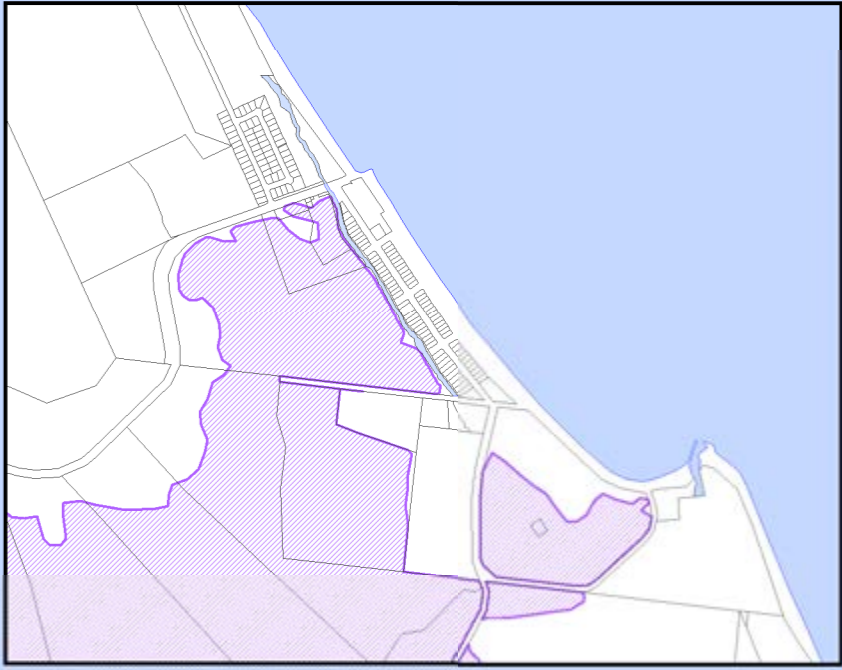
INSERT C - BABINDA

SEE INSERT A

DEERAL
SEE INSERT B

SEE INSERT C
BABINDA

SEE INSERT D
BRAMSTON BEACH

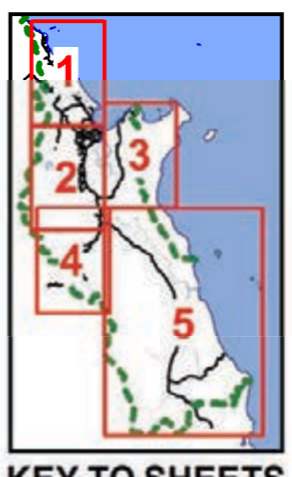


INSERT D - BRAMSTON BEACH

TABLELANDS
REGIONAL
COUNCIL

CASSOWARY COAST
REGIONAL COUNCIL

LEGEND
Area affected by hillslopes



KEY TO SHEETS

CAIRNSPLAN2016
CAIRNSPLAN 2016 VERSION 1.3
HILLSLOPES OVERLAY

0 2,000 4,000
Metres

MAP No. OM-09E
Sheet 5 of 5

SEE
INSERT

ELLIS BEACH

DOUBLE
ISLAND

PALM COVE

CLIFTON BEACH

TRINITY BEACH

YORKEYS KNOB

SMITHFIELD

HOLLOWAYS BEACH

MACHANS BEACH

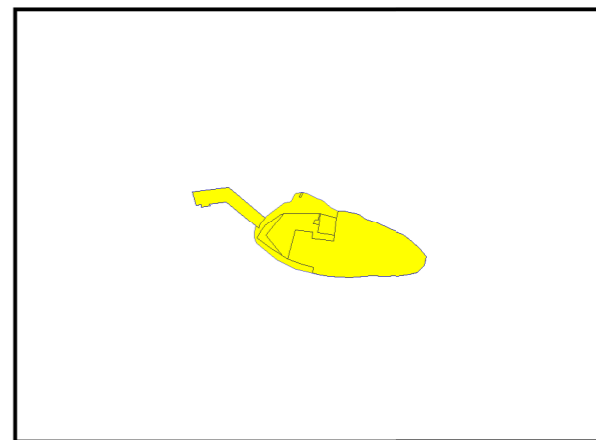
REDLYNCH

CORAL
SEA

TRINITY
INLET



INSERT A - ELLIS BEACH



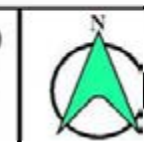
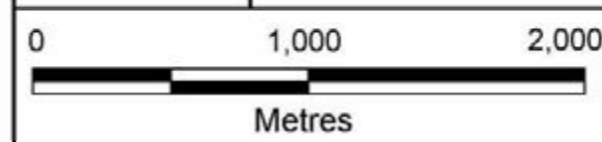
INSERT B - GREEN ISLAND



CAIRNSPLAN 2016

CAIRNSPLAN 2016 VERSION 1.3

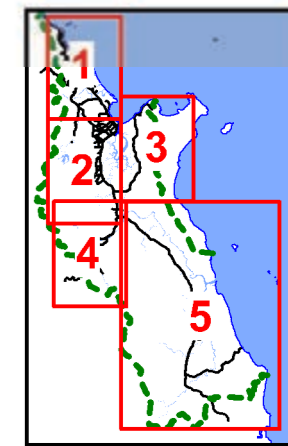
LANDSCAPE VALUES OVERLAY



MAP No. OM-10A
Sheet 1 of 5

LEGEND

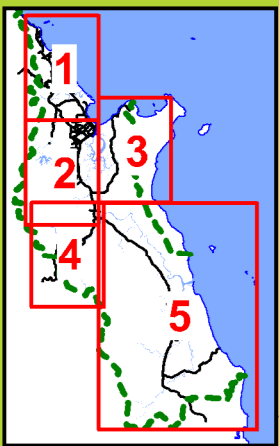
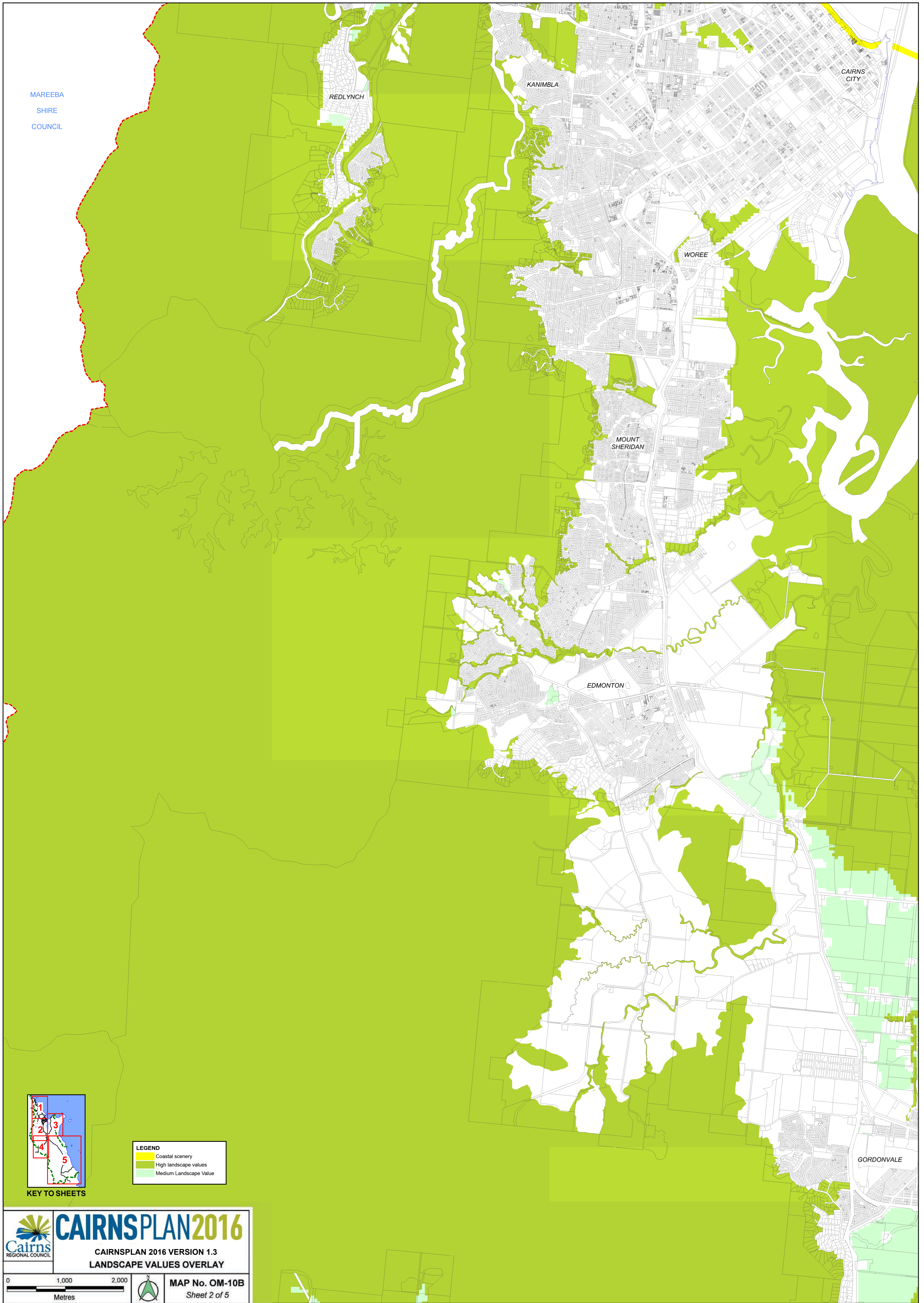
- Coastal scenery
- High landscape values
- Medium Landscape Value



KEY TO SHEETS

MAREEBA
SHIRE
COUNCIL

MAREEBA
SHIRE
COUNCIL



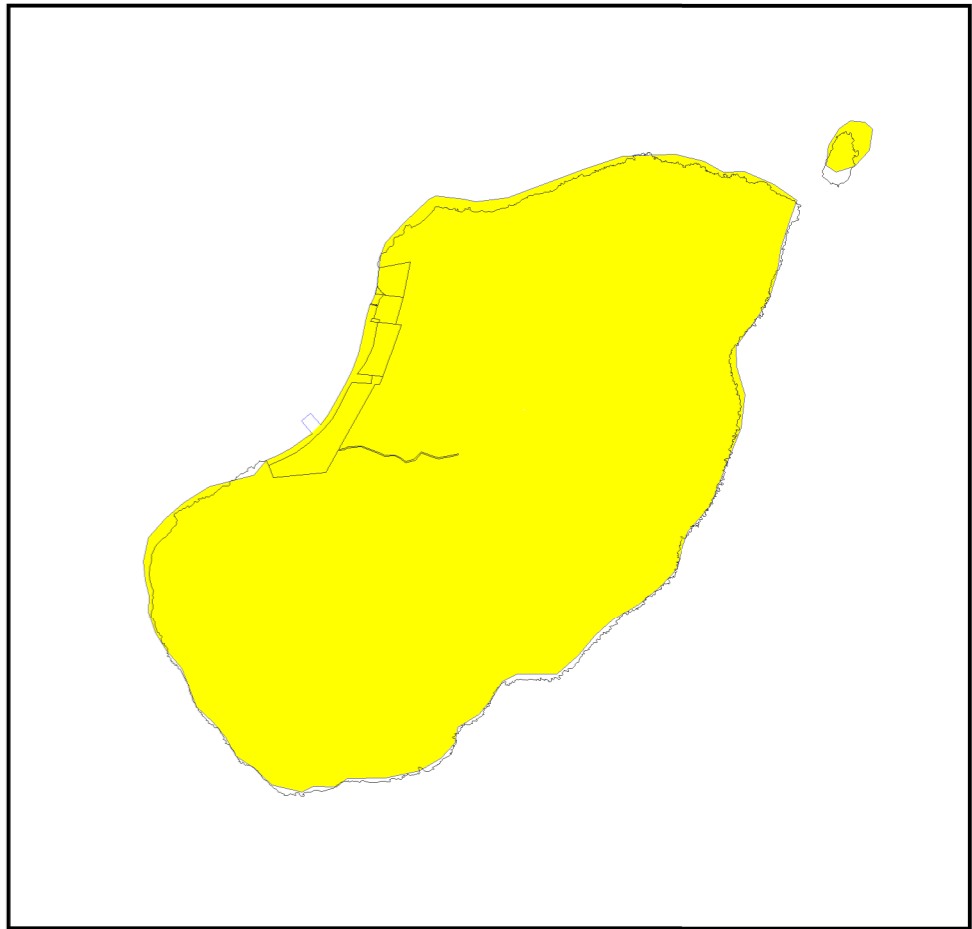
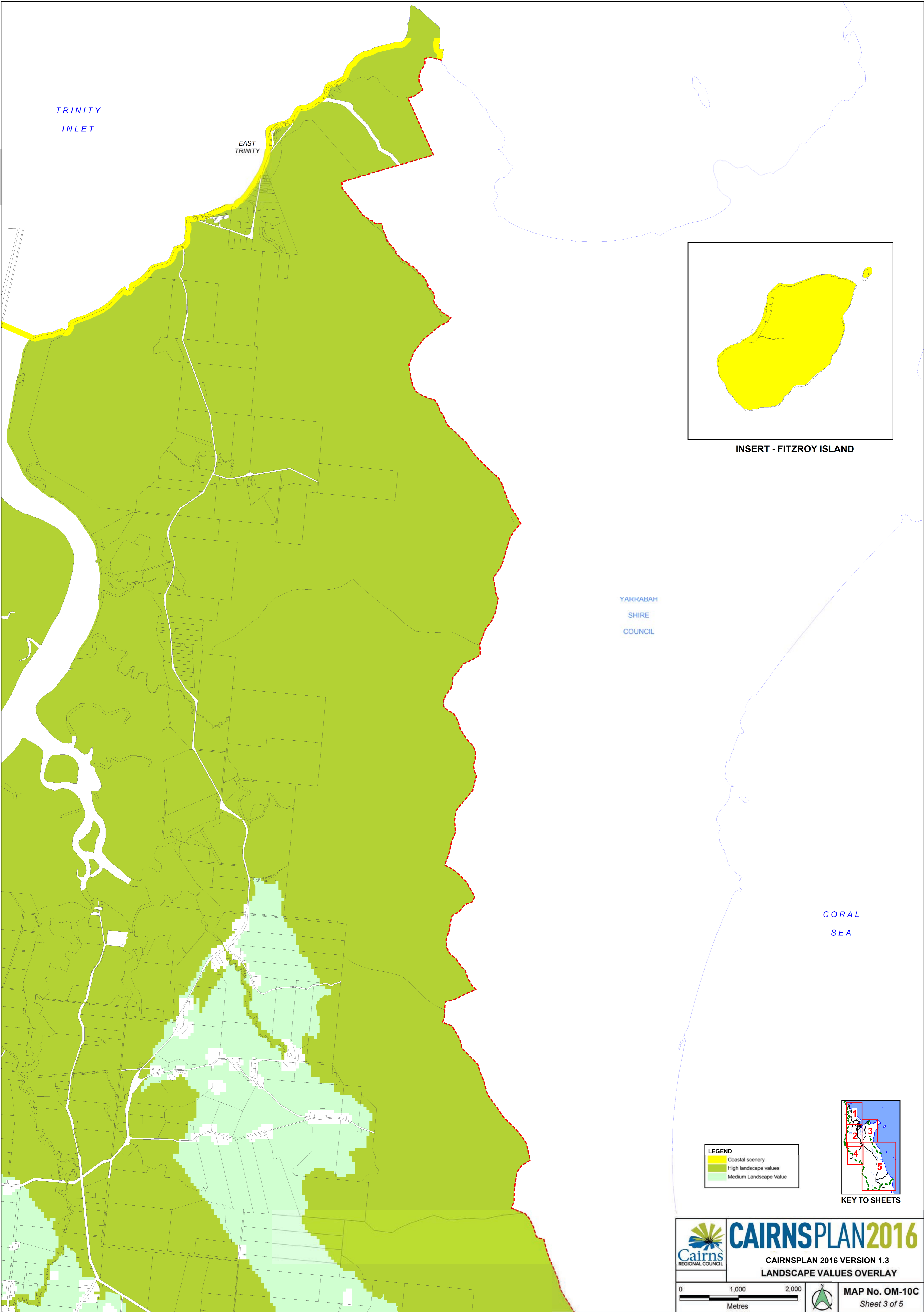
KEY TO SHEETS

LEGEND	
	Coastal scenery
	High landscape values
	Medium Landscape Value

CAIRNSPLAN2016
CAIRNSPLAN 2016 VERSION 1.3
LANDSCAPE VALUES OVERLAY

0 1,000 2,000
Metres

MAP No. OM-10B
Sheet 2 of 5



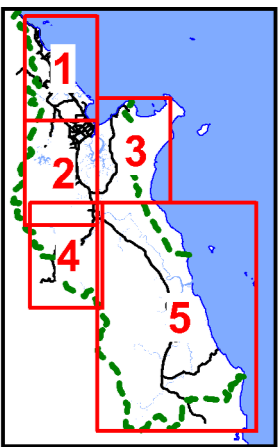
INSERT - FITZROY ISLAND

YARRABAH
SHIRE
COUNCIL

CORAL
SEA

LEGEND

	Coastal scenery
	High landscape values
	Medium Landscape Value

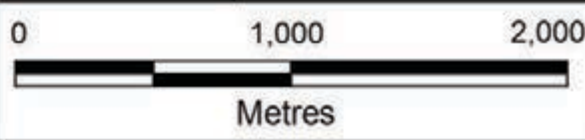


KEY TO SHEETS



CAIRNSPLAN 2016

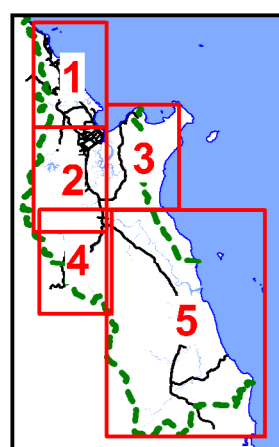
CAIRNSPLAN 2016 VERSION 1.3
LANDSCAPE VALUES OVERLAY



MAP No. OM-10C
Sheet 3 of 5



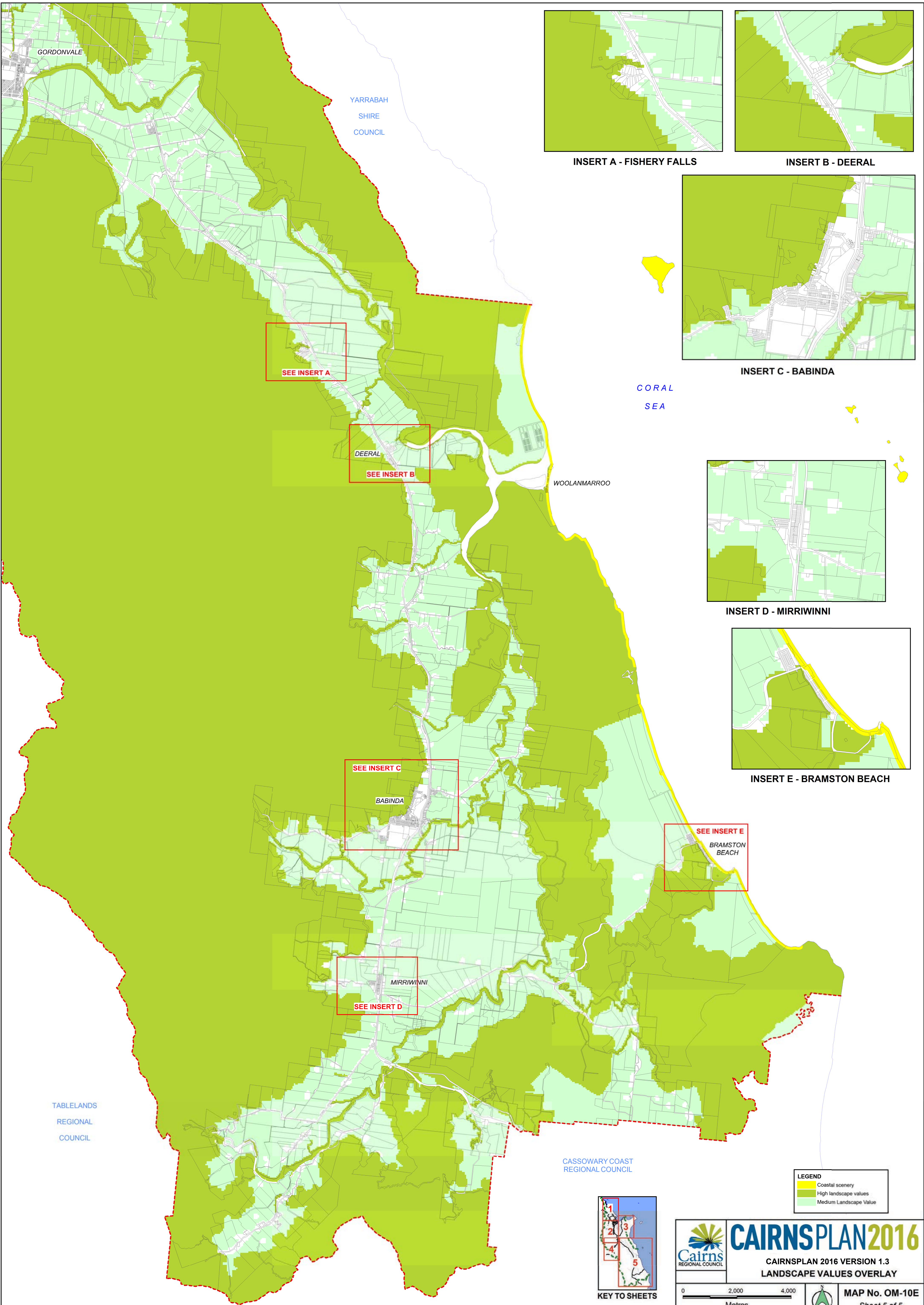
TABLELANDS
REGIONAL
COUNCIL



KEY TO SHEETS

LEGEND	
	Coastal scenery
	High landscape values
	Medium Landscape Value

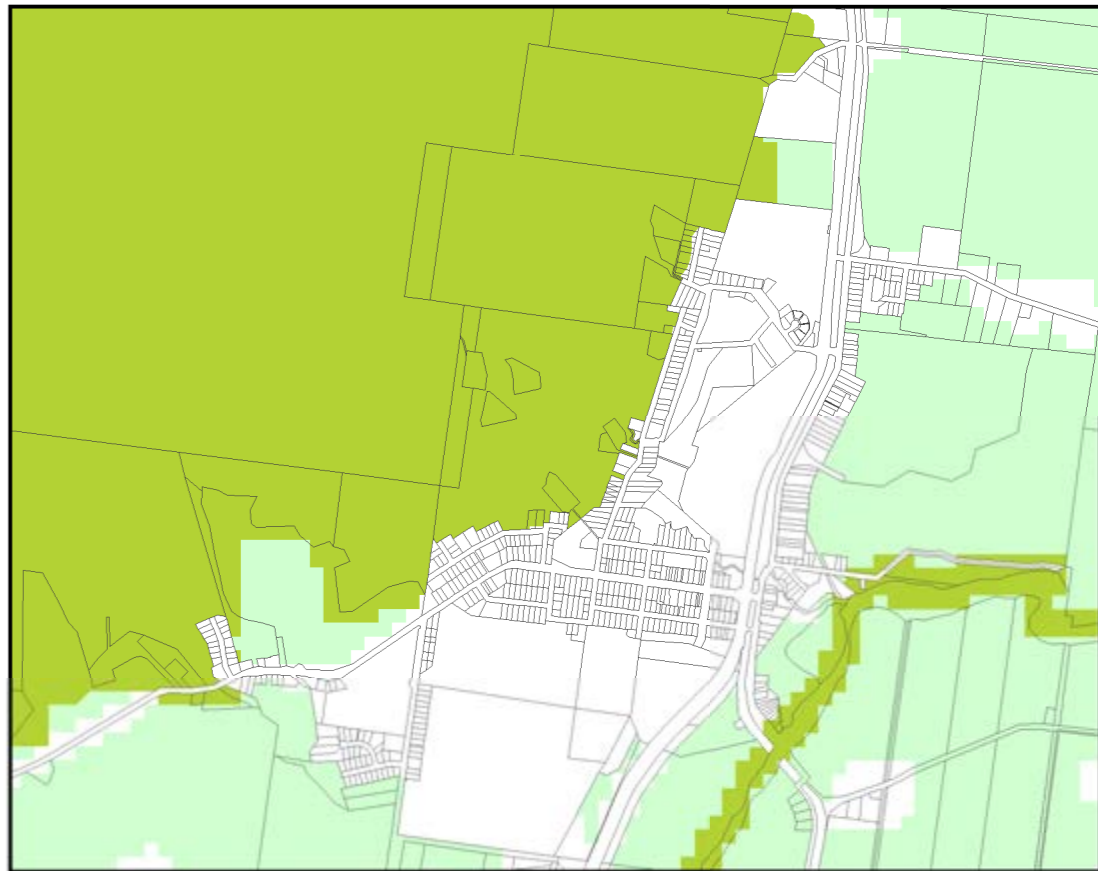
	CAIRNSPLAN 2016
	CAIRNSPLAN 2016 VERSION 1.3
	LANDSCAPE VALUES OVERLAY
0 1,000 2,000 Metres	
	MAP No. OM-10D Sheet 4 of 5



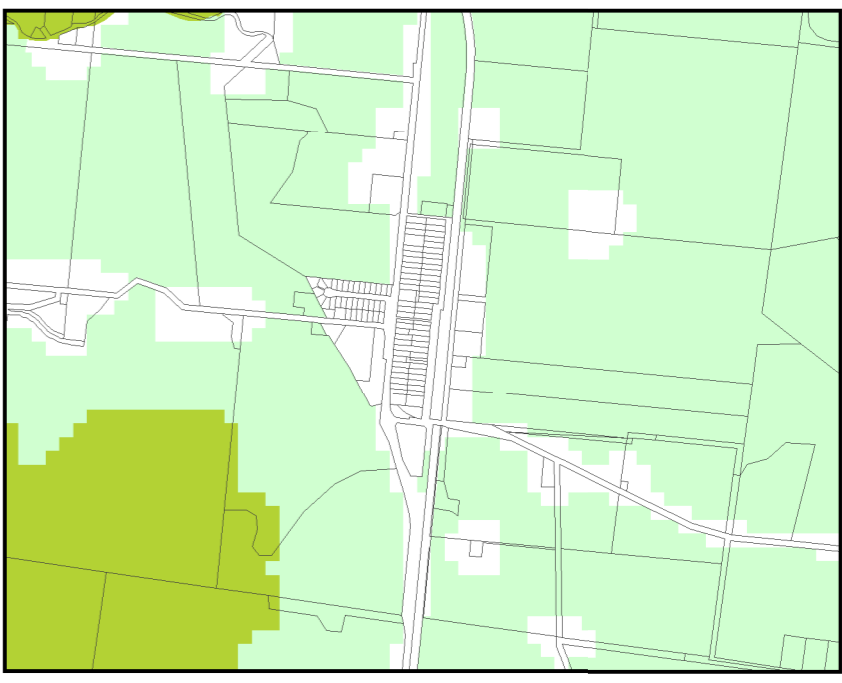
INSERT A - FISHERY FALLS



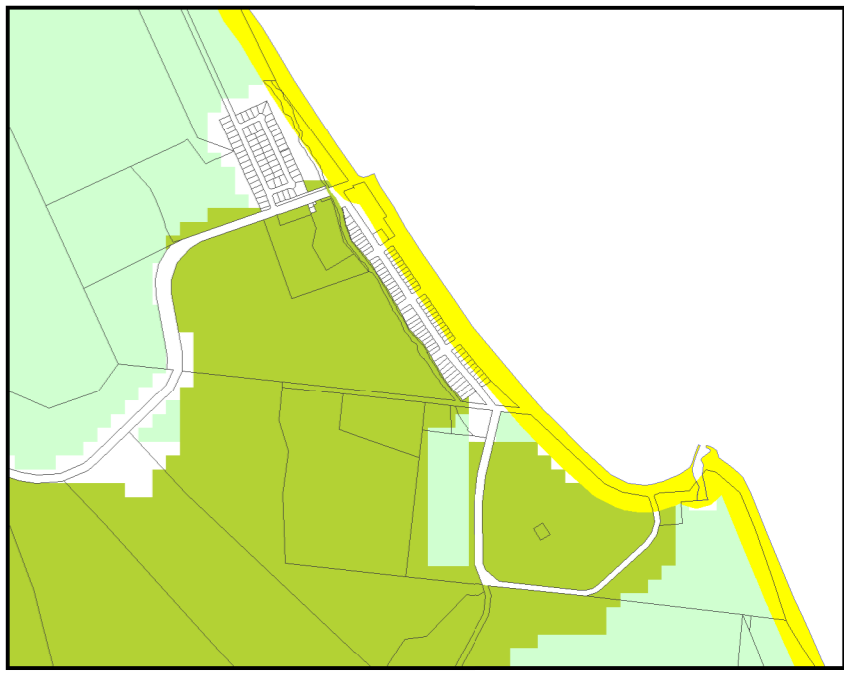
INSERT B - DEERAL



INSERT C - BABINDA



INSERT D - MIRRIWINNI



INSERT E - BRAMSTON BEACH

SEE INSERT A

SEE INSERT B

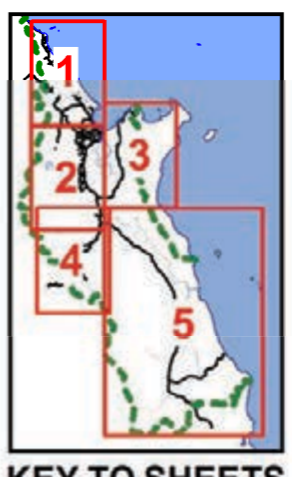
SEE INSERT C

SEE INSERT D

SEE INSERT E

LEGEND

- Coastal scenery
- High landscape values
- Medium Landscape Value



KEY TO SHEETS

CAIRNSPLAN2016
CAIRNSPLAN 2016 VERSION 1.3
LANDSCAPE VALUES OVERLAY

MAP No. OM-10E
Sheet 5 of 5

0 2,000 4,000
Metres

GORDONVALE

YARRABAH
SHIRE
COUNCIL

CORAL
SEA

WOOLANMARROO

DEERAL

BABINDA

MIRRIWINNI

BRAMSTON
BEACH

TABLELANDS
REGIONAL
COUNCIL

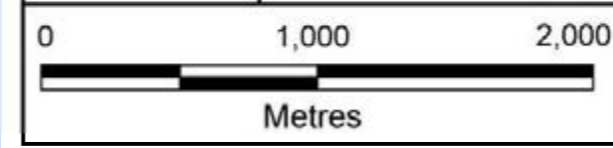
CASSOWARY COAST
REGIONAL COUNCIL



CAIRNSPLAN2016

CAIRNSPLAN 2016 VERSION 1.3

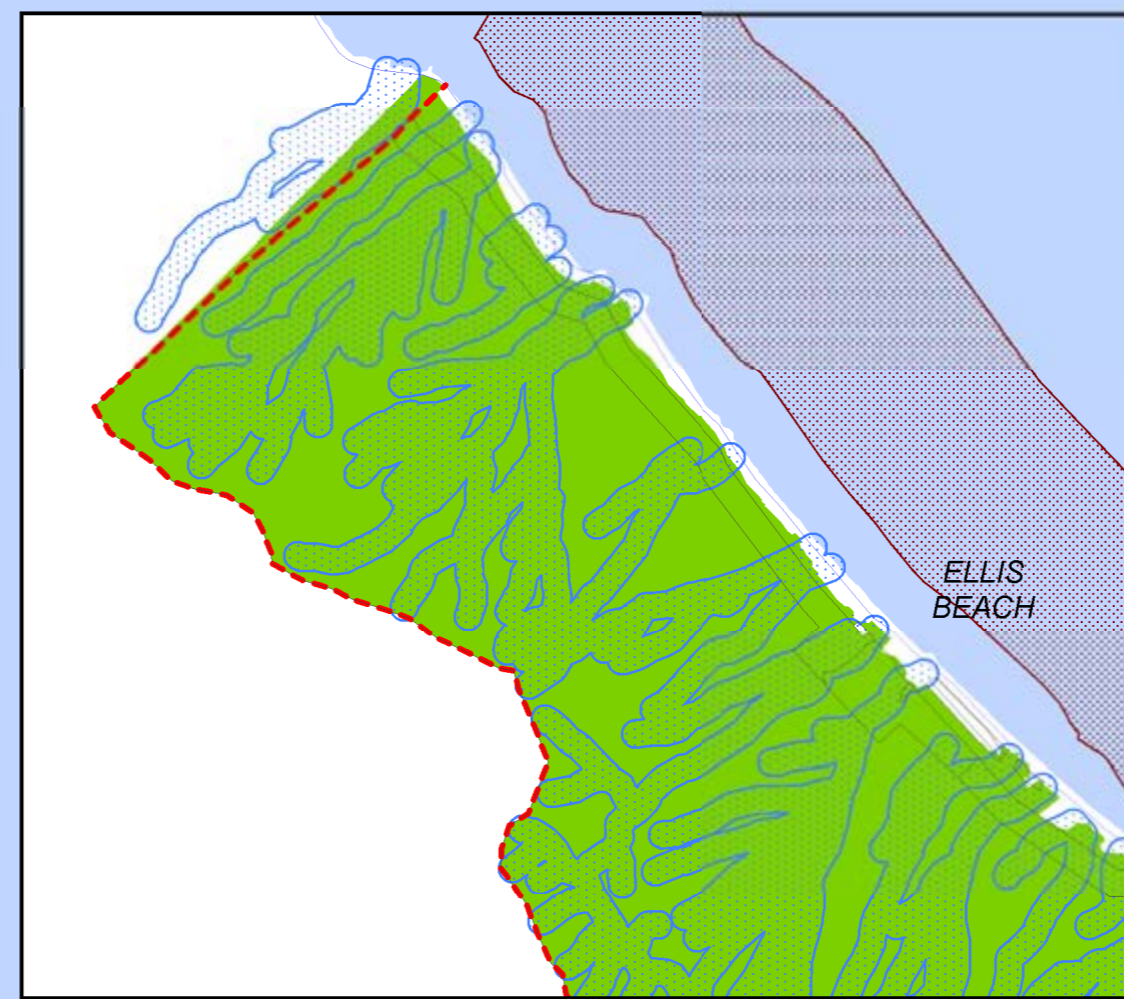
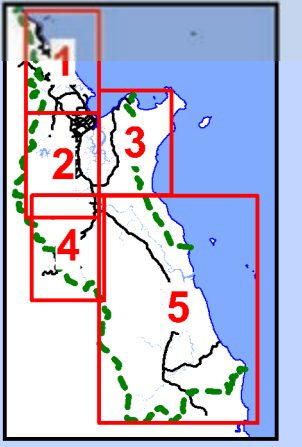
NATURAL AREAS OVERLAY



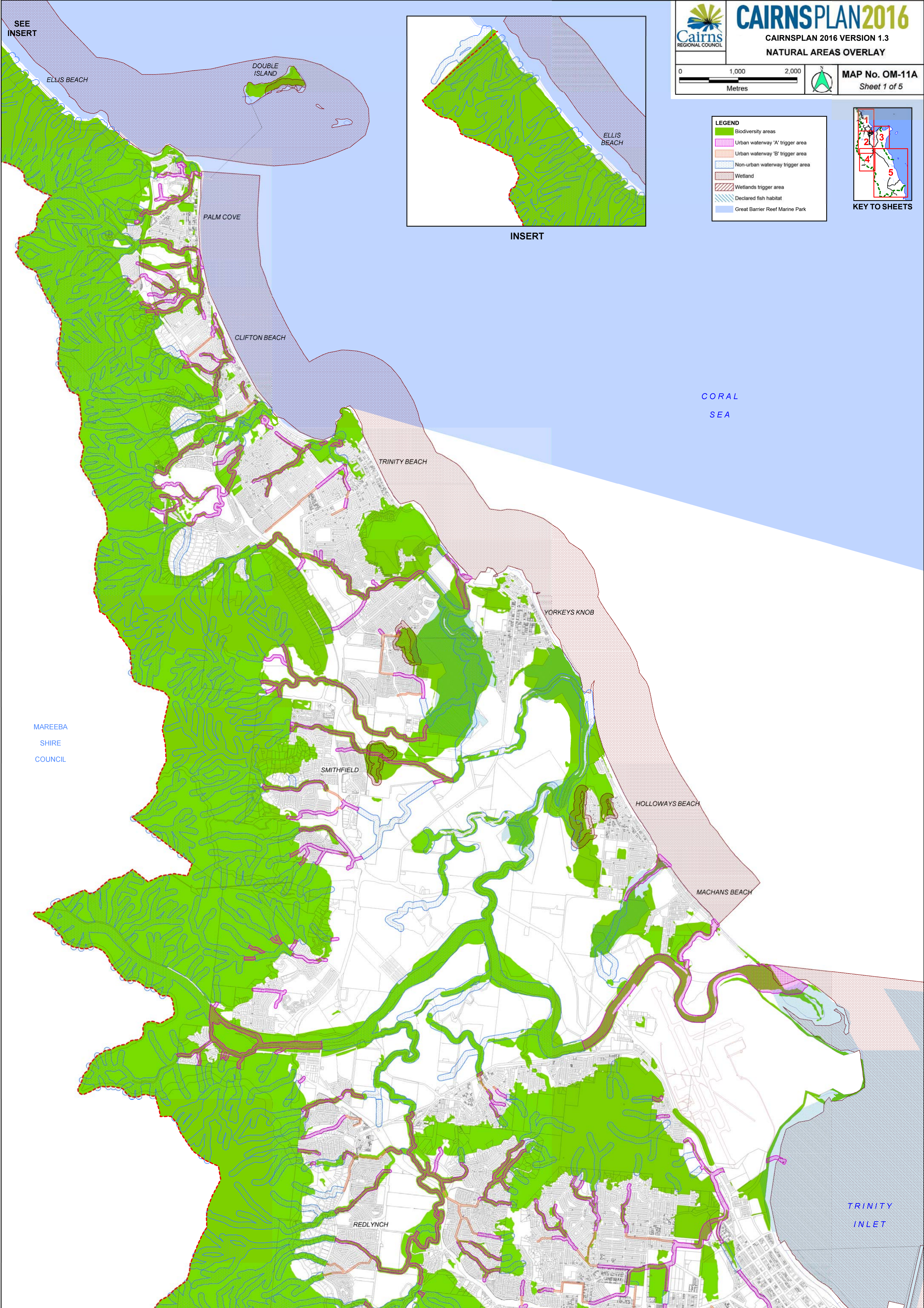
MAP No. OM-11A
Sheet 1 of 5

LEGEND

- Biodiversity areas
- Urban waterway 'A' trigger area
- Urban waterway 'B' trigger area
- Non-urban waterway trigger area
- Wetland
- Wetlands trigger area
- Declared fish habitat
- Great Barrier Reef Marine Park



INSERT



SEE
INSERT

ELLIS BEACH

DOUBLE ISLAND

ELLIS BEACH

PALM COVE

CLIFTON BEACH

TRINITY BEACH

YORKEYS KNOB

SMITHFIELD

HOLLOWAYS BEACH

MACHANS BEACH

REDLYNCH

CORAL
SEA


TRINITY
INLET

MAREEBA
SHIRE
COUNCIL

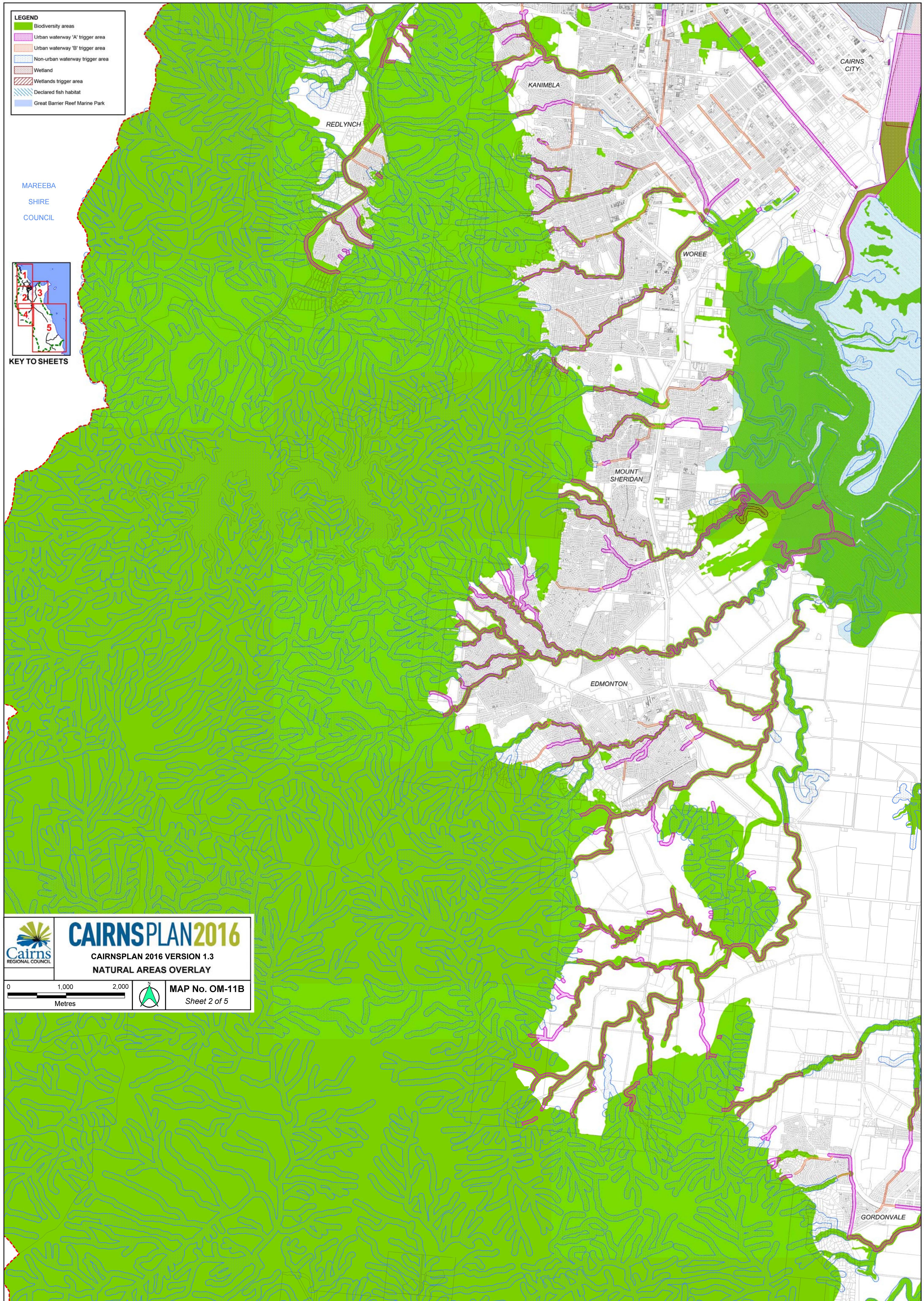
LEGEND


- Biodiversity areas
- Urban waterway 'A' trigger area
- Urban waterway 'B' trigger area
- Non-urban waterway trigger area
- Wetland
- Wetlands trigger area
- Declared fish habitat
- Great Barrier Reef Marine Park

MAREEBA
SHIRE
COUNCIL



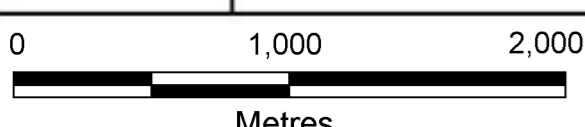
KEY TO SHEETS






CAIRNSPLAN2016

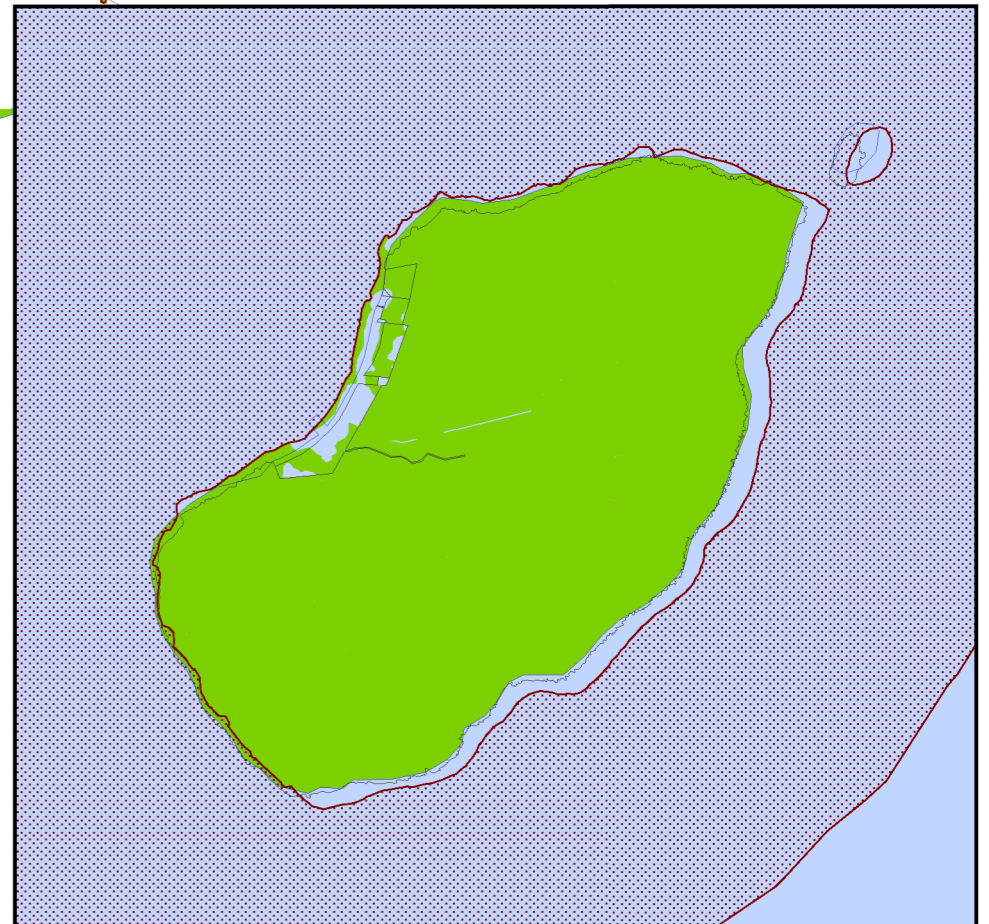
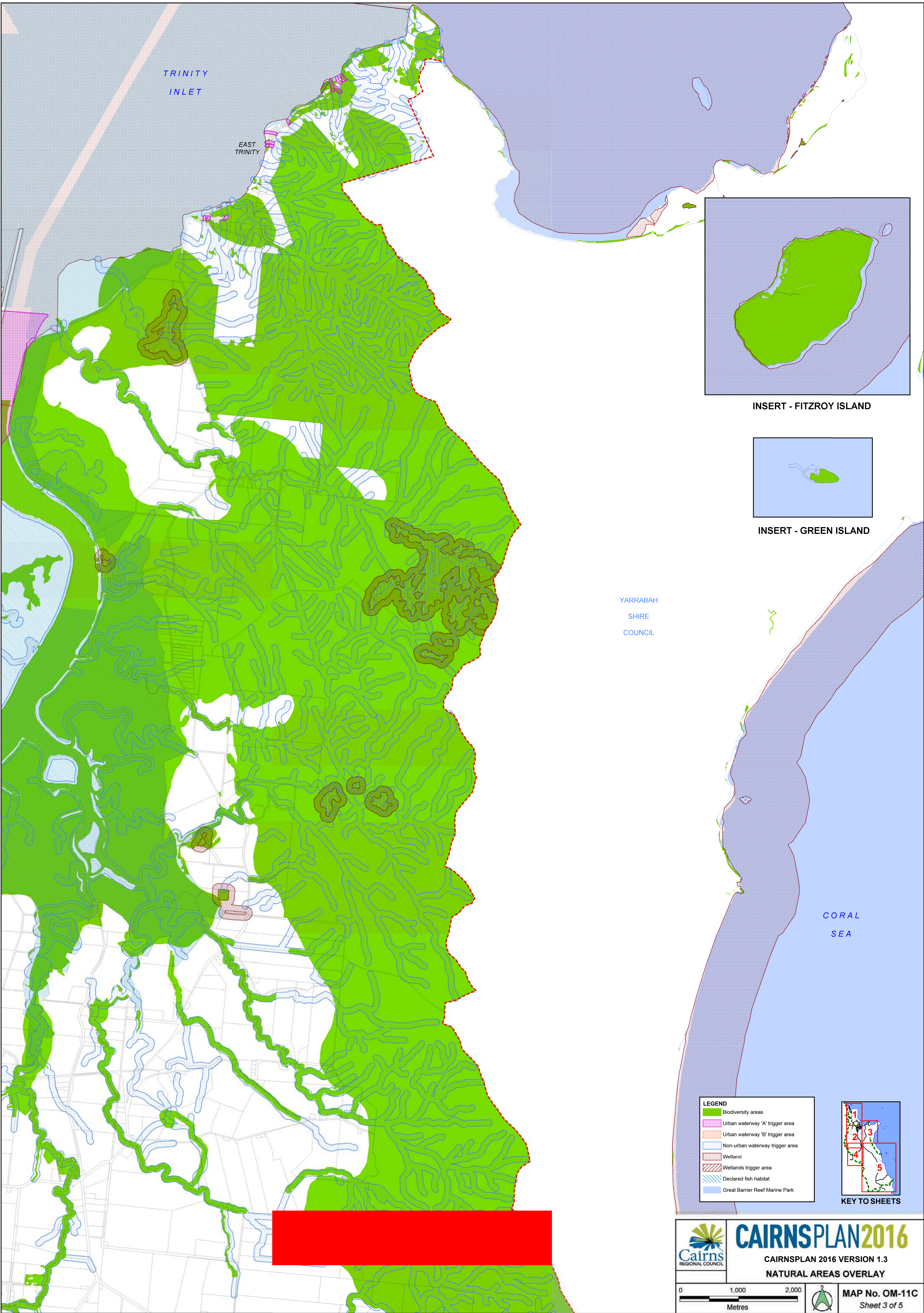
CAIRNSPLAN 2016 VERSION 1.3
NATURAL AREAS OVERLAY



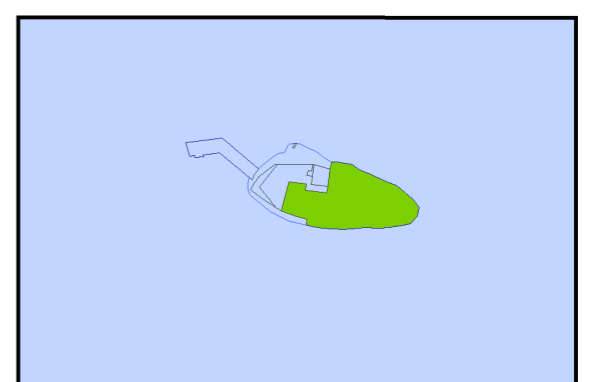
0 1,000 2,000
Metres



MAP No. OM-11B
Sheet 2 of 5



INSERT - FITZROY ISLAND



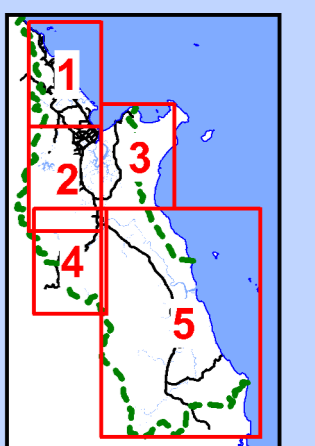
INSERT - GREEN ISLAND

YARRABAH
SHIRE
COUNCIL


CORAL
SEA

LEGEND

- Biodiversity areas
- Urban waterway 'A' trigger area
- Urban waterway 'B' trigger area
- Non-urban waterway trigger area
- Wetland
- Wetlands trigger area
- Declared fish habitat
- Great Barrier Reef Marine Park



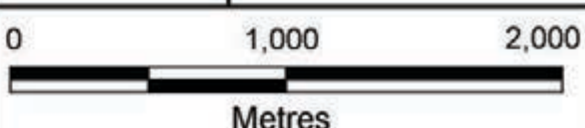
KEY TO SHEETS

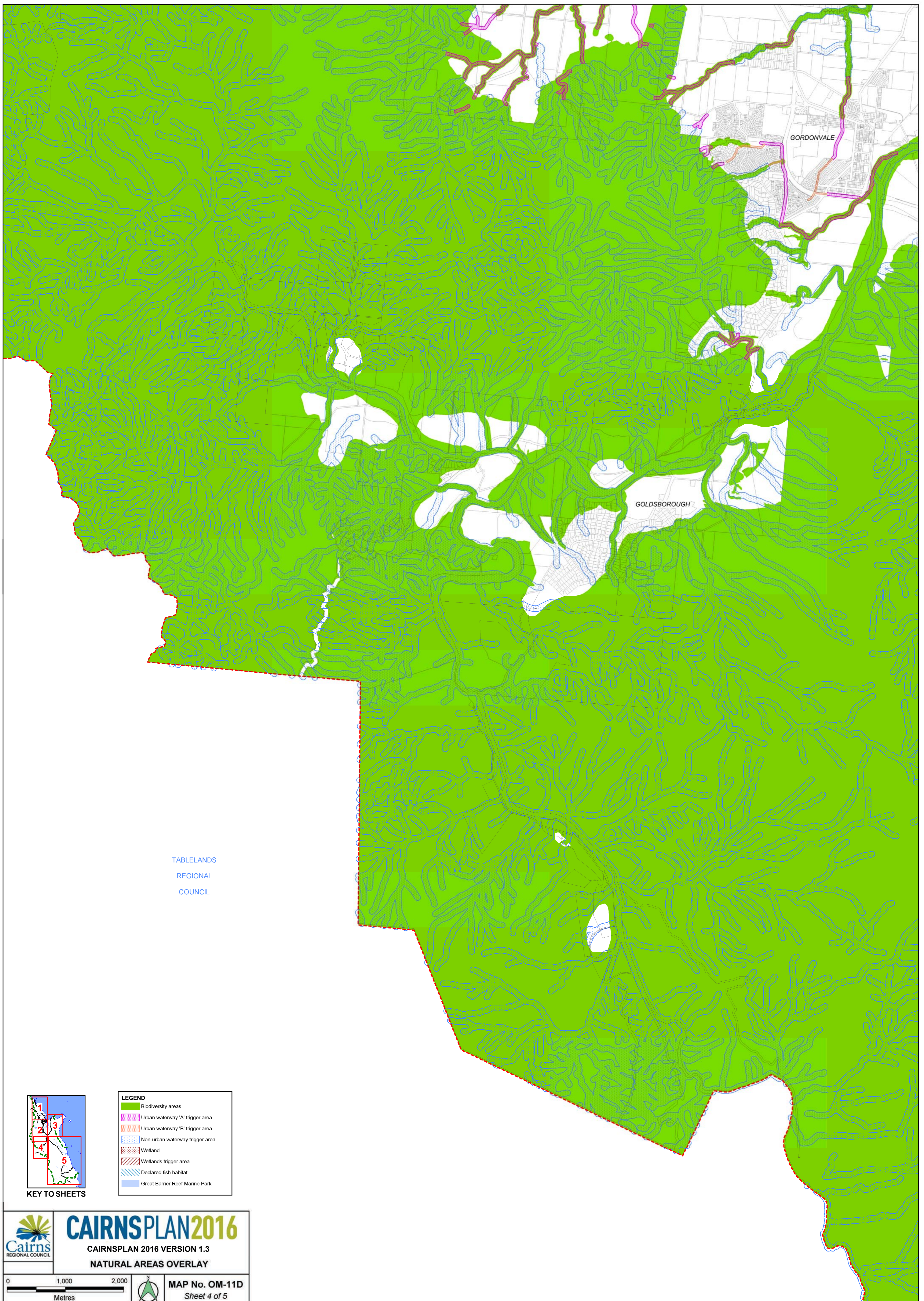


CAIRNSPLAN2016
CAIRNSPLAN 2016 VERSION 1.3
NATURAL AREAS OVERLAY

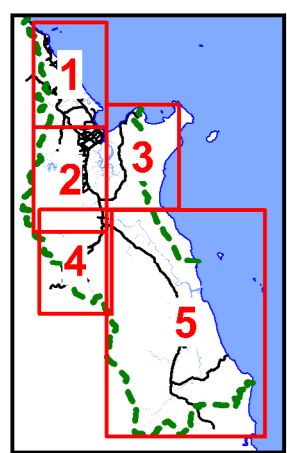
MAP No. OM-11C
Sheet 3 of 5

0 1,000 2,000
Metres



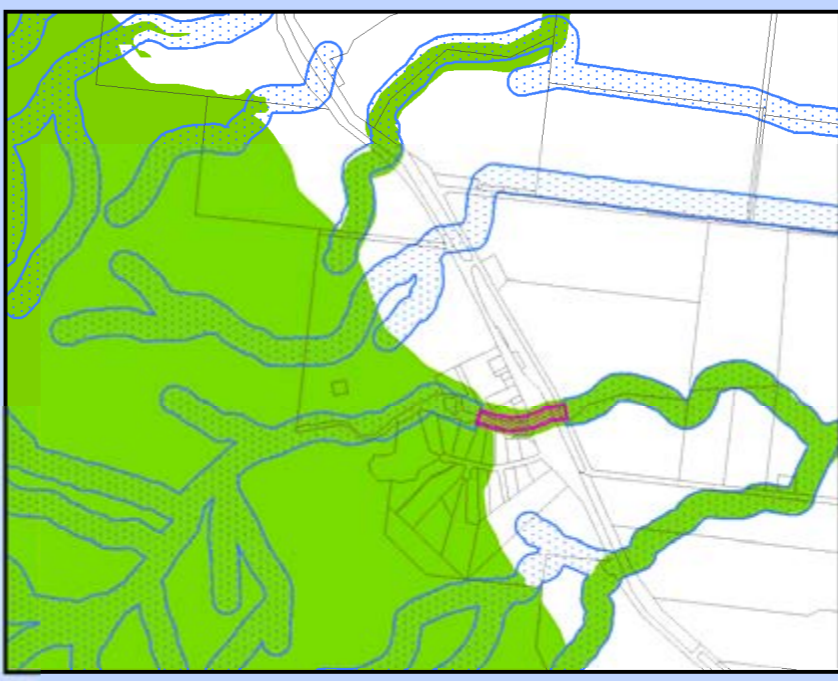
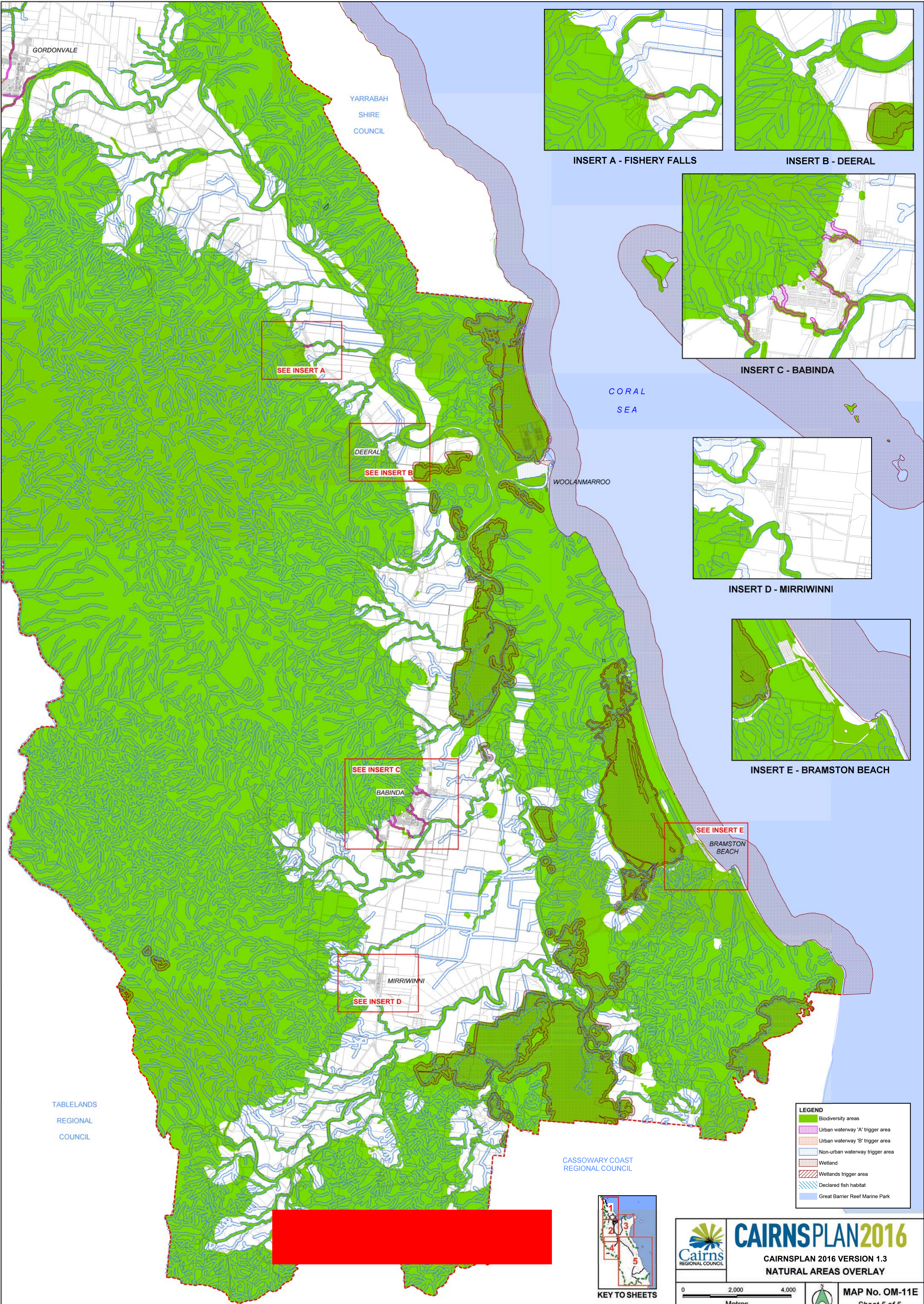


TABLELANDS
REGIONAL
COUNCIL

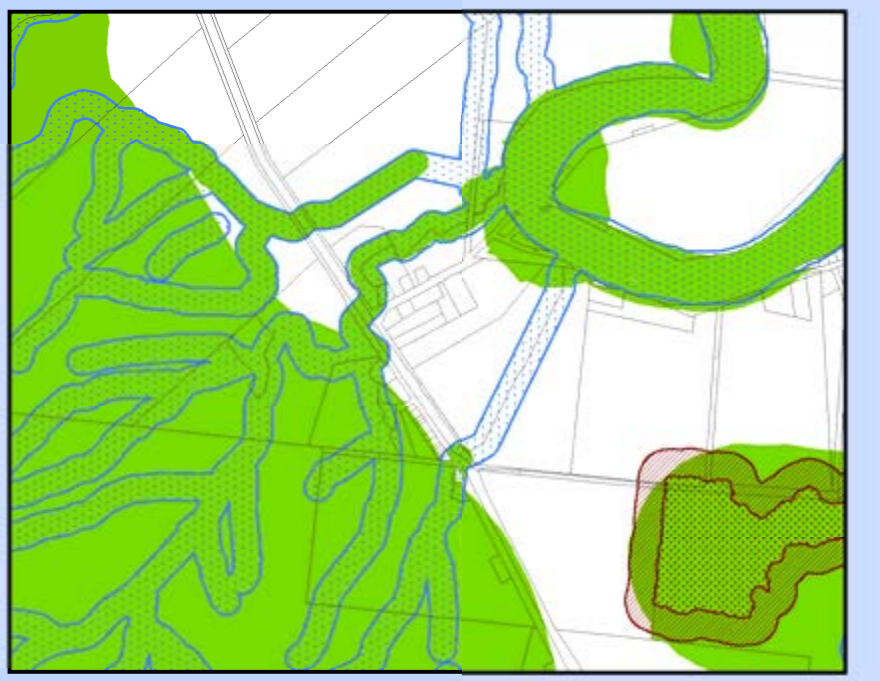


KEY TO SHEETS

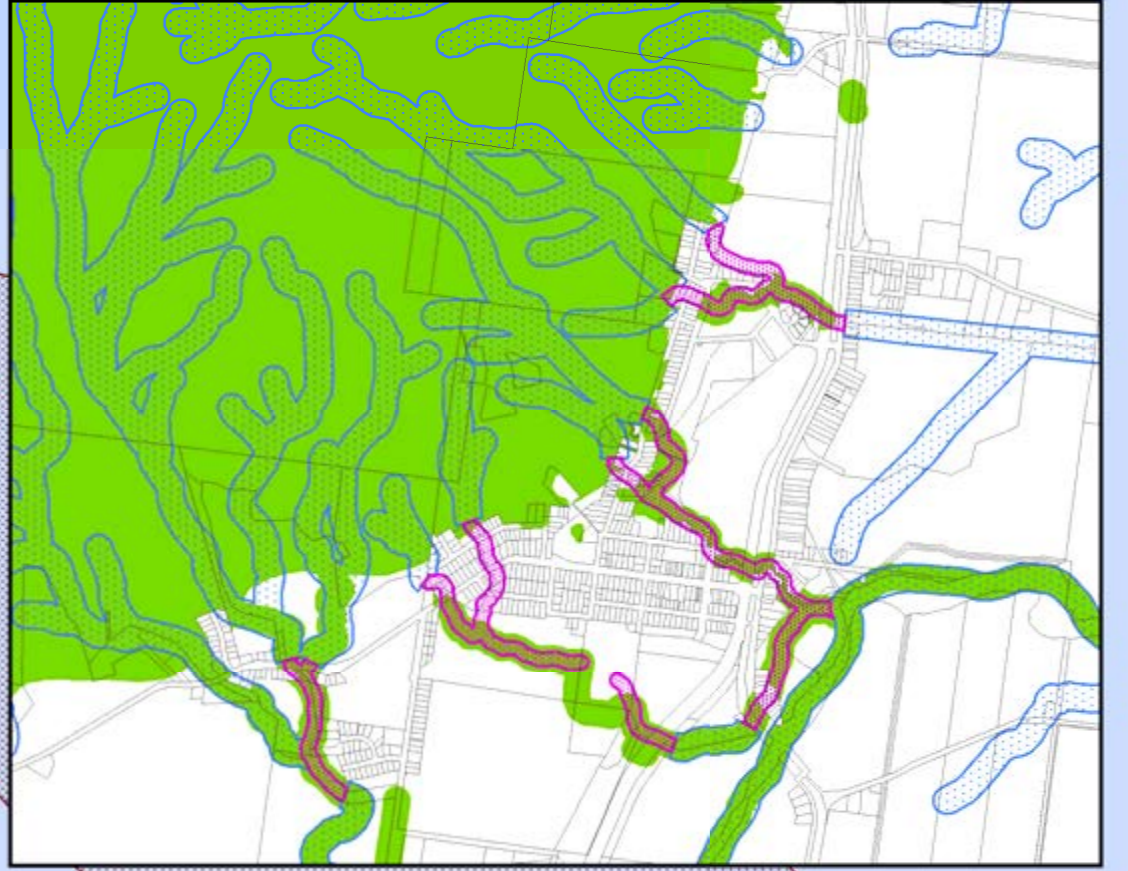
LEGEND	
	Biodiversity areas
	Urban waterway 'A' trigger area
	Urban waterway 'B' trigger area
	Non-urban waterway trigger area
	Wetland
	Wetlands trigger area
	Declared fish habitat
	Great Barrier Reef Marine Park



INSERT A - FISHERY FALLS



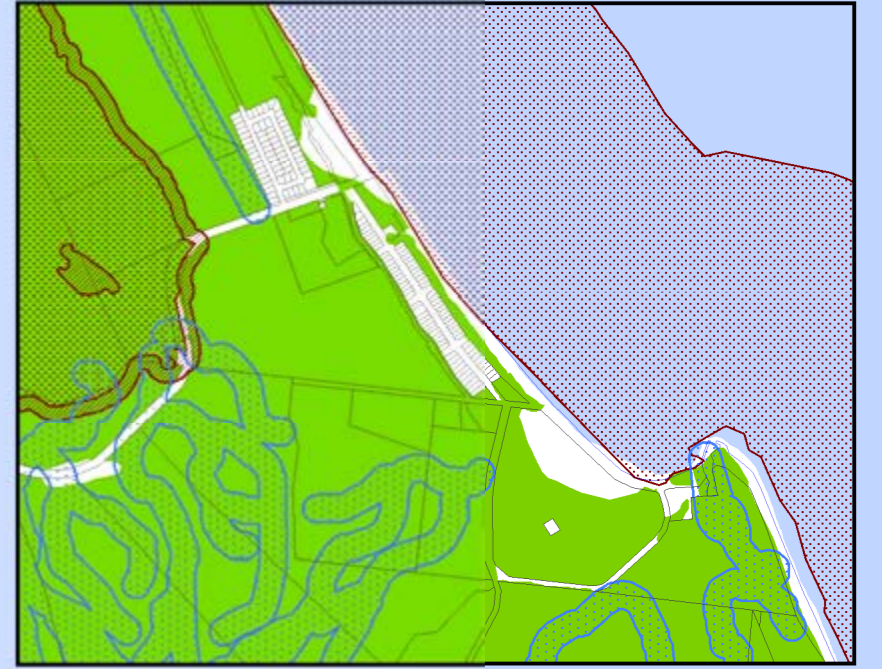
INSERT B - DEERAL



INSERT C - BABINDA



INSERT D - MIRRIWINNI



INSERT E - BRAMSTON BEACH

SEE INSERT A

SEE INSERT B

SEE INSERT C

SEE INSERT D

SEE INSERT E

LEGEND

- Biodiversity areas
- Urban waterway 'A' trigger area
- Urban waterway 'B' trigger area
- Non-urban waterway trigger area
- Wetland
- Wetlands trigger area
- Declared fish habitat
- Great Barrier Reef Marine Park



KEY TO SHEETS

CAIRNSPLAN2016

CAIRNSPLAN 2016 VERSION 1.3
NATURAL AREAS OVERLAY

MAP No. OM-11E
Sheet 5 of 5

TABLELANDS
REGIONAL
COUNCIL

YARRABAH
SHIRE
COUNCIL

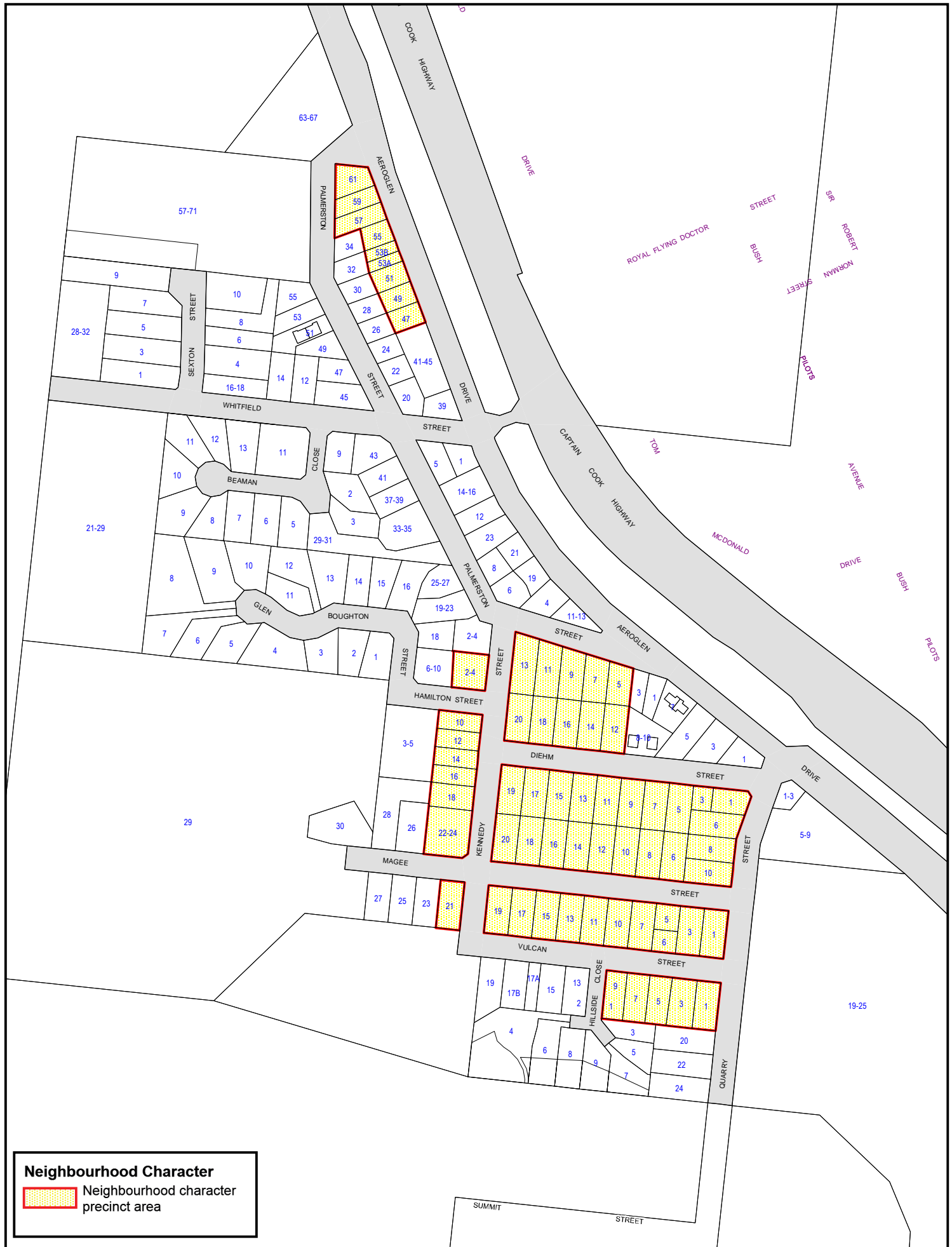
CORAL
SEA

WOOLANMARROO


MIRRIWINNI

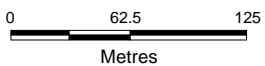
CASSOWARY COAST
REGIONAL COUNCIL

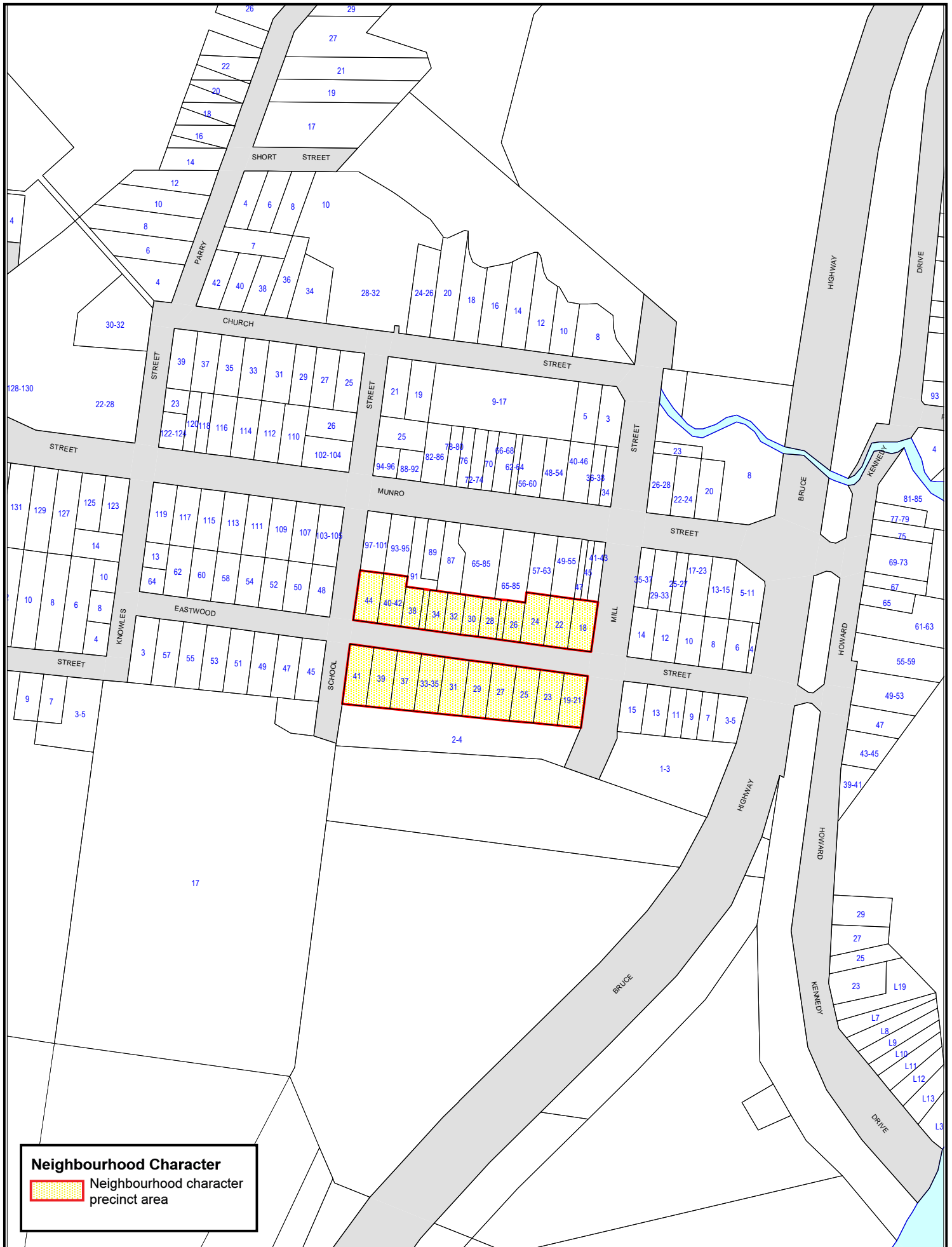





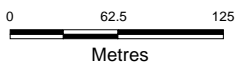
Neighbourhood Character

 Neighbourhood character precinct area




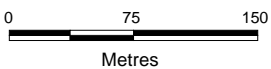
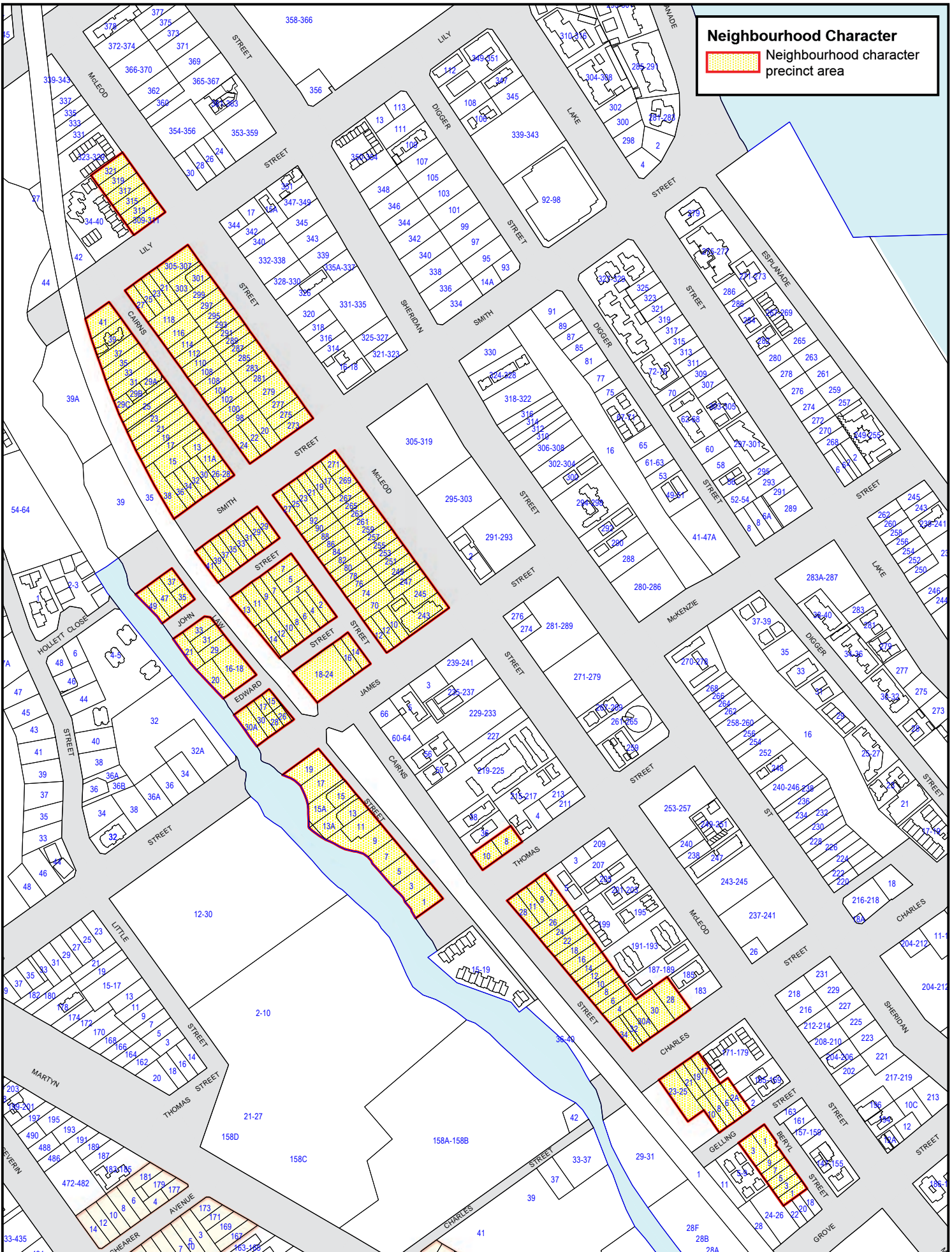


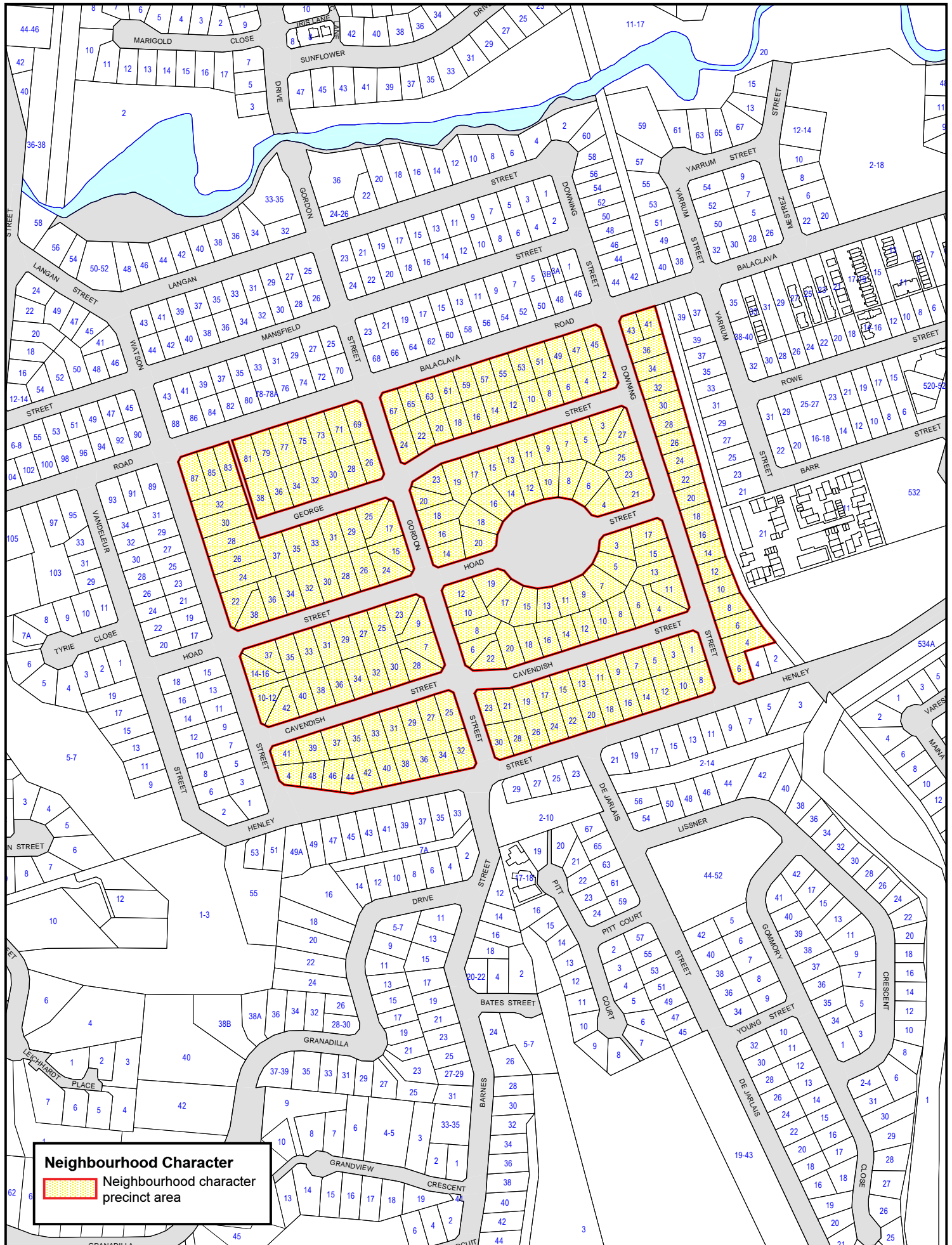
Neighbourhood Character
 Neighbourhood character precinct area




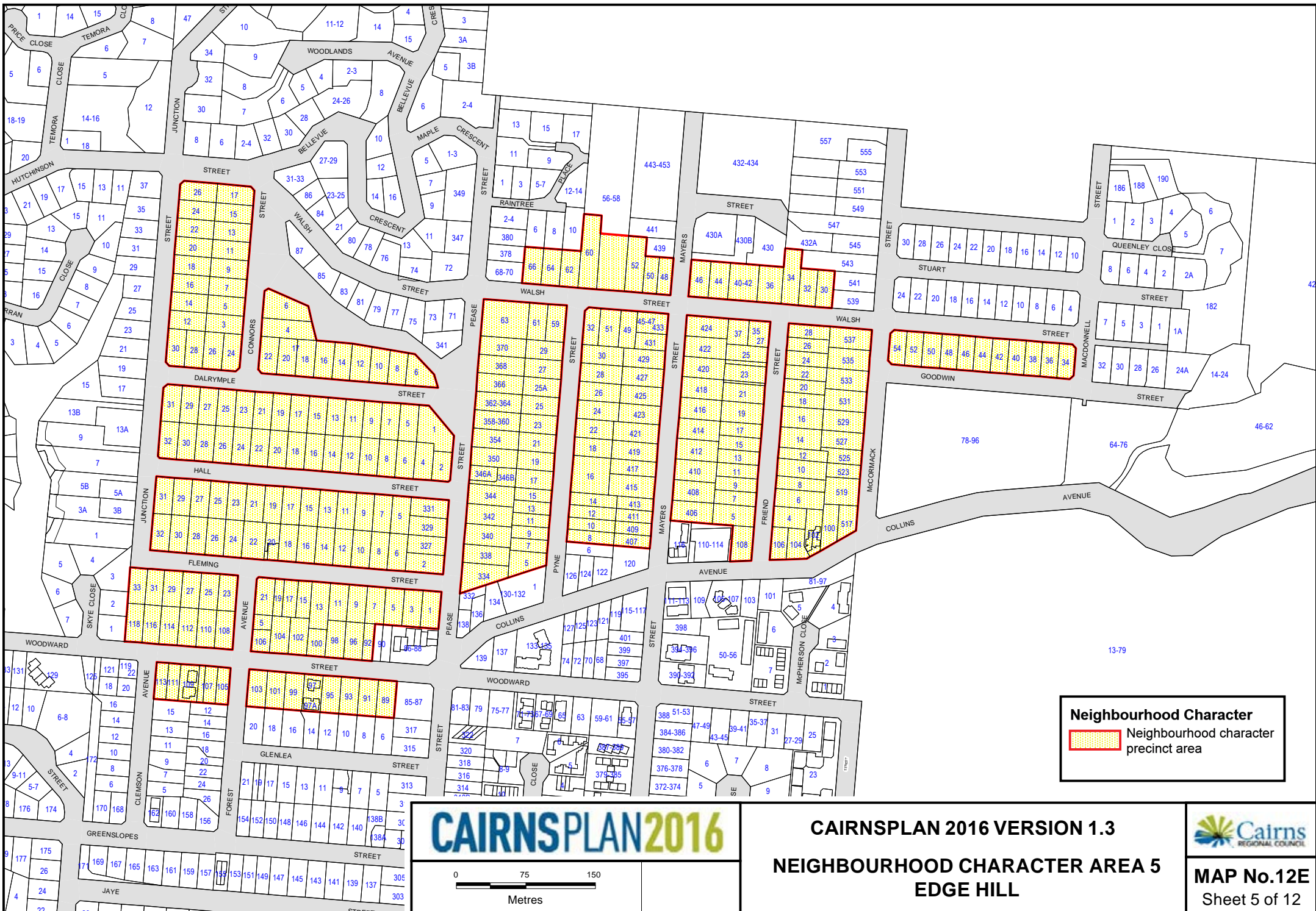
Neighbourhood Character


 Neighbourhood character precinct area





Neighbourhood Character
 Neighbourhood character precinct area




Neighbourhood Character
 Neighbourhood character precinct area


CAIRNSPLAN 2016

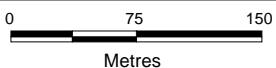
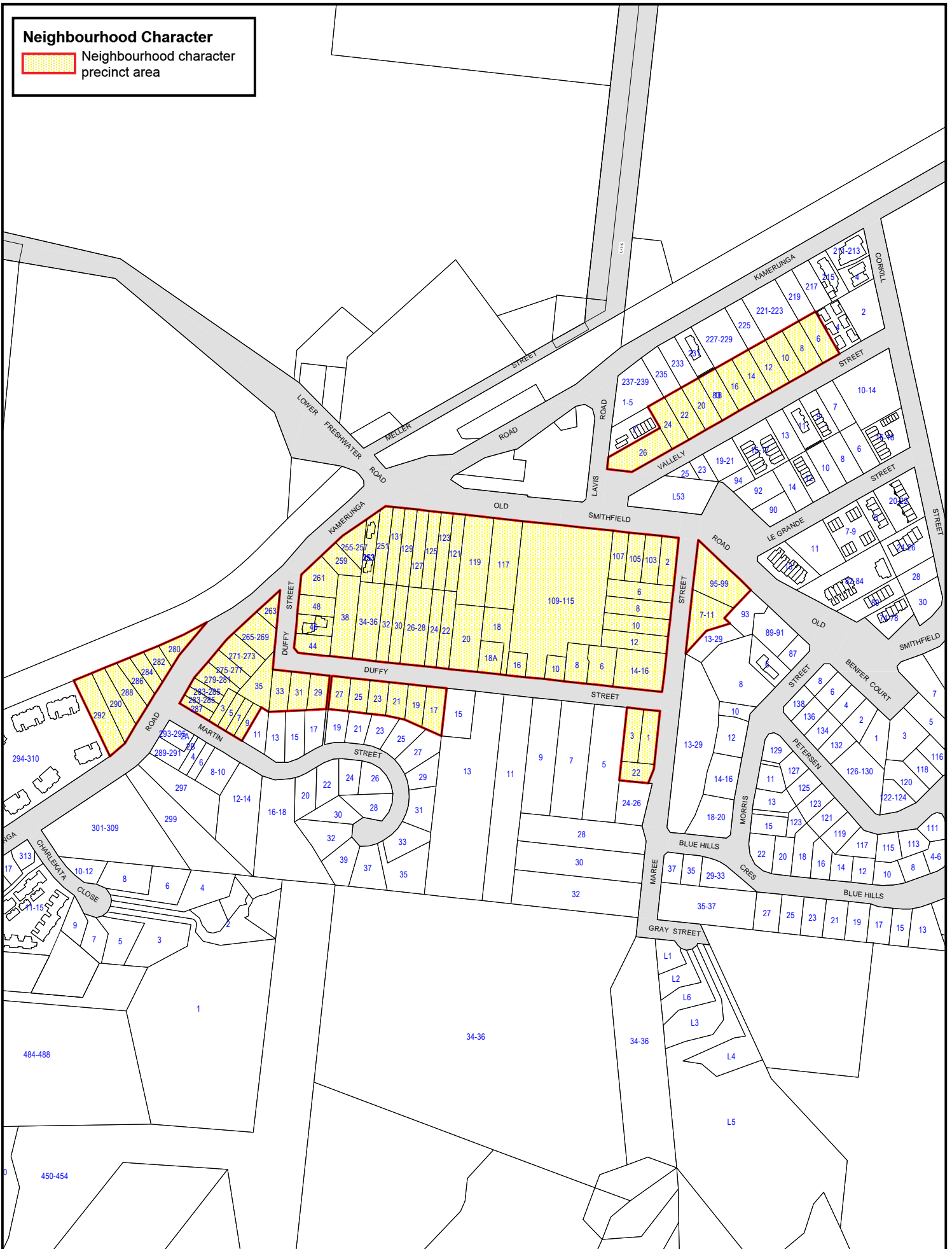
0 75 150
 Metres

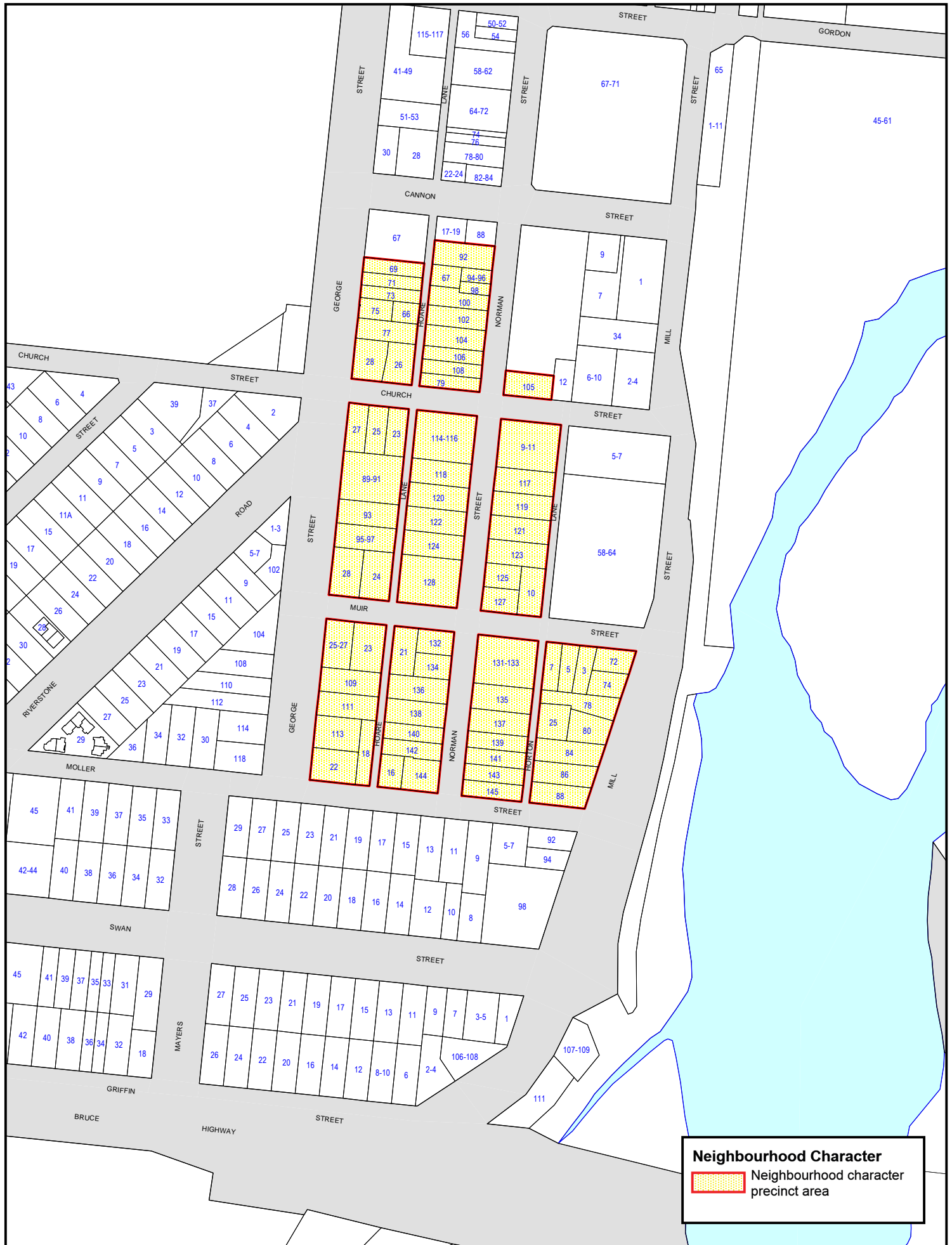
CAIRNSPLAN 2016 VERSION 1.3
NEIGHBOURHOOD CHARACTER AREA 5
EDGE HILL



MAP No.12E
 Sheet 5 of 12

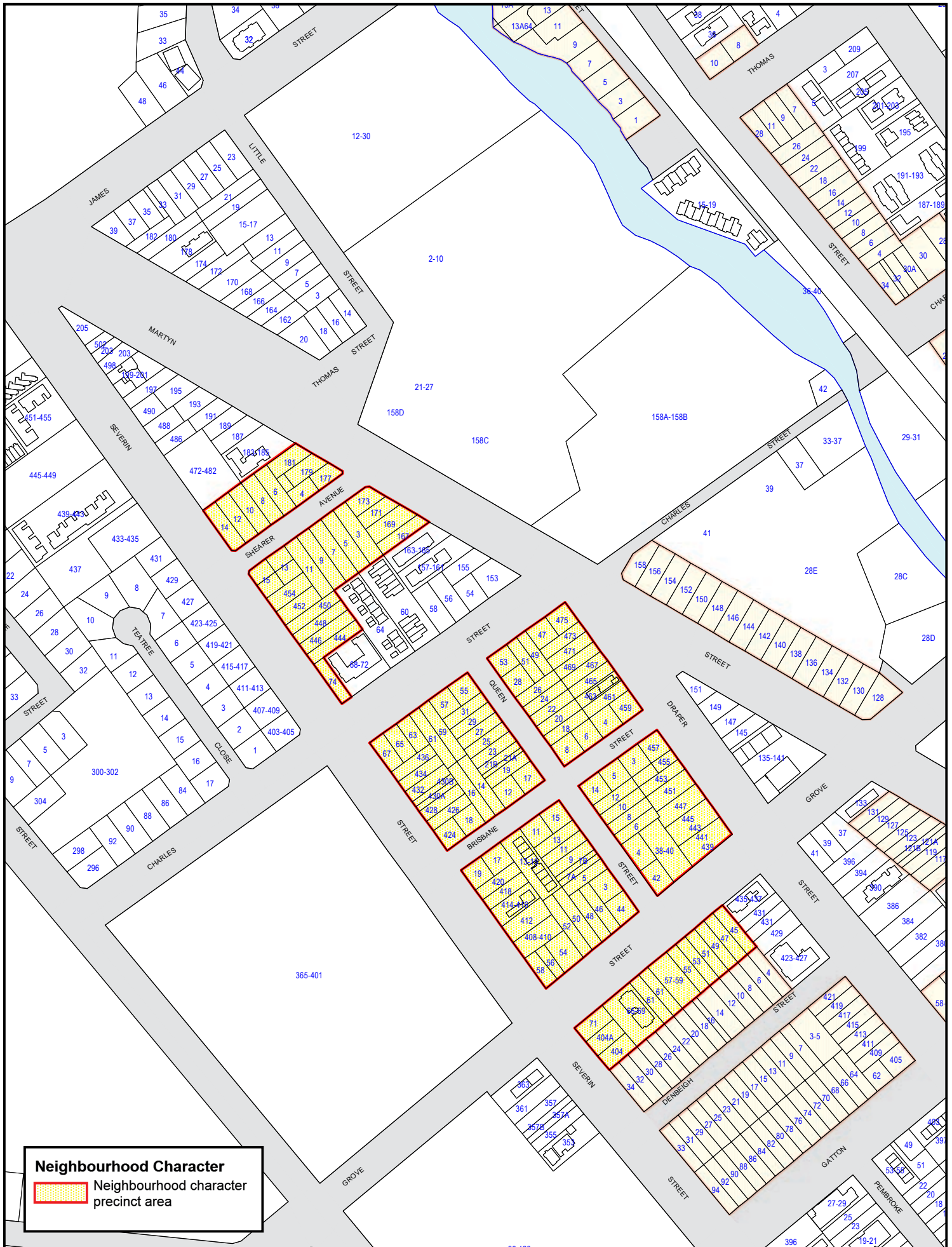
Neighbourhood Character


 Neighbourhood character precinct area

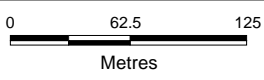


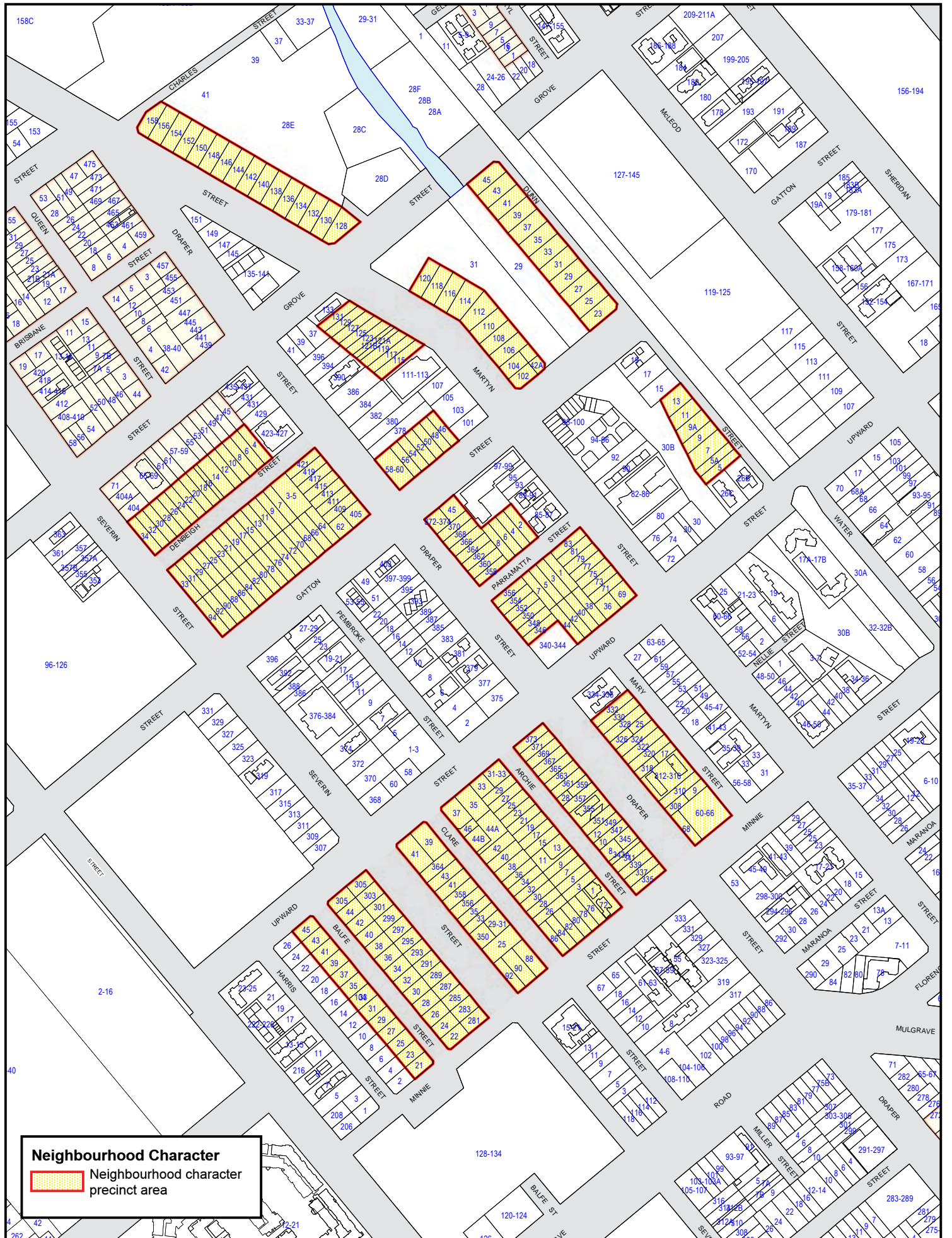



Neighbourhood Character
 Neighbourhood character precinct area

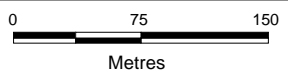


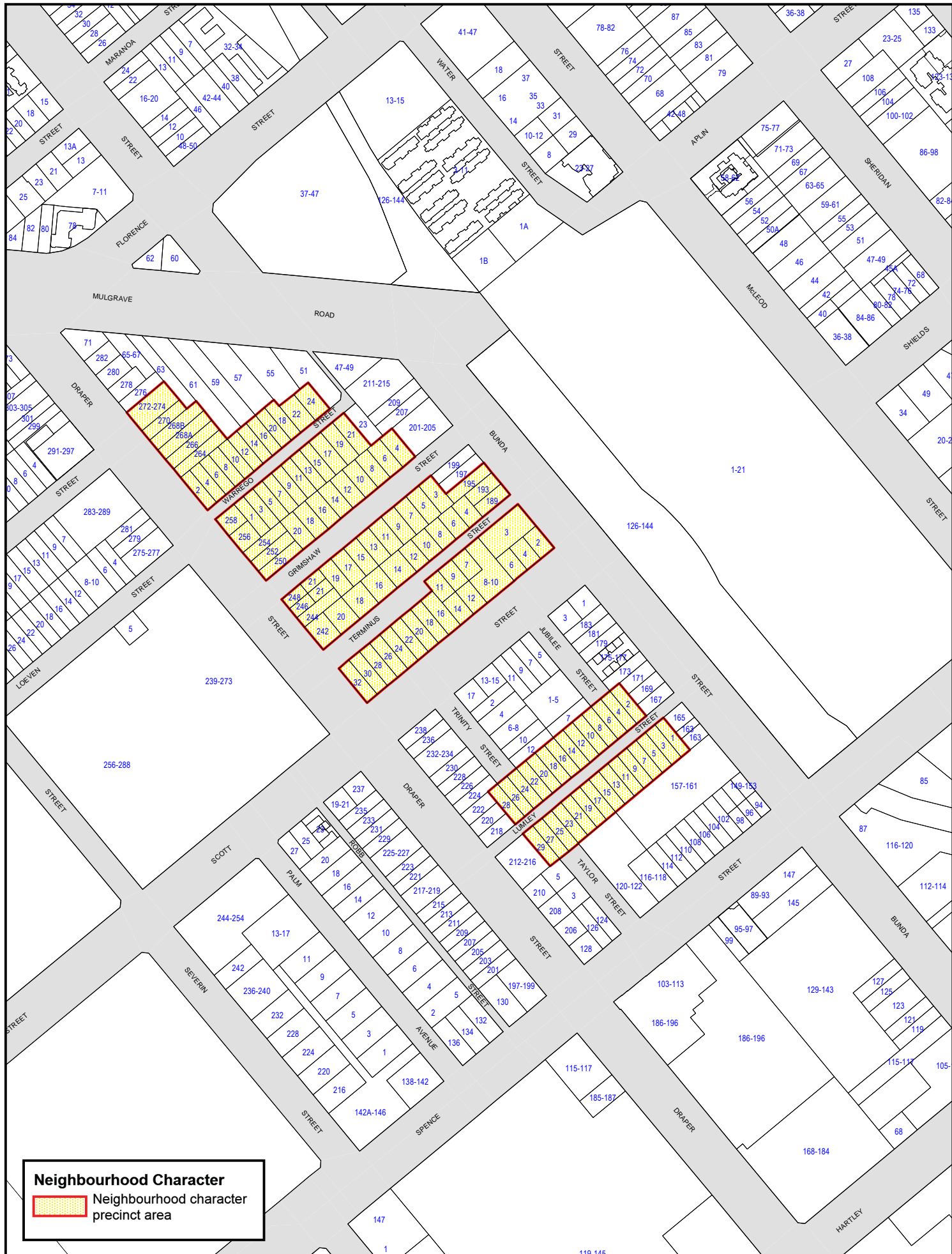
Neighbourhood Character
 Neighbourhood character precinct area




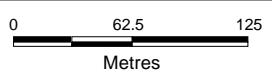


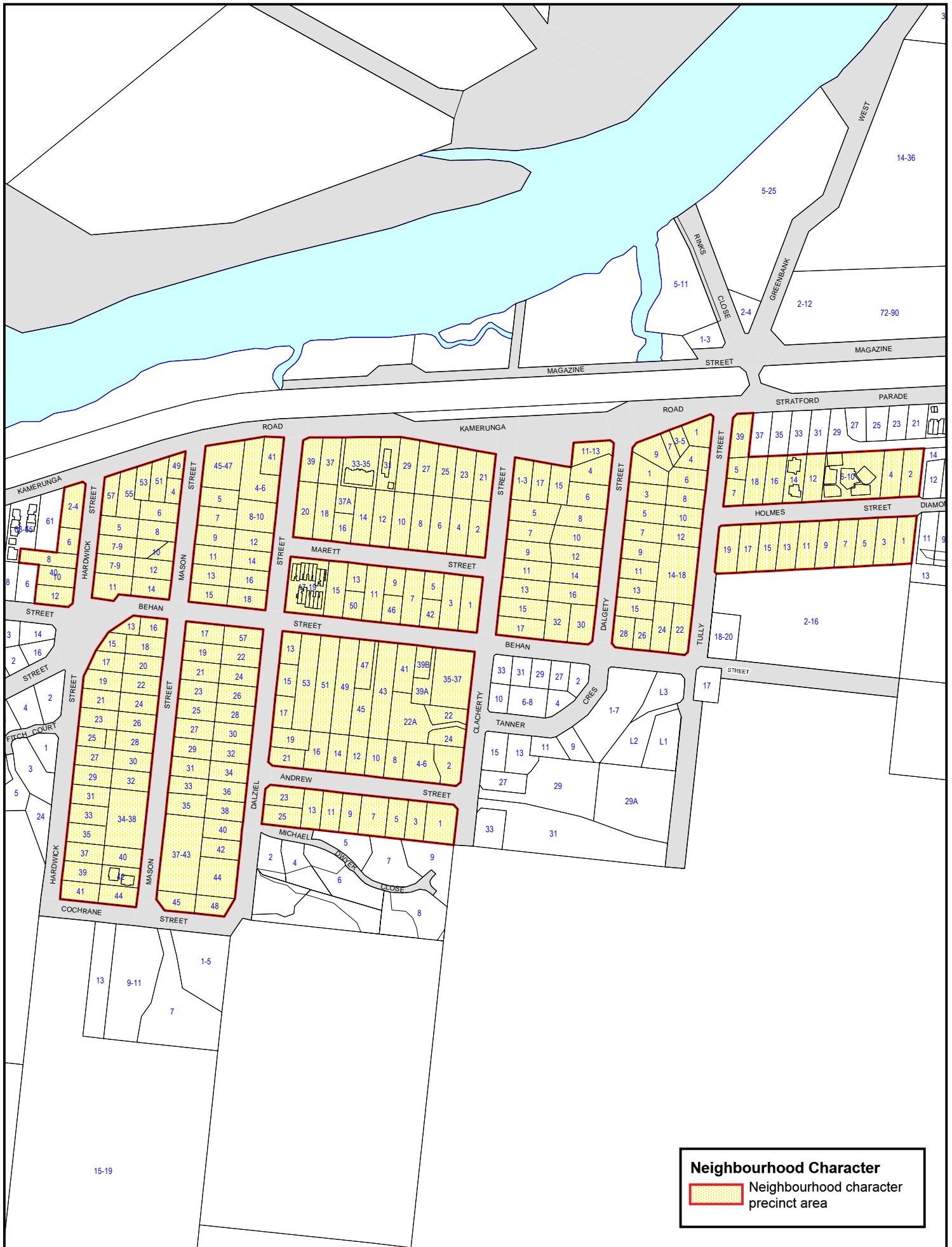
Neighbourhood Character
 Neighbourhood character precinct area




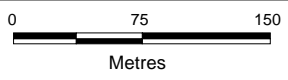


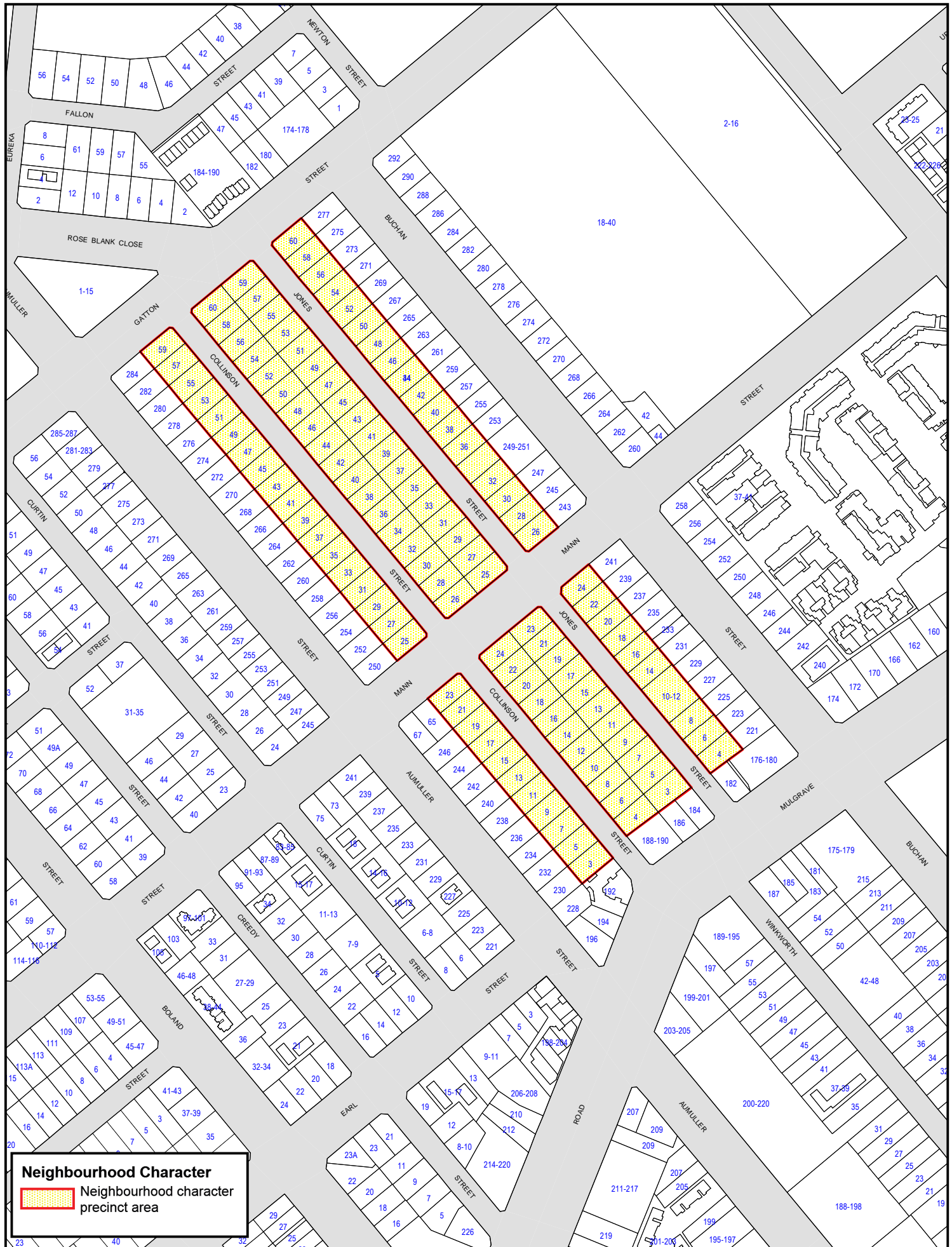
Neighbourhood Character
 Neighbourhood character precinct area




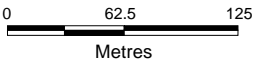


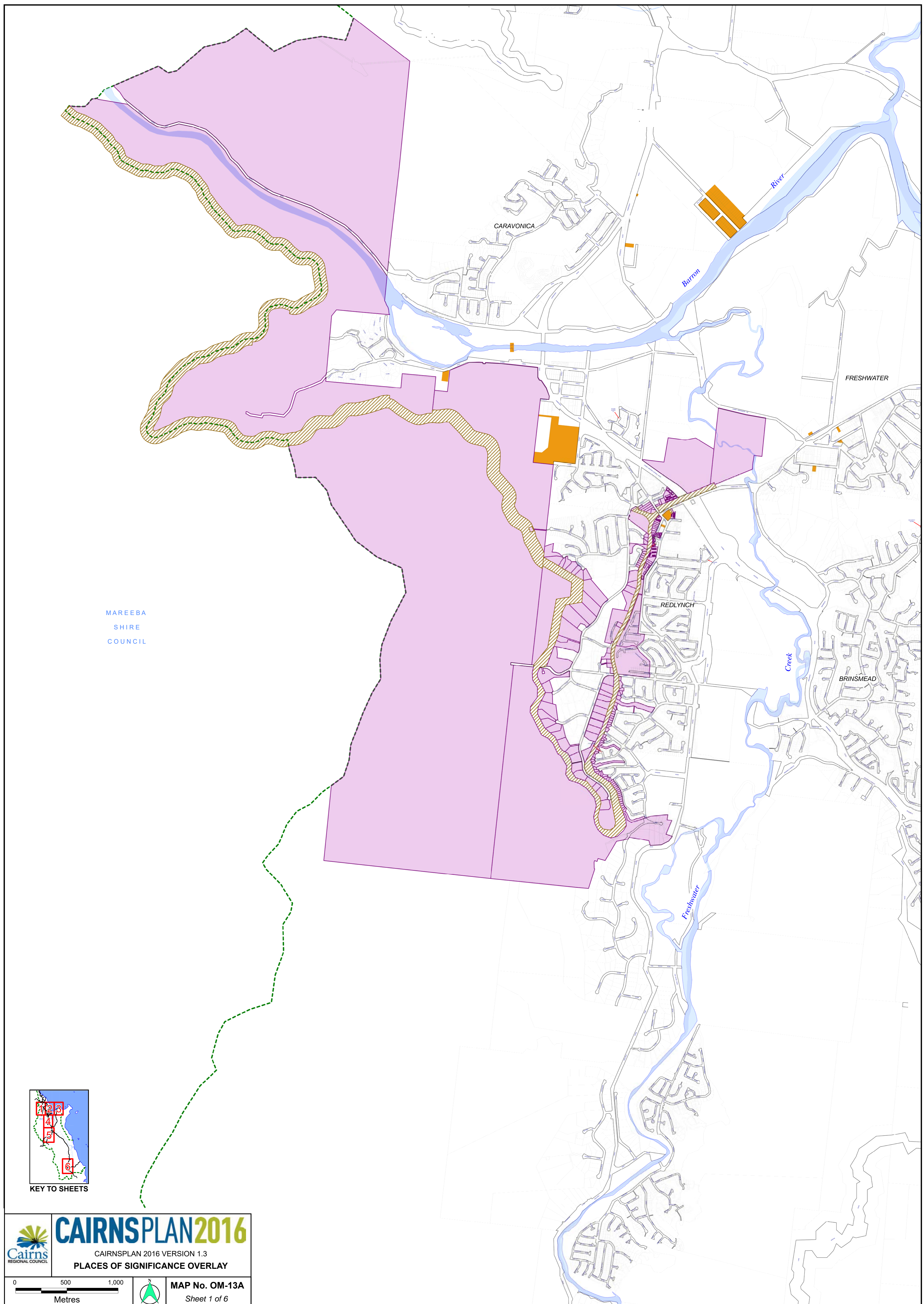
Neighbourhood Character
 Neighbourhood character precinct area



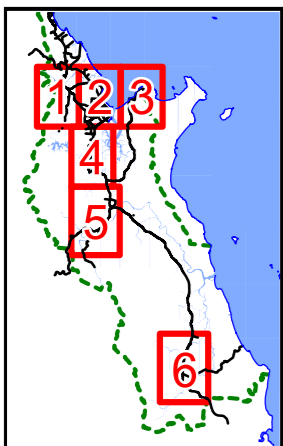


Neighbourhood Character
 Neighbourhood character precinct area







MAREEBA
SHIRE
COUNCIL

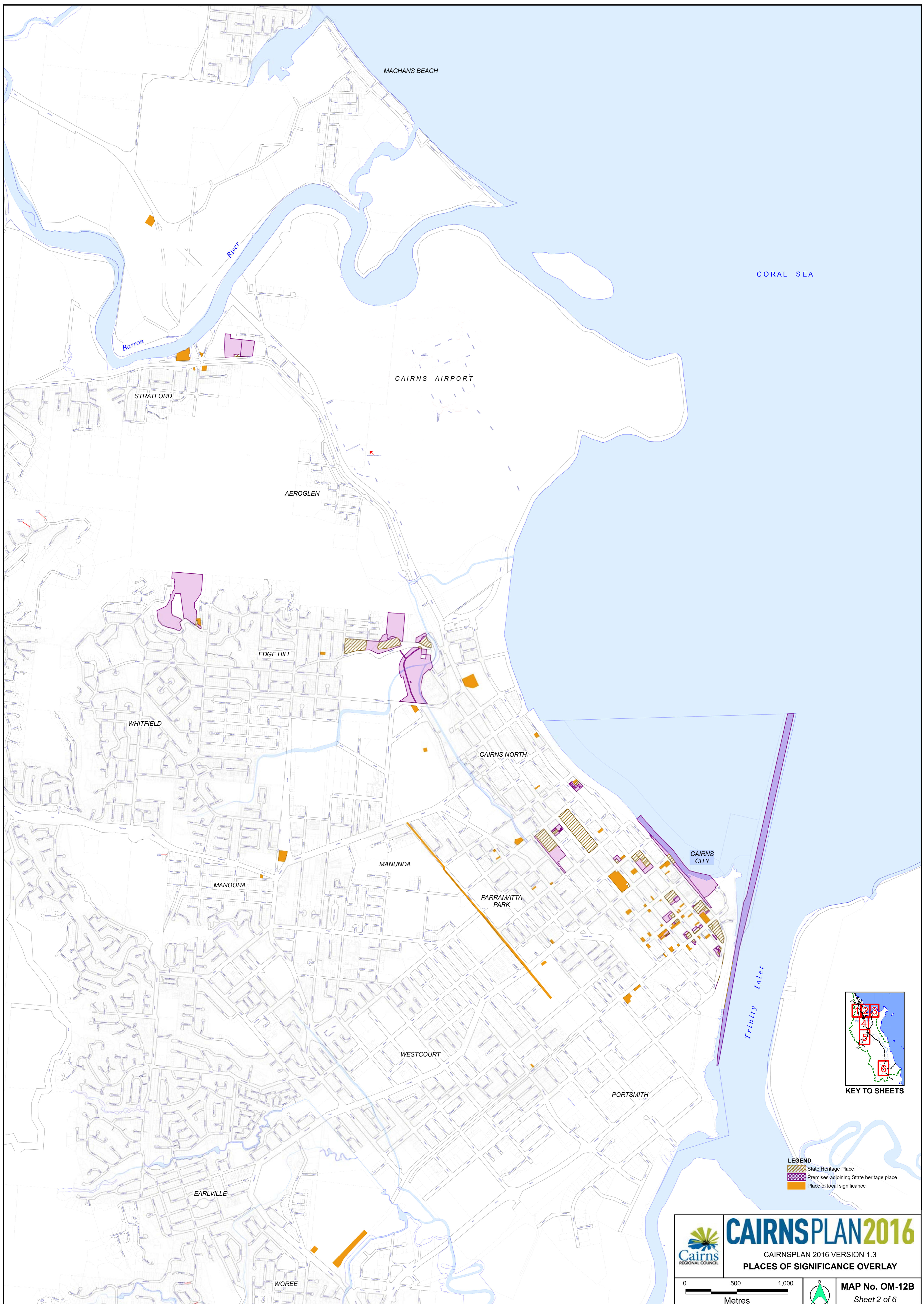


KEY TO SHEETS

 **CAIRNSPLAN2016**
CAIRNSPLAN 2016 VERSION 1.3
PLACES OF SIGNIFICANCE OVERLAY

0 500 1,000
Metres

 **MAP No. OM-13A**
Sheet 1 of 6



MACHANS BEACH

CORAL SEA

Barron River

CAIRNS AIRPORT

STRATFORD

AEROGLEN

EDGE HILL

WHITFIELD

CAIRNS NORTH

CAIRNS CITY

MANOORA

MANUNDA

PARRAMATTA PARK

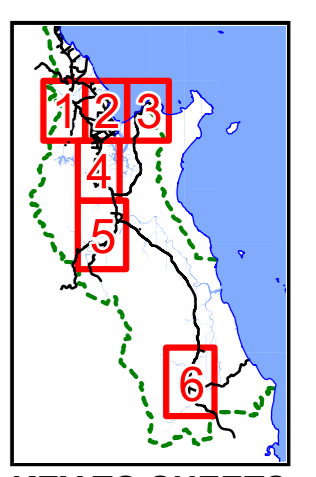
Trinity Inlet

WESTCOURT

PORTSMITH

EARLVILLE

WOREE



LEGEND

	State Heritage Place
	Premises adjoining State heritage place
	Place of local significance

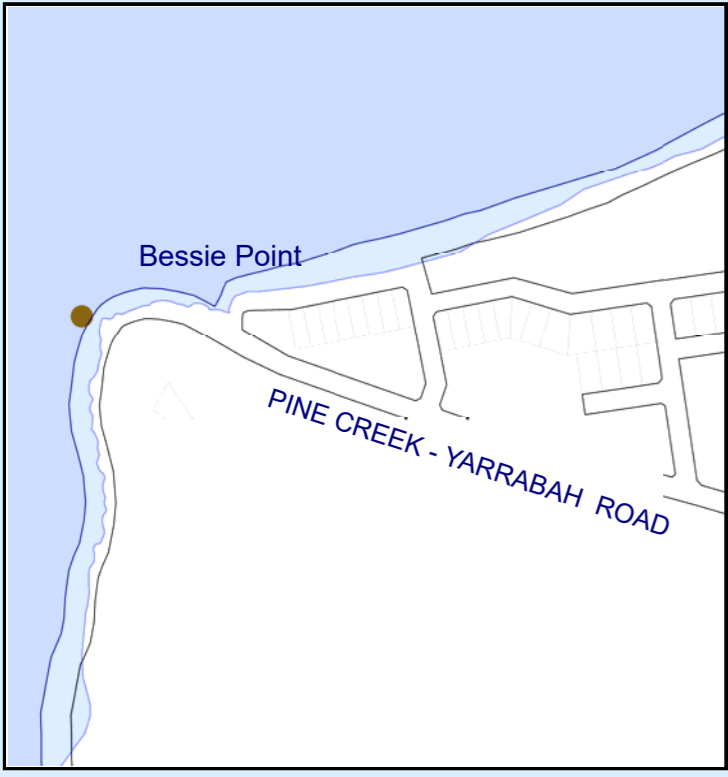
CAIRNSPLAN2016

CAIRNSPLAN 2016 VERSION 1.3

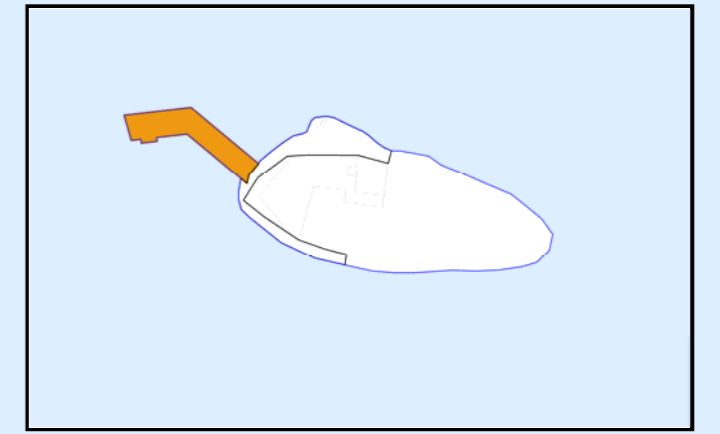
PLACES OF SIGNIFICANCE OVERLAY

0 500 1,000
Metres

MAP No. OM-12B
Sheet 2 of 6



INSERT - BESSIE POINT



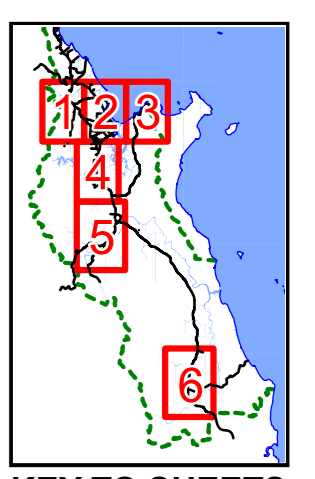
CORAL SEA

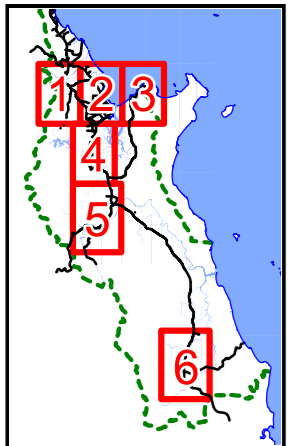
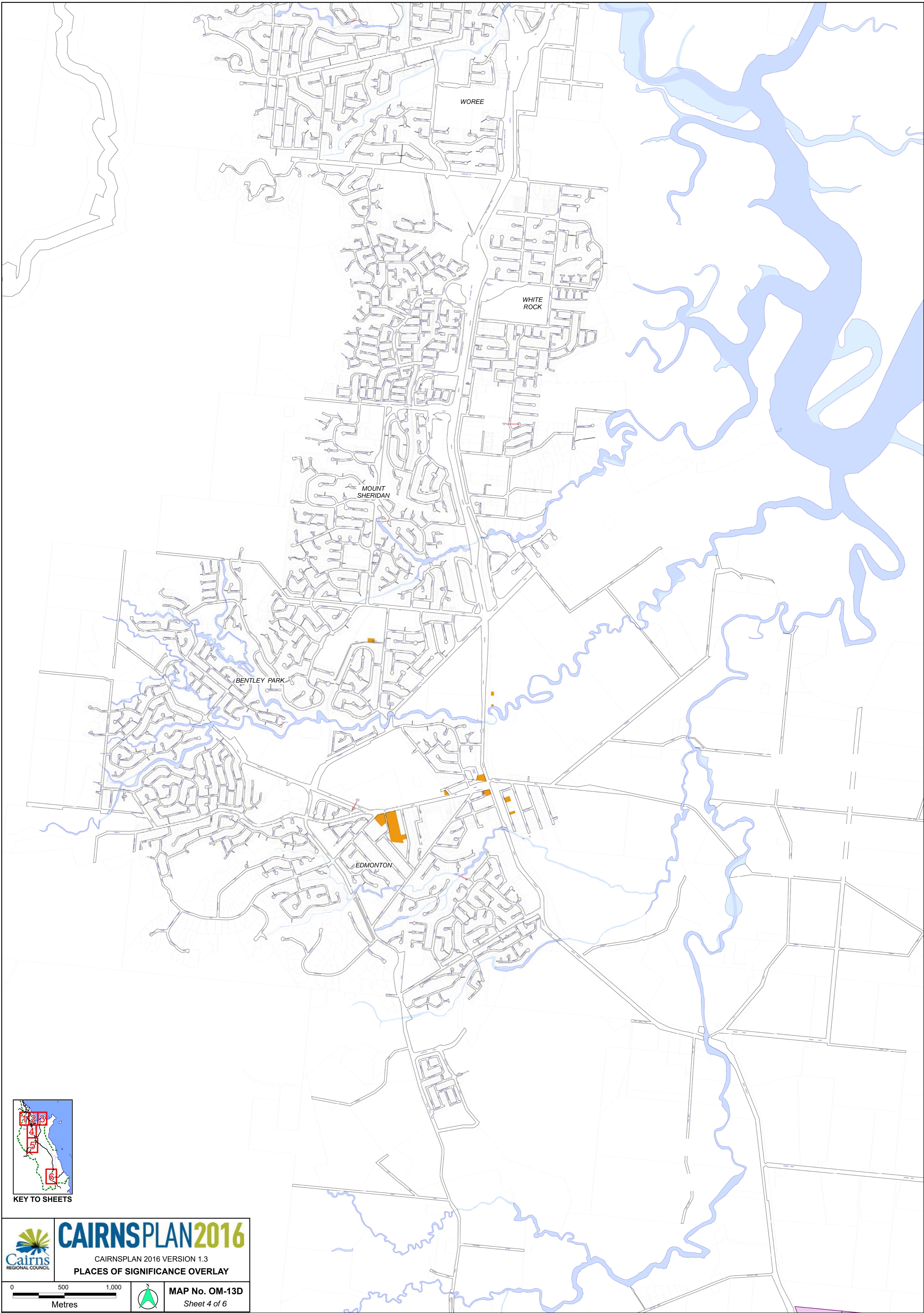
FALSE CAPE

EAST TRINITY


SEE BESSIE POINT INSERT

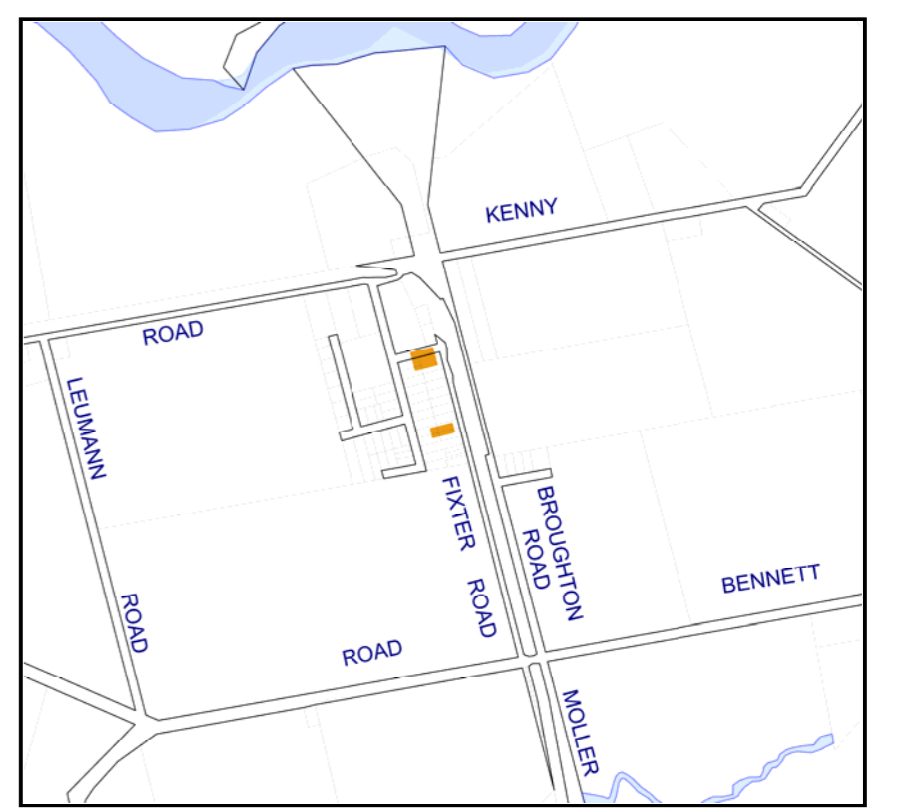
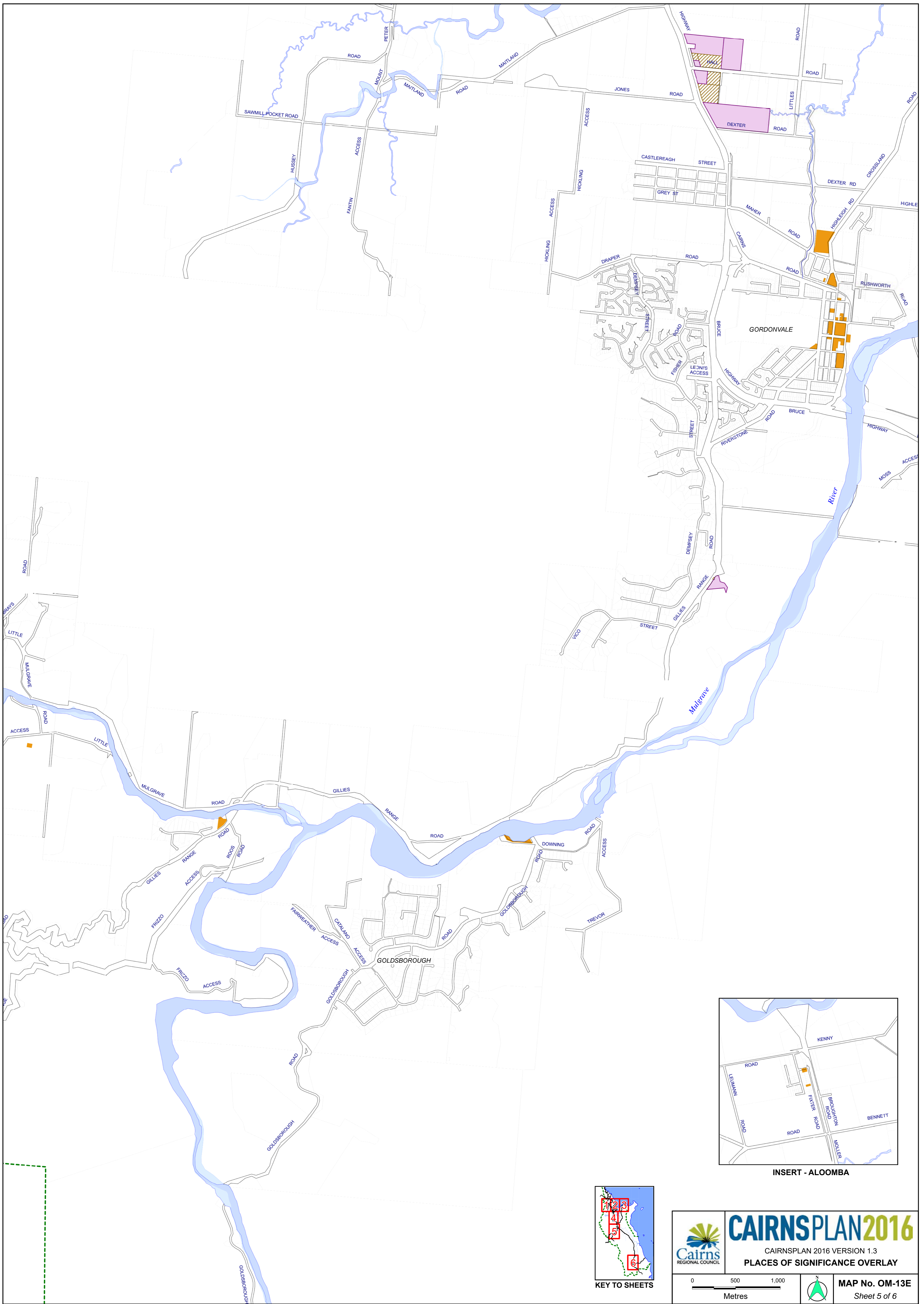
YARRABAH SHIRE COUNCIL



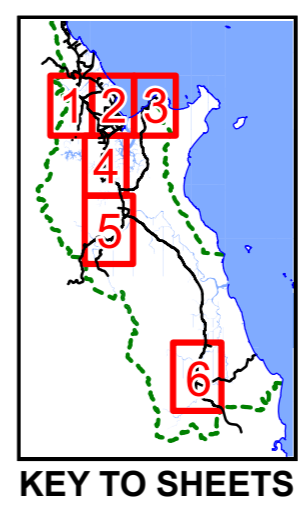


KEY TO SHEETS






INSERT - ALOOMBA

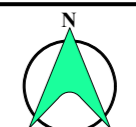


KEY TO SHEETS

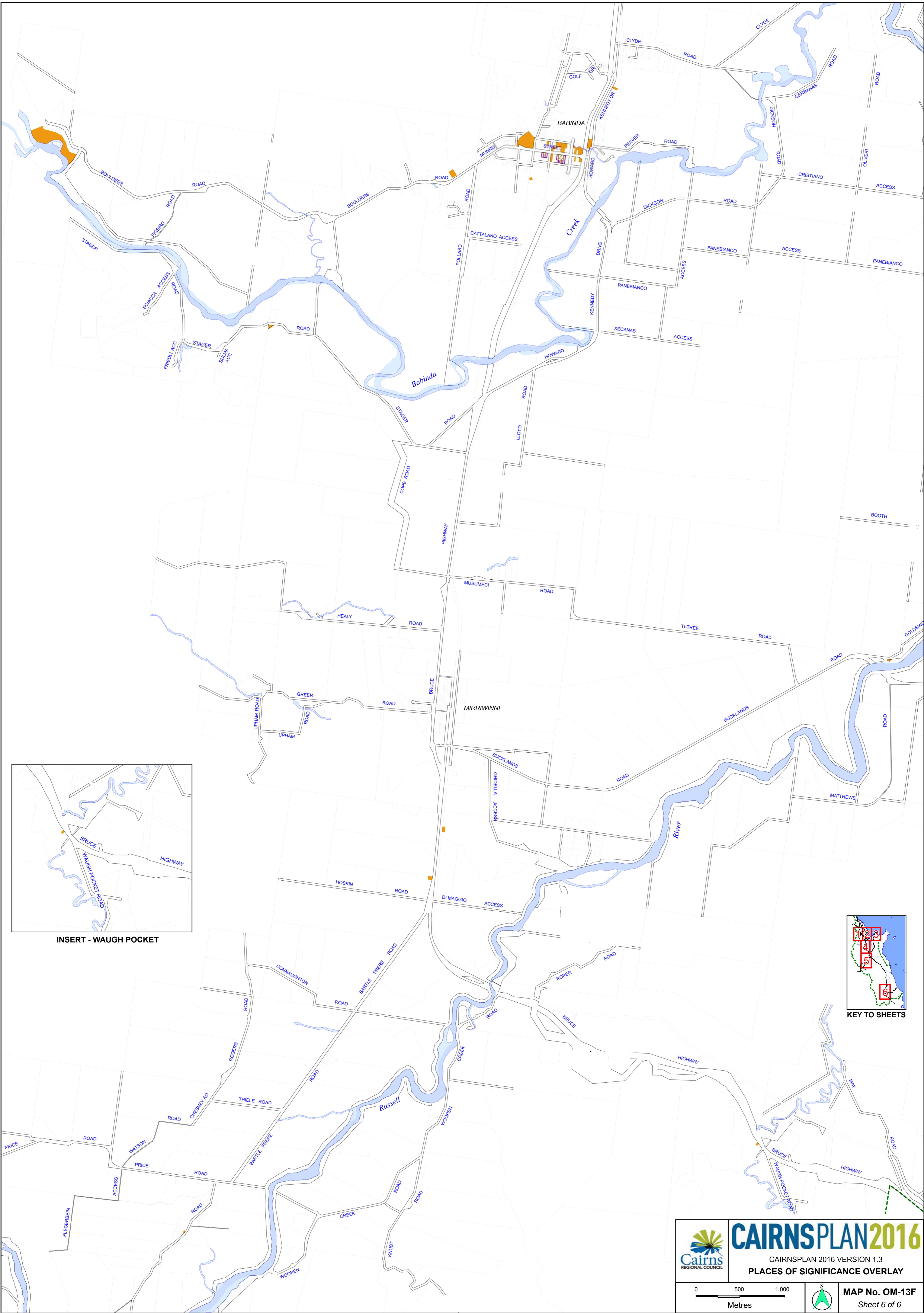


CAIRNSPLAN2016
CAIRNSPLAN 2016 VERSION 1.3
PLACES OF SIGNIFICANCE OVERLAY

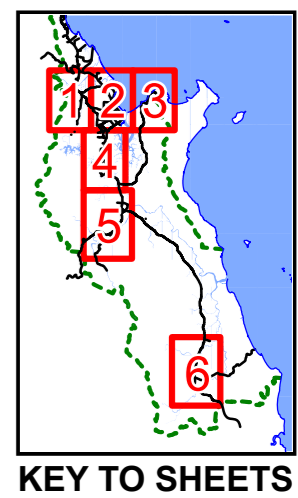
0 500 1,000
Metres



MAP No. OM-13E
Sheet 5 of 6



INSERT - WAUGH POCKET



SEE
INSERT

ELLIS BEACH

DOUBLE
ISLAND

PALM COVE

CLIFTON BEACH

TRINITY BEACH

YORKEYS KNOB

SMITHFIELD

HOLLOWAYS BEACH

MACHANS BEACH

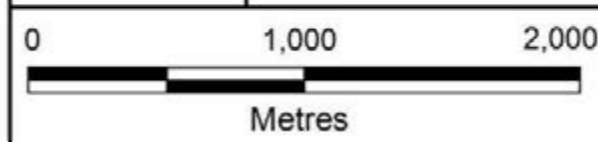
REDLYNCH

TRINITY
INLET



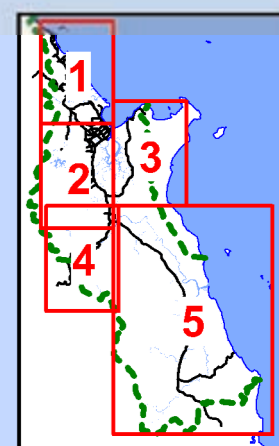
CAIRNSPLAN2016

CAIRNSPLAN 2016 VERSION 1.3
POTENTIAL LANDSLIP HAZARD OVERLAY

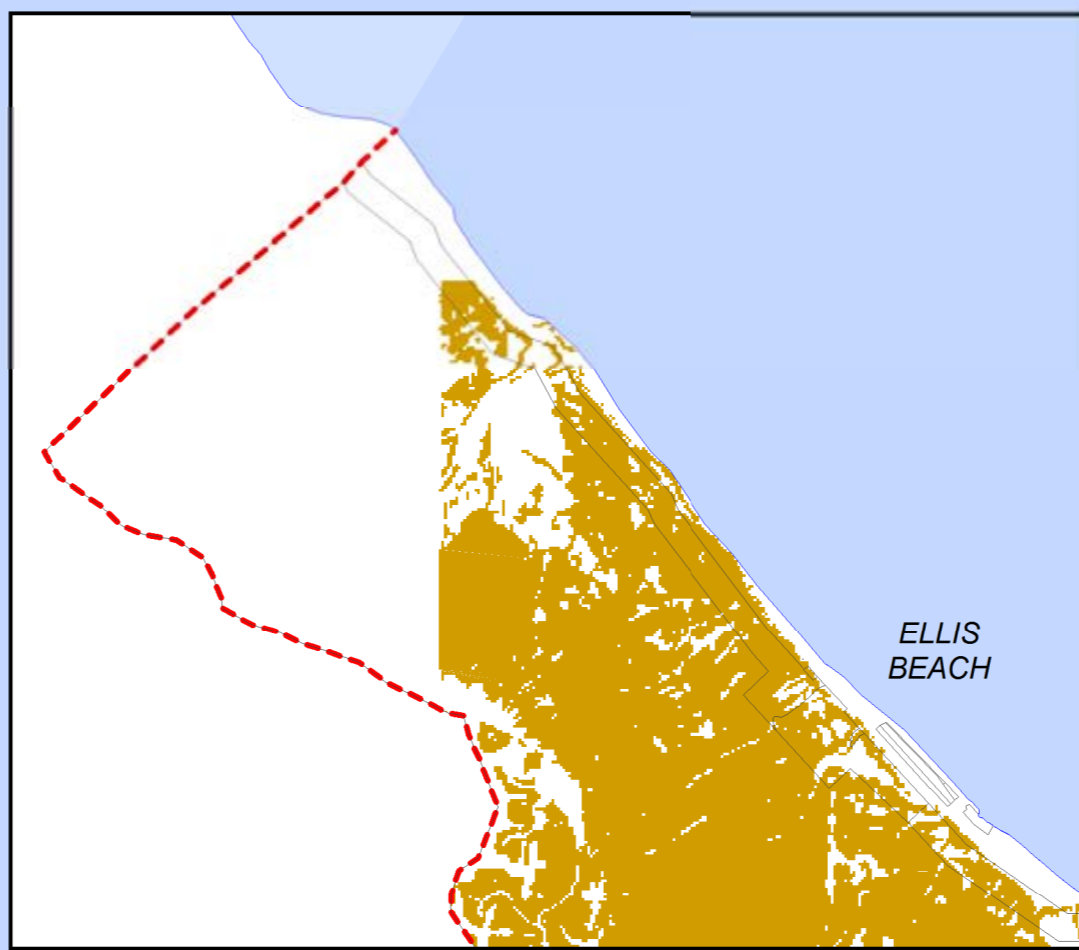


MAP No. OM-14A
Sheet 1 of 5

LEGEND
Potential landslip hazard area



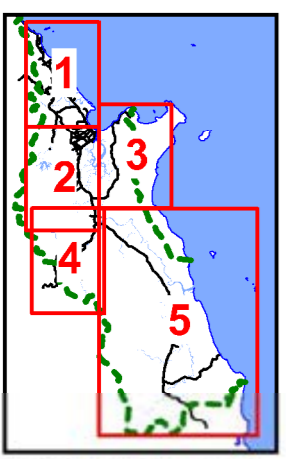
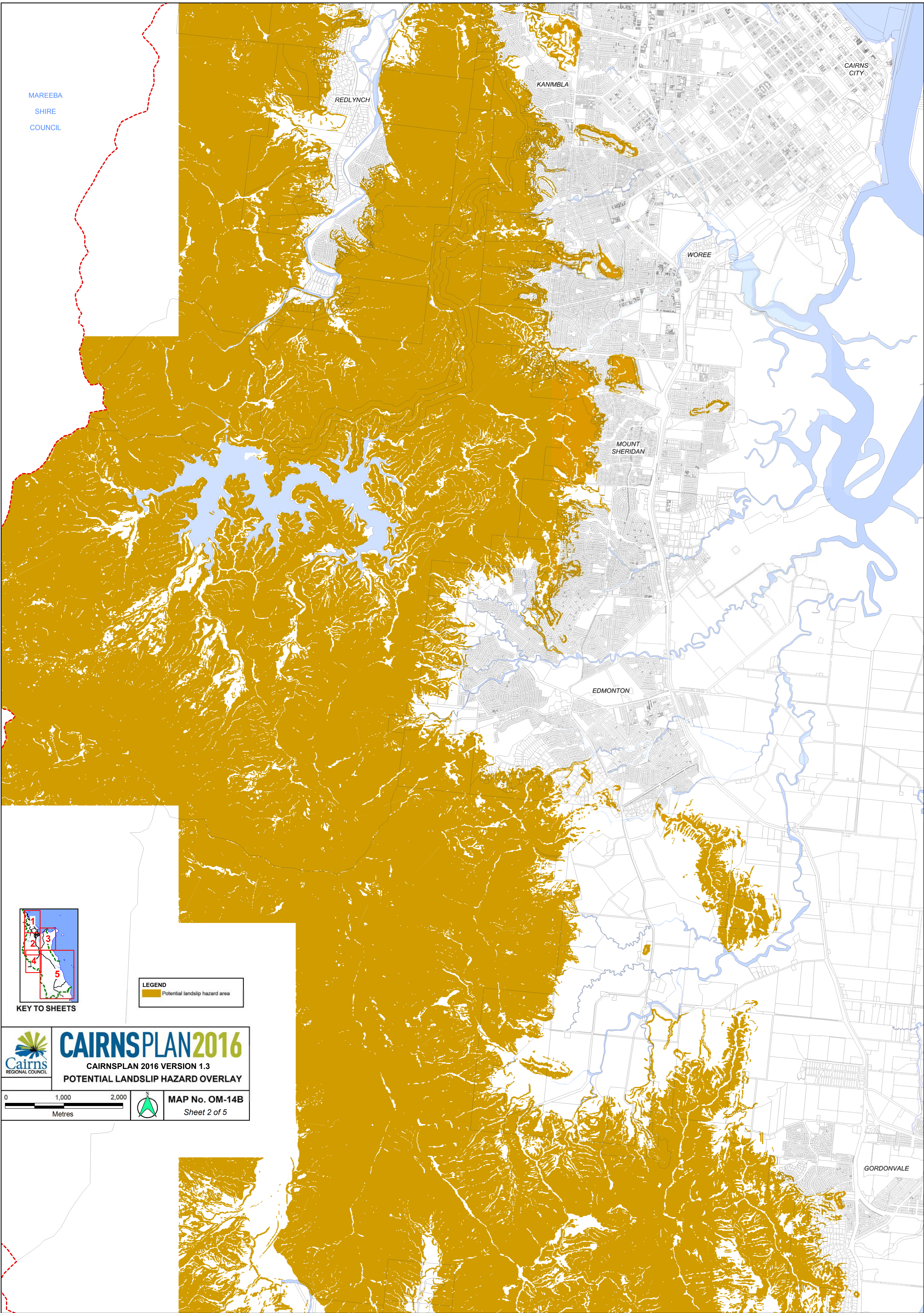
INSERT



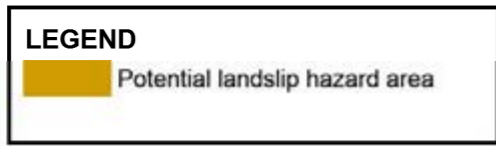
MAREEBA
SHIRE
COUNCIL

CORAL
SEA

MAREEBA
SHIRE
COUNCIL



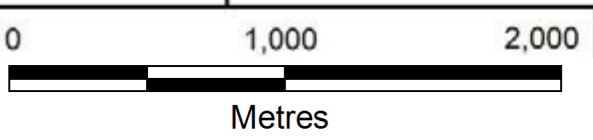
KEY TO SHEETS



CAIRNSPLAN2016

CAIRNSPLAN 2016 VERSION 1.3

POTENTIAL LANDSLIP HAZARD OVERLAY



MAP No. OM-14B
Sheet 2 of 5

GORDONVALE



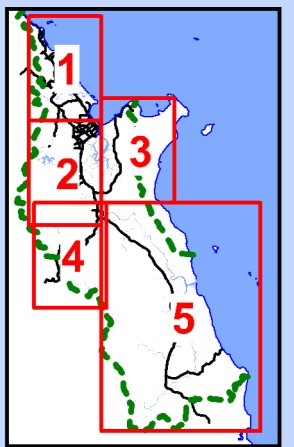
TRINITY
INLET

EAST
TRINITY

YARRABAH
SHIRE
COUNCIL

CORAL
SEA

LEGEND
Potential landslip hazard area




KEY TO SHEETS

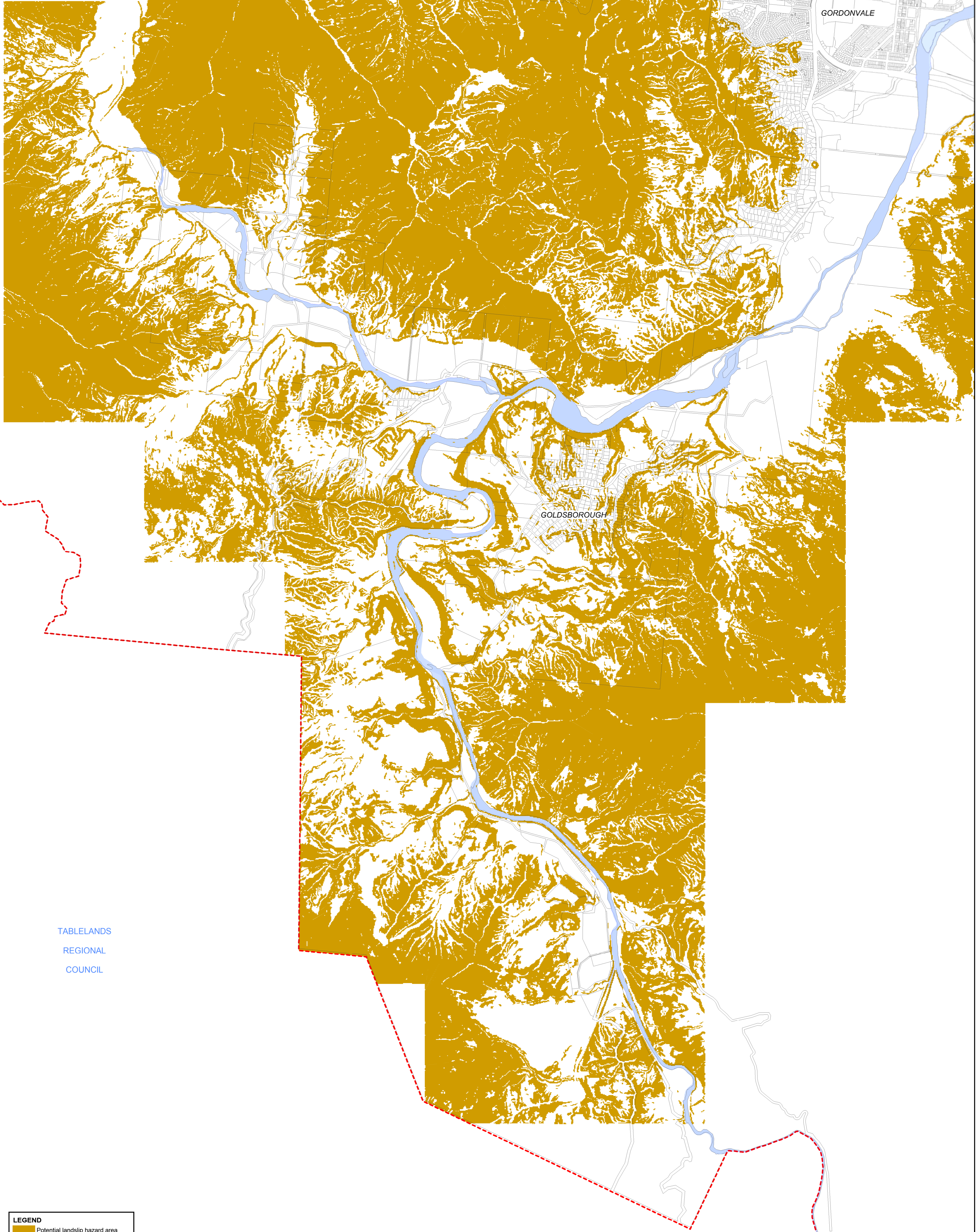


CAIRNSPLAN 2016

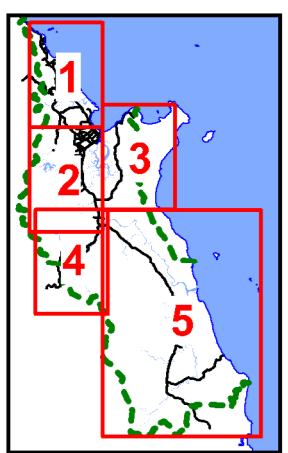
CAIRNSPLAN 2016 VERSION 1.3
POTENTIAL LANDSLIP HAZARD OVERLAY



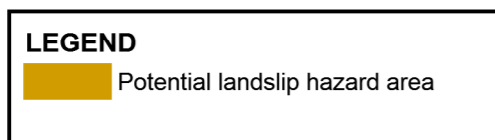
MAP No. OM-14C
Sheet 3 of 5

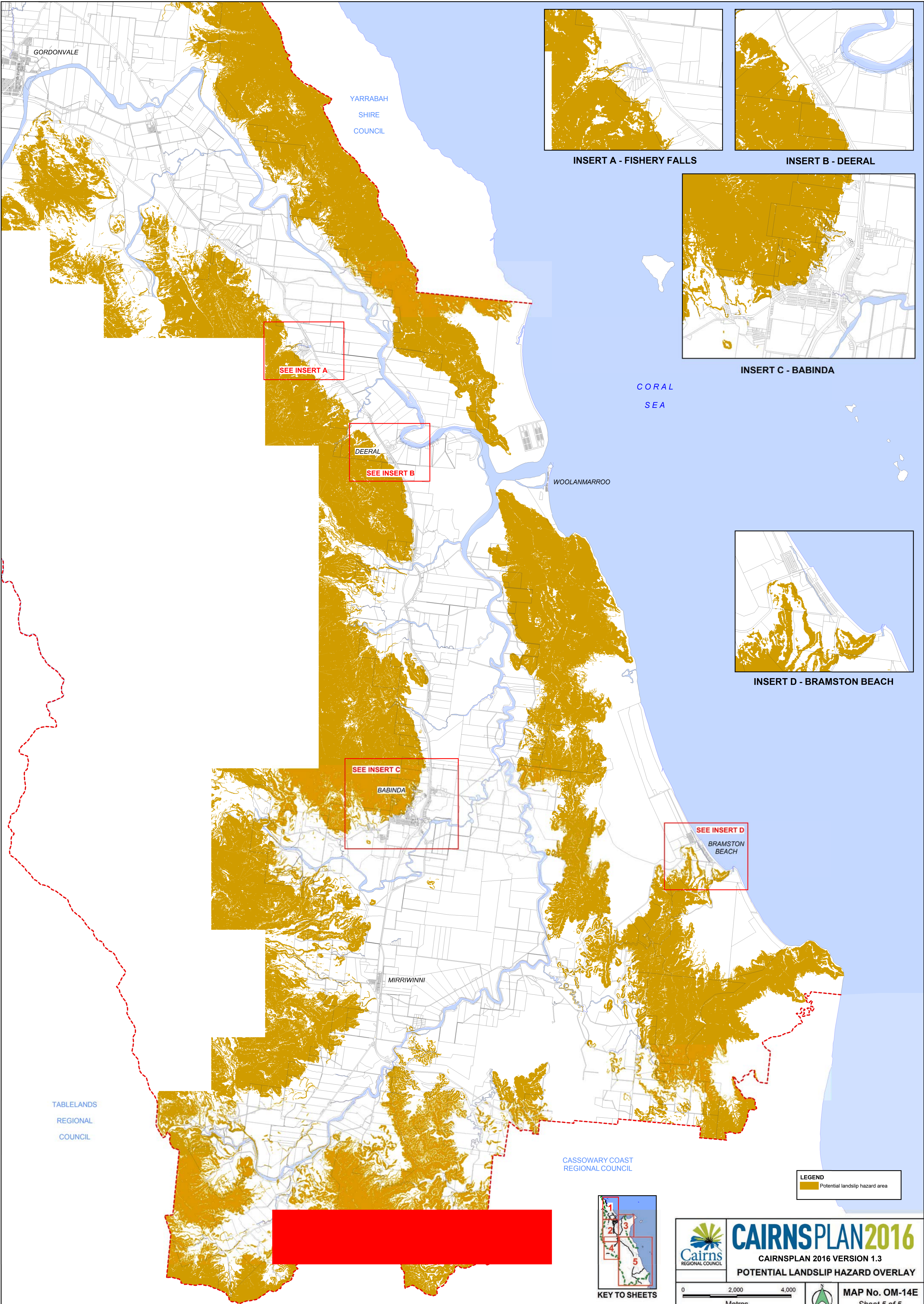


TABLELANDS
REGIONAL
COUNCIL

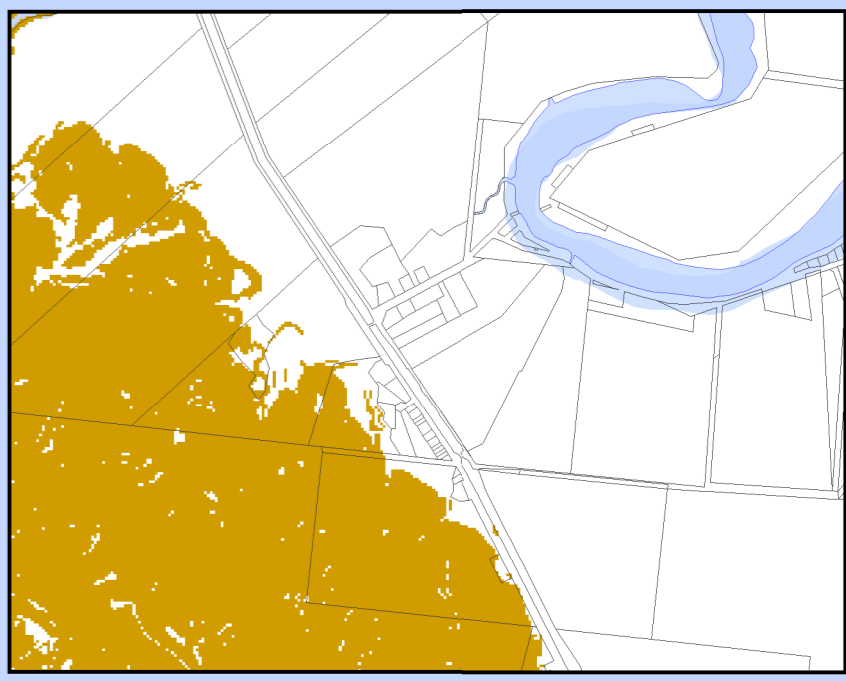


KEY TO SHEETS

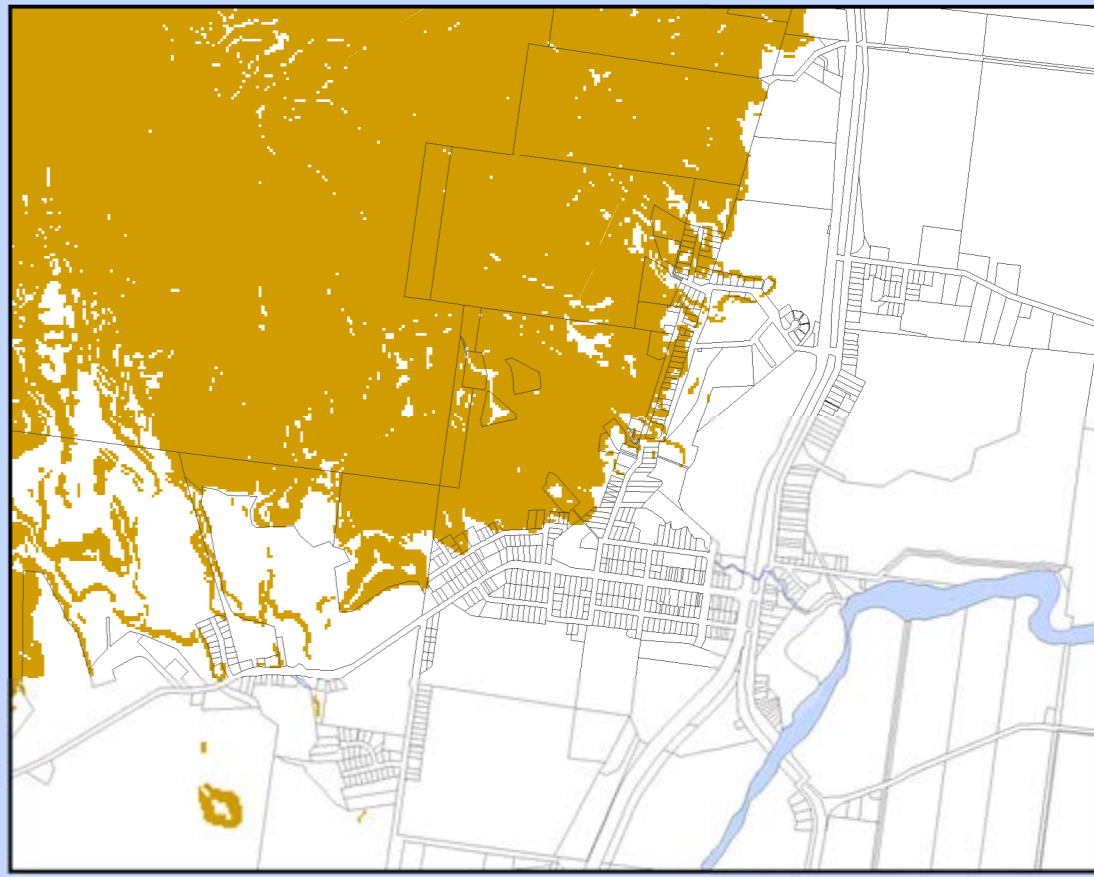




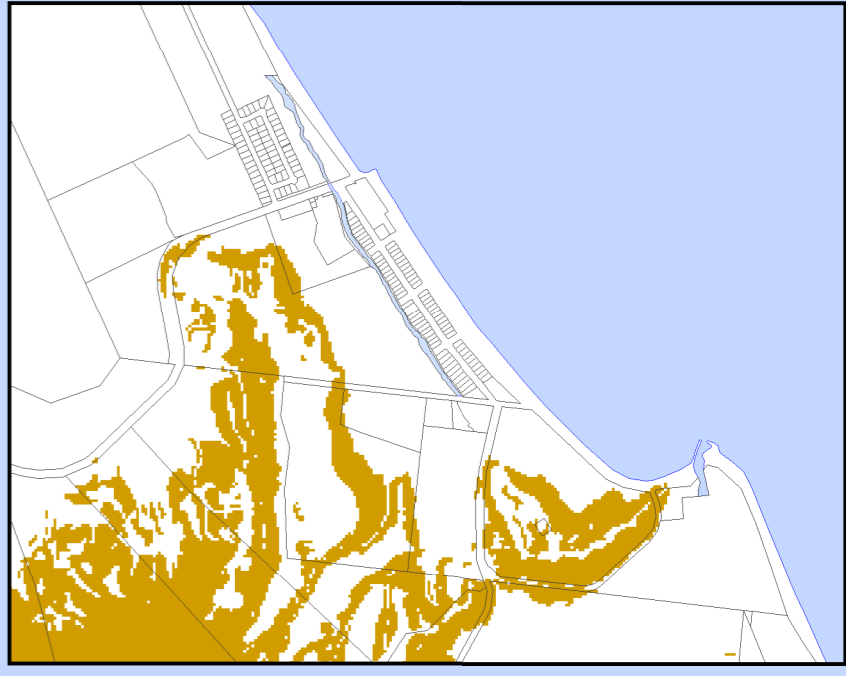
INSERT A - FISHERY FALLS



INSERT B - DEERAL



INSERT C - BABINDA



INSERT D - BRAMSTON BEACH

SEE INSERT A

DEERAL
SEE INSERT B

SEE INSERT C
BABINDA

SEE INSERT D
BRAMSTON BEACH

LEGEND
Potential landslip hazard area



KEY TO SHEETS

CAIRNSPLAN2016

CAIRNSPLAN 2016 VERSION 1.3

POTENTIAL LANDSLIP HAZARD OVERLAY

0 2,000 4,000

Metres

MAP No. OM-14E

Sheet 5 of 5

TABLELANDS
REGIONAL
COUNCIL

YARRABAH
SHIRE
COUNCIL

CORAL
SEA

WOOLANMARROO

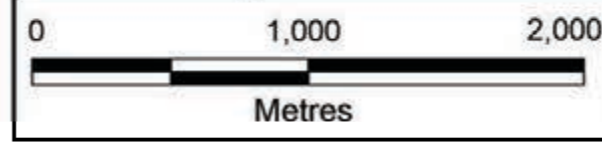
MIRRIWINNI

CASSOWARY COAST
REGIONAL COUNCIL



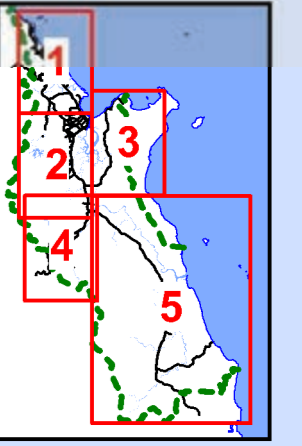
CAIRNSPLAN 2016

CAIRNSPLAN 2016 VERSION 1.3
TRANSPORT NETWORK OVERLAY
ROAD HIERARCHY



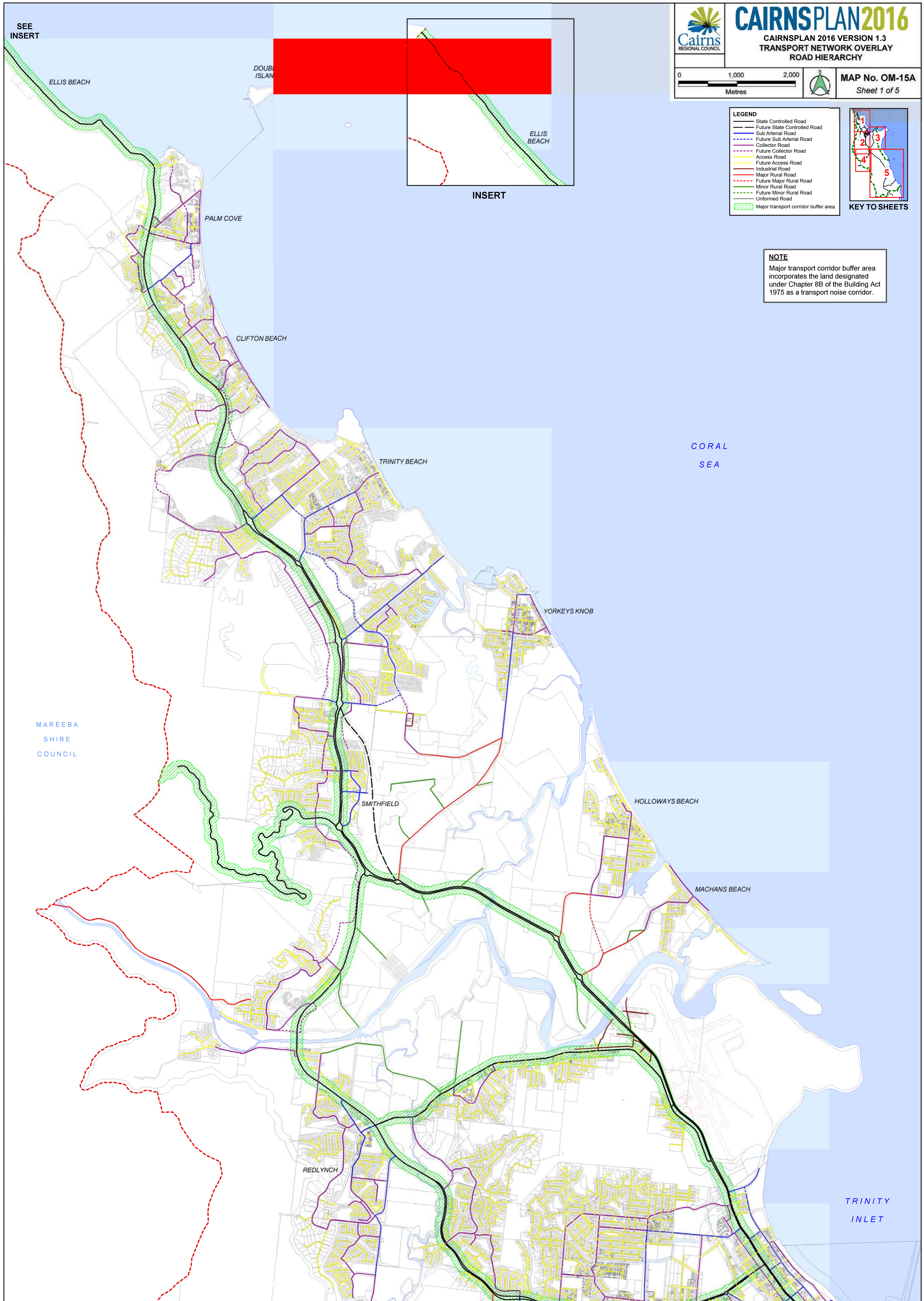
MAP No. OM-15A
Sheet 1 of 5

- LEGEND**
- State Controlled Road
 - Future State Controlled Road
 - Sub Arterial Road
 - Future Sub Arterial Road
 - Collector Road
 - Future Collector Road
 - Access Road
 - Future Access Road
 - Industrial Road
 - Major Rural Road
 - Future Major Rural Road
 - Minor Rural Road
 - Future Minor Rural Road
 - Unformed Road
 - Major transport corridor buffer area

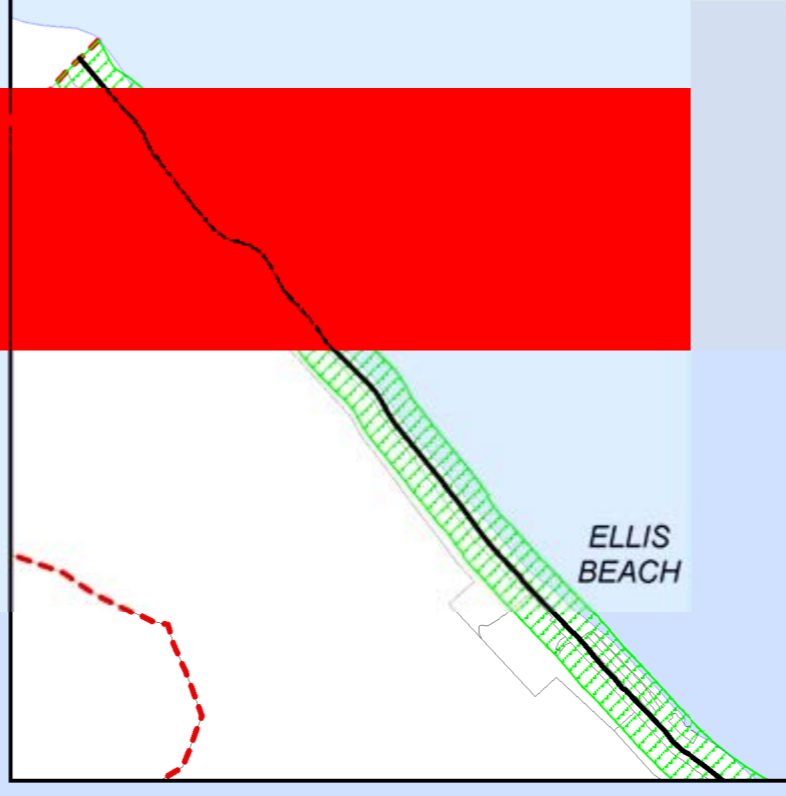
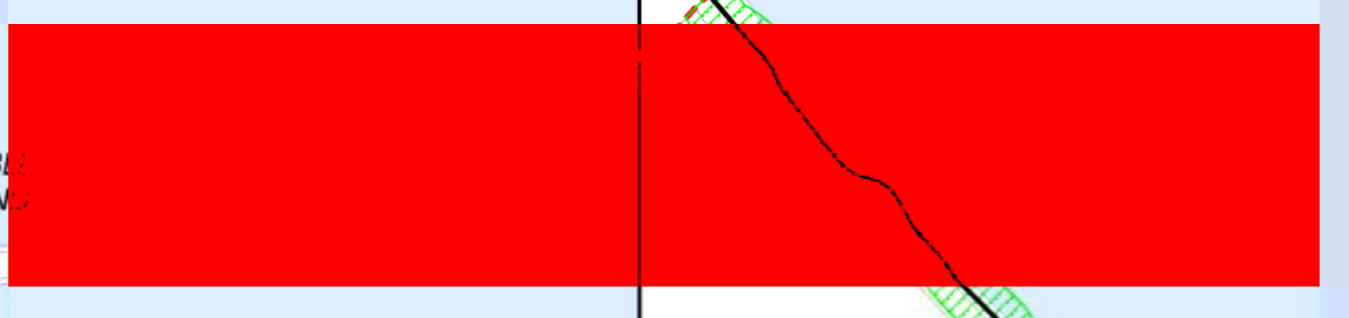


KEY TO SHEETS

NOTE
Major transport corridor buffer area incorporates the land designated under Chapter 8B of the Building Act 1975 as a transport noise corridor.



SEE INSERT

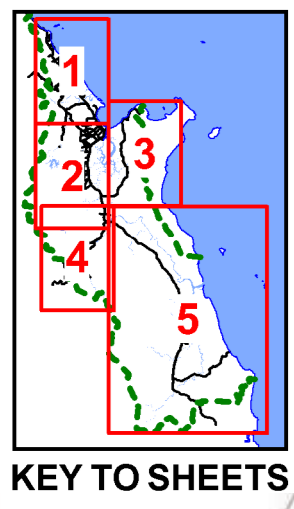
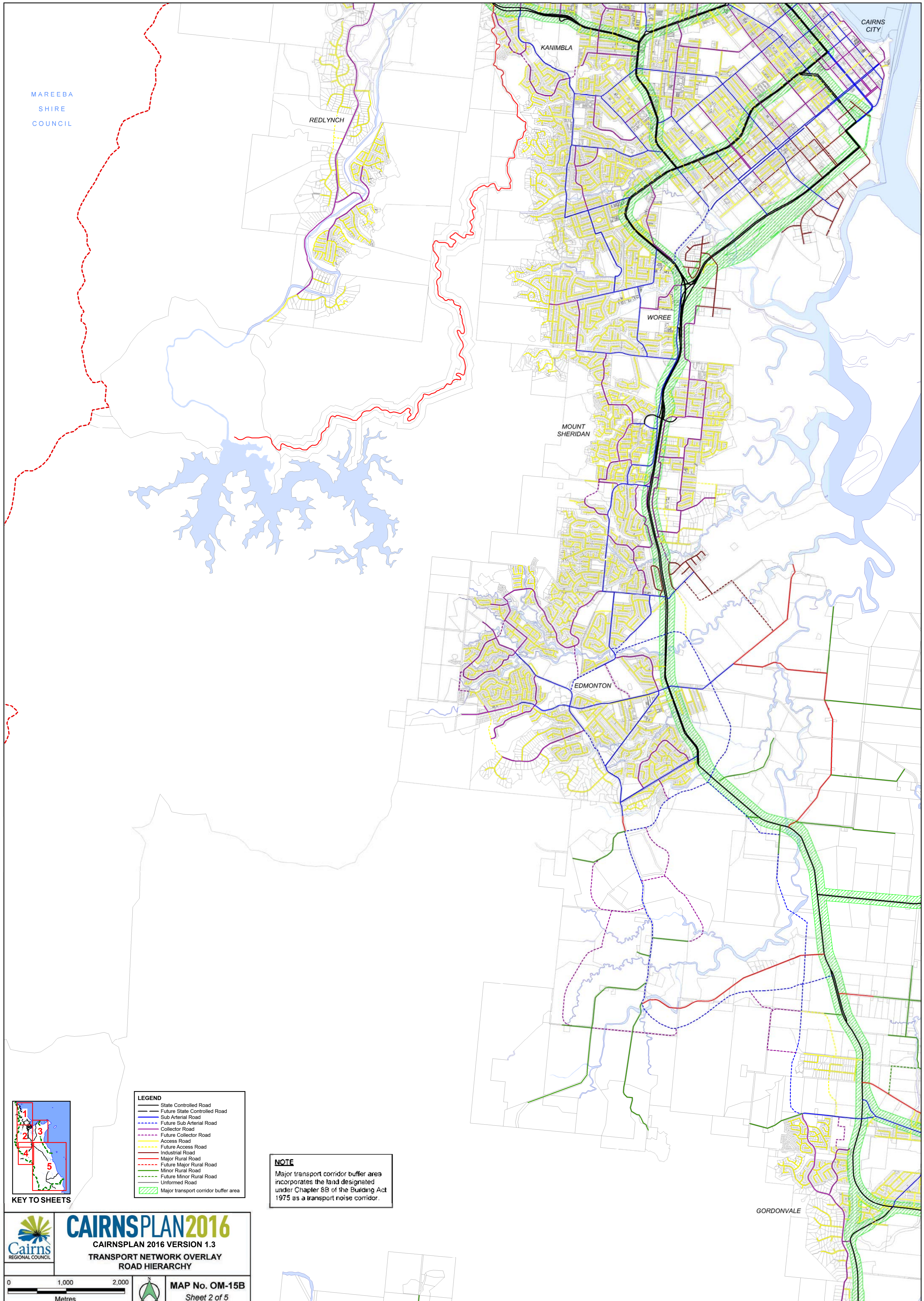


INSERT

MAREEBA SHIRE COUNCIL

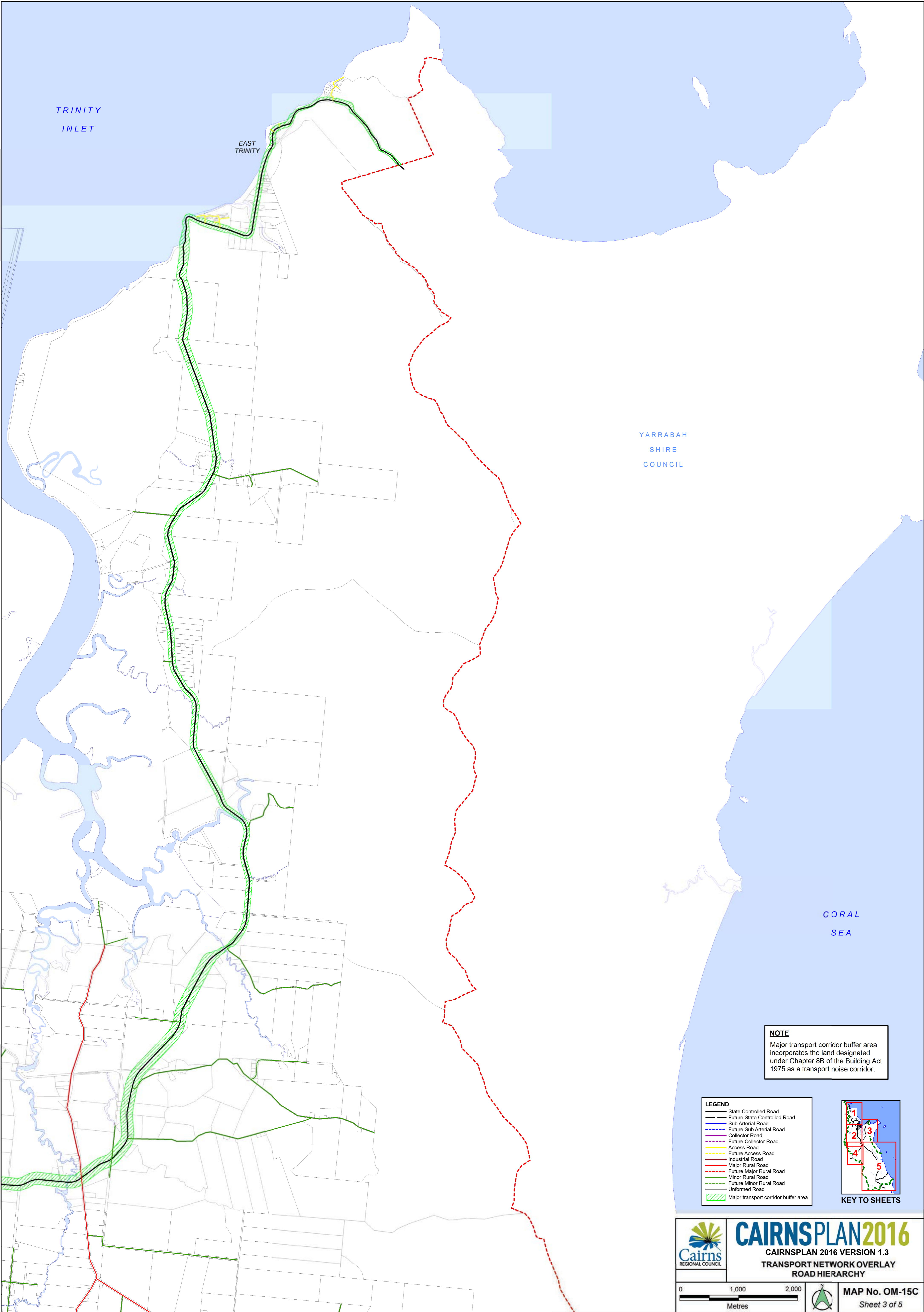
CORAL SEA

TRINITY INLET



LEGEND	
	State Controlled Road
	Future State Controlled Road
	Sub Arterial Road
	Future Sub Arterial Road
	Collector Road
	Future Collector Road
	Access Road
	Future Access Road
	Industrial Road
	Future Major Rural Road
	Minor Rural Road
	Future Minor Rural Road
	Unformed Road
	Major transport corridor buffer area

NOTE
Major transport corridor buffer area incorporates the land designated under Chapter 6B of the Building Act 1975 as a transport noise corridor.



TRINITY
INLET

EAST
TRINITY

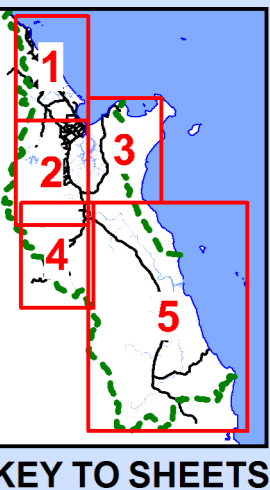
YARRABAH
SHIRE
COUNCIL


CORAL
SEA

NOTE
Major transport corridor buffer area
incorporates the land designated
under Chapter 8B of the Building Act
1975 as a transport noise corridor.

LEGEND


- State Controlled Road
- Future State Controlled Road
- Sub Arterial Road
- Future Sub Arterial Road
- Collector Road
- Future Collector Road
- Access Road
- Future Access Road
- Industrial Road
- Major Rural Road
- Future Major Rural Road
- Minor Rural Road
- Future Minor Rural Road
- Unformed Road
- ▨ Major transport corridor buffer area



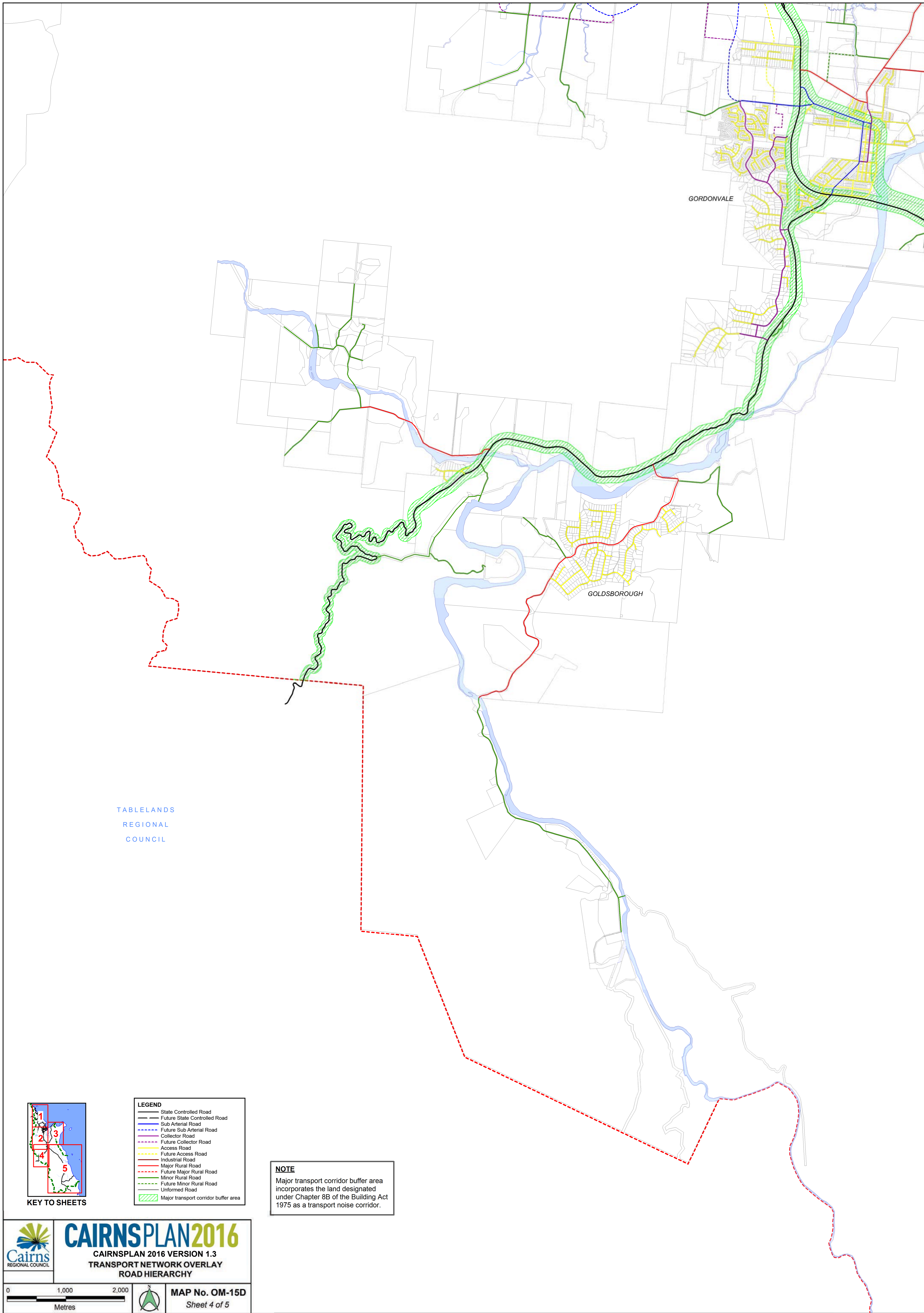


CAIRNSPLAN2016
CAIRNSPLAN 2016 VERSION 1.3
TRANSPORT NETWORK OVERLAY
ROAD HIERARCHY

0 1,000 2,000
Metres



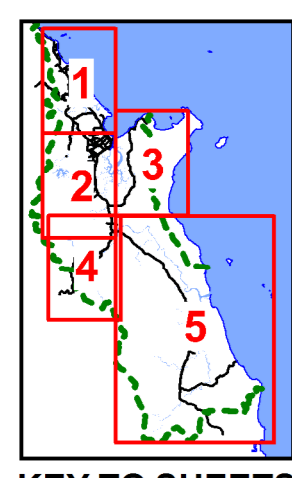
MAP No. OM-15C
Sheet 3 of 5



GORDONVALE

GOLDSBOROUGH

TABLELANDS
REGIONAL
COUNCIL



KEY TO SHEETS

LEGEND

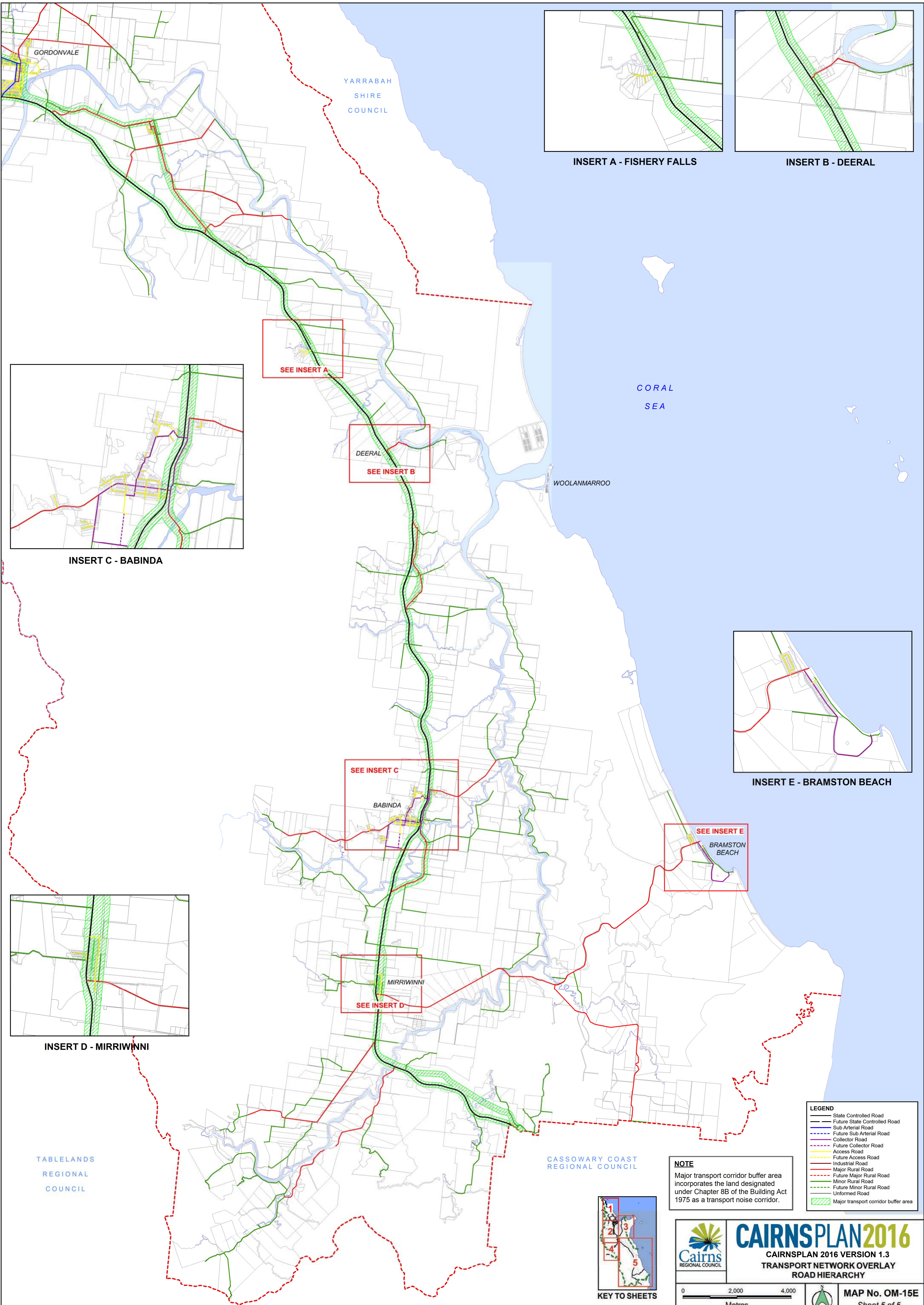
- State Controlled Road
- Future State Controlled Road
- Sub Arterial Road
- Future Sub Arterial Road
- Collector Road
- Future Collector Road
- Access Road
- Future Access Road
- Industrial Road
- Major Rural Road
- Future Major Rural Road
- Minor Rural Road
- Future Minor Rural Road
- Unformed Road
- ▨ Major transport corridor buffer area

NOTE
Major transport corridor buffer area incorporates the land designated under Chapter 8B of the Building Act 1975 as a transport noise corridor.

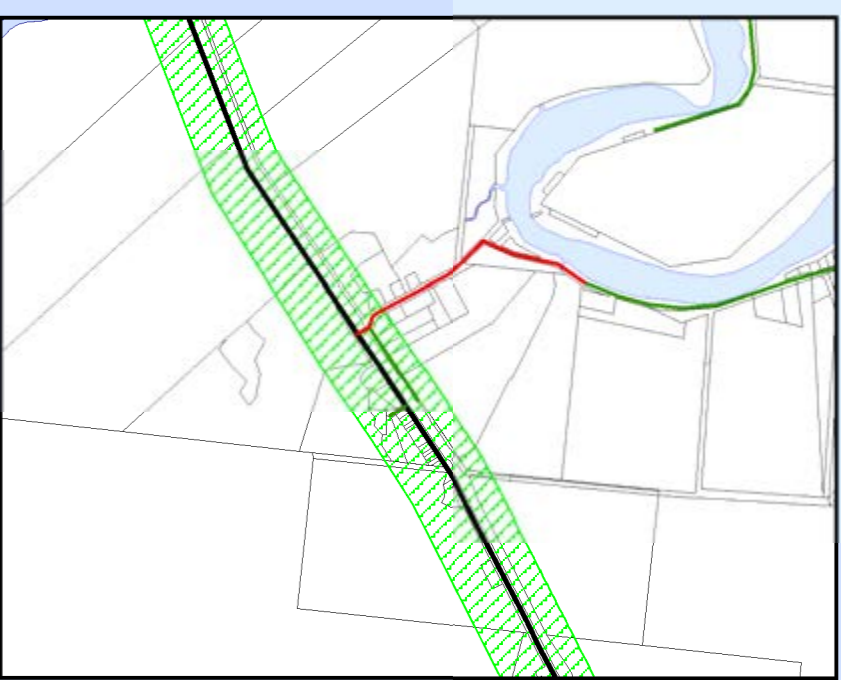
CAIRNSPLAN2016

CAIRNSPLAN 2016 VERSION 1.3
TRANSPORT NETWORK OVERLAY
ROAD HIERARCHY

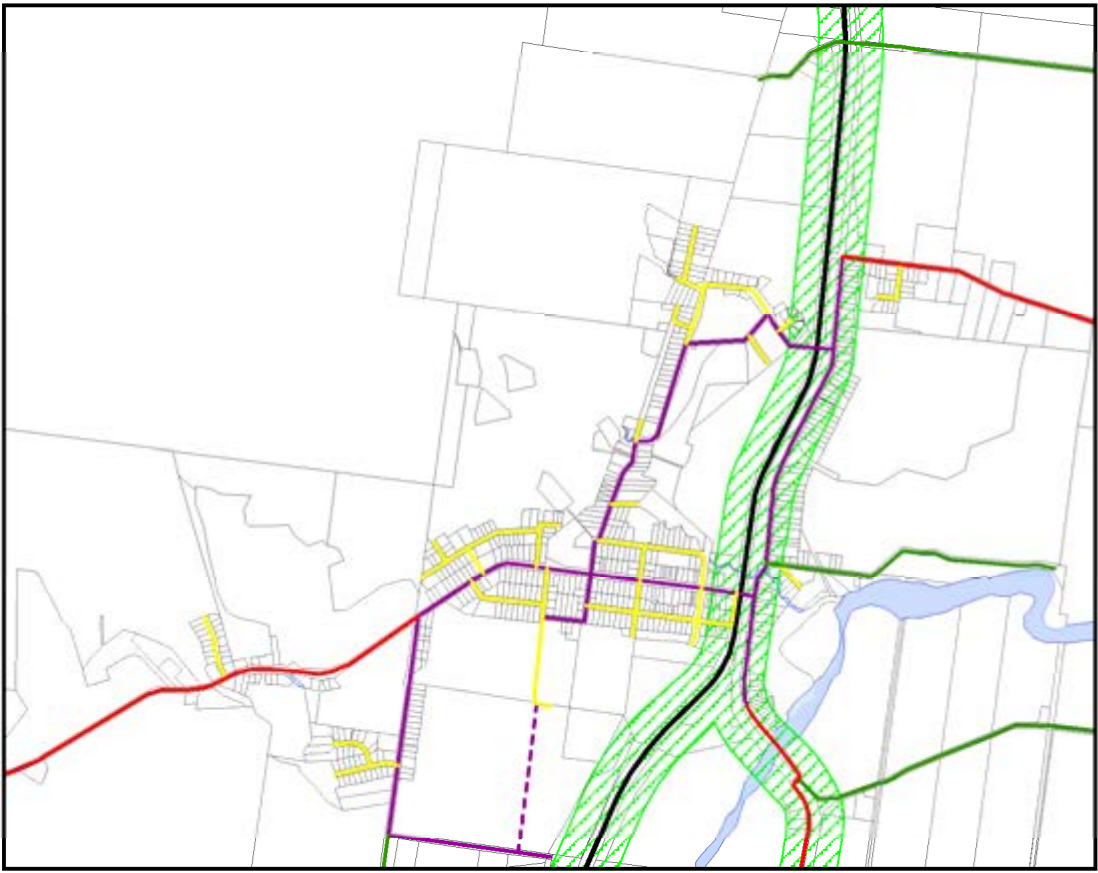
MAP No. OM-15D
Sheet 4 of 5



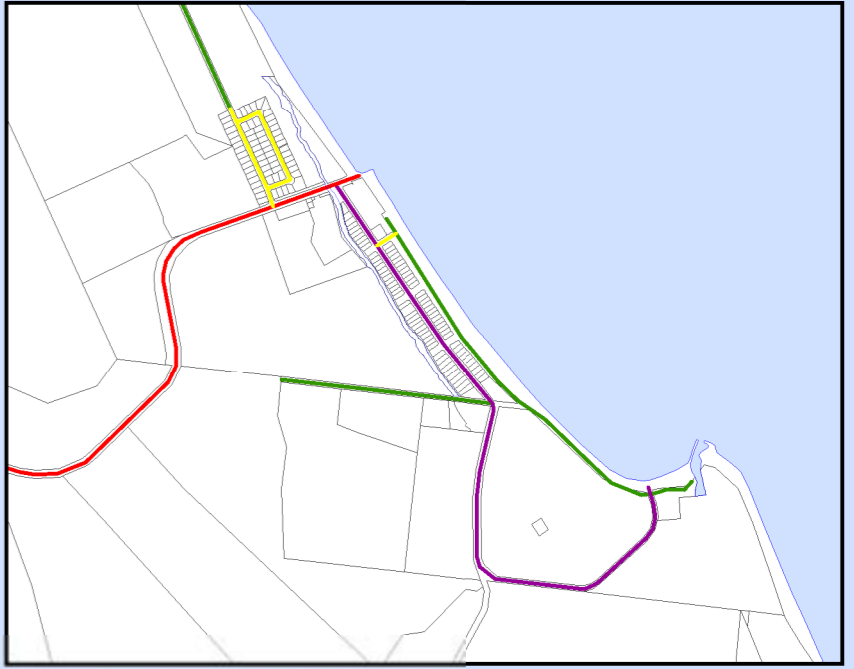
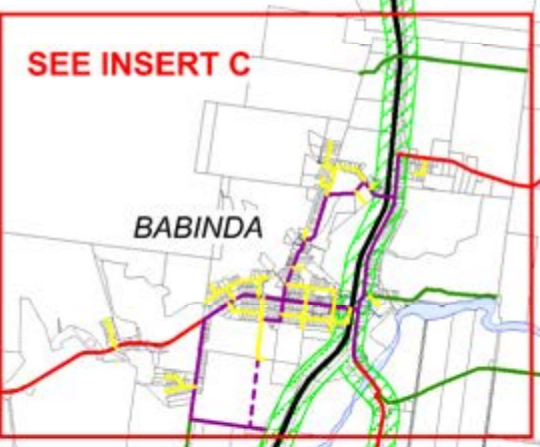
INSERT A - FISHERY FALLS



INSERT B - DEERAL



INSERT C - BABINDA



INSERT E - BRAMSTON BEACH



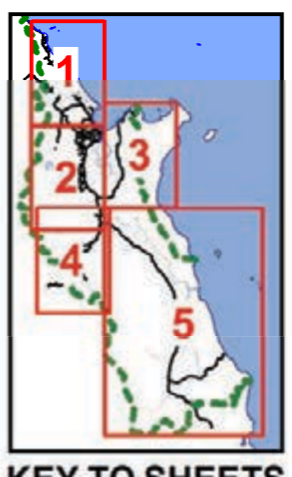
INSERT D - MIRRIWINNI




LEGEND

- State Controlled Road
- Future State Controlled Road
- Sub Arterial Road
- Future Sub Arterial Road
- Collector Road
- Future Collector Road
- Access Road
- Future Access Road
- Industrial Road
- Major Rural Road
- Future Major Rural Road
- Minor Rural Road
- Future Minor Rural Road
- Unformed Road
- Major transport corridor buffer area

NOTE
Major transport corridor buffer area incorporates the land designated under Chapter 8B of the Building Act 1975 as a transport noise corridor.

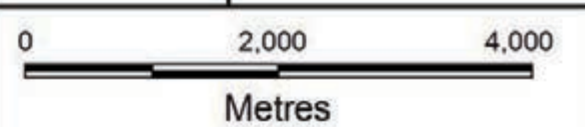


KEY TO SHEETS



CAIRNSPLAN2016
CAIRNSPLAN 2016 VERSION 1.3
TRANSPORT NETWORK OVERLAY
ROAD HIERARCHY

MAP No. OM-15E
Sheet 5 of 5



TABLELANDS
REGIONAL
COUNCIL

YARRABAH
SHIRE
COUNCIL

CORAL
SEA

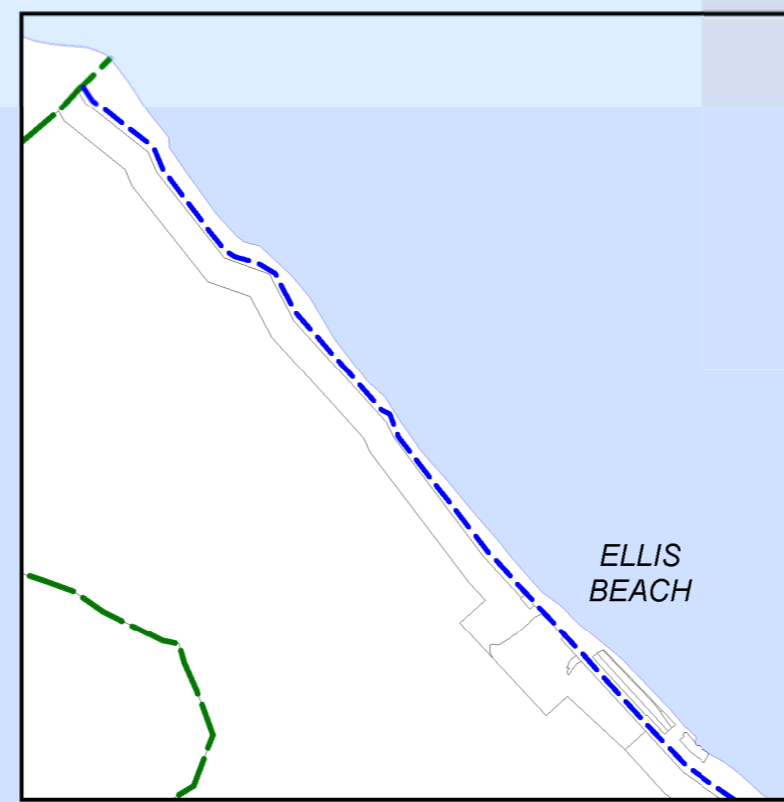
WOOLANMARROO

CASSOWARY COAST
REGIONAL COUNCIL

SEE
INSERT

ELLIS BEACH

DOUBLE
ISLAND



ELLIS
BEACH

INSERT

PALM COVE

CLIFTON BEACH

TRINITY BEACH

YORKEYS KNOB

CORAL
SEA

MAREEBA
SHIRE
COUNCIL

SMITHFIELD

HOLLOWAYS BEACH

MACHANS BEACH

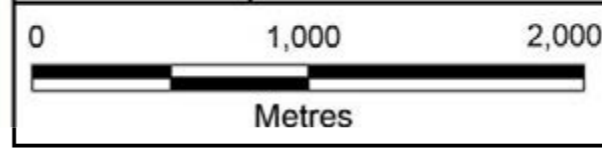
REDLYNCH

TRINITY
INLET



CAIRNSPLAN2016

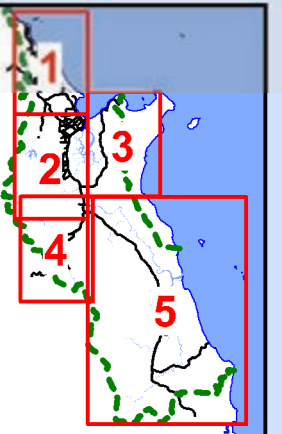
CAIRNSPLAN 2016 VERSION 1.3
TRANSPORT NETWORK OVERLAY
PEDESTRIAN & CYCLE NETWORK



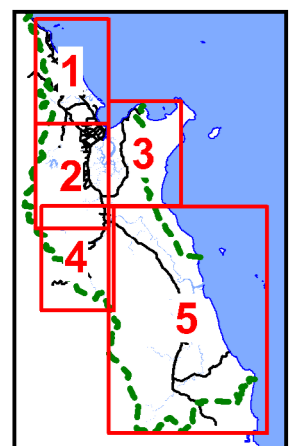
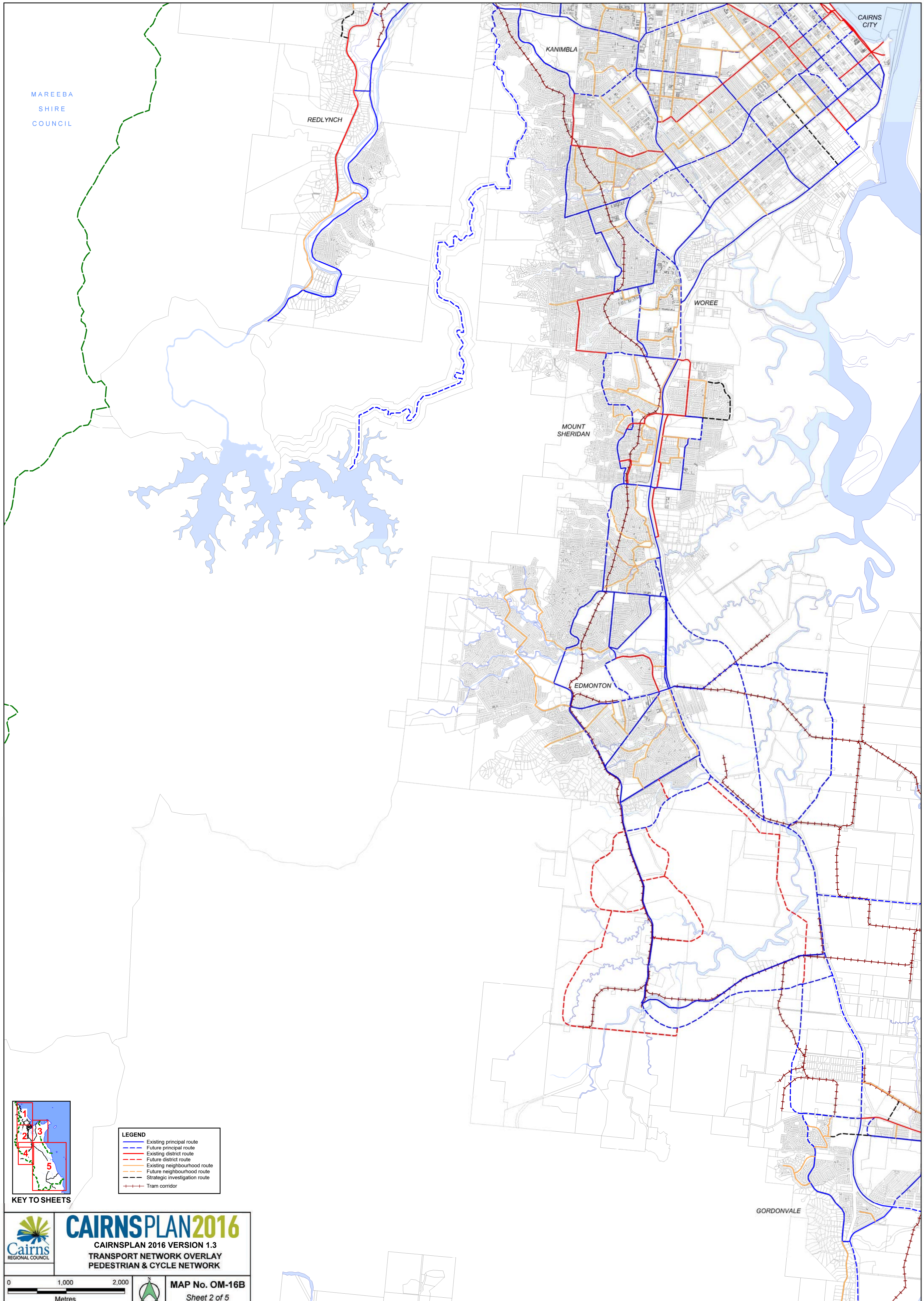
MAP No. OM-16A
Sheet 1 of 5

LEGEND

- Existing principal route
- Future principal route
- Existing district route
- Future district route
- Existing neighbourhood route
- Future neighbourhood route
- Strategic investigation route
- Tram corridor

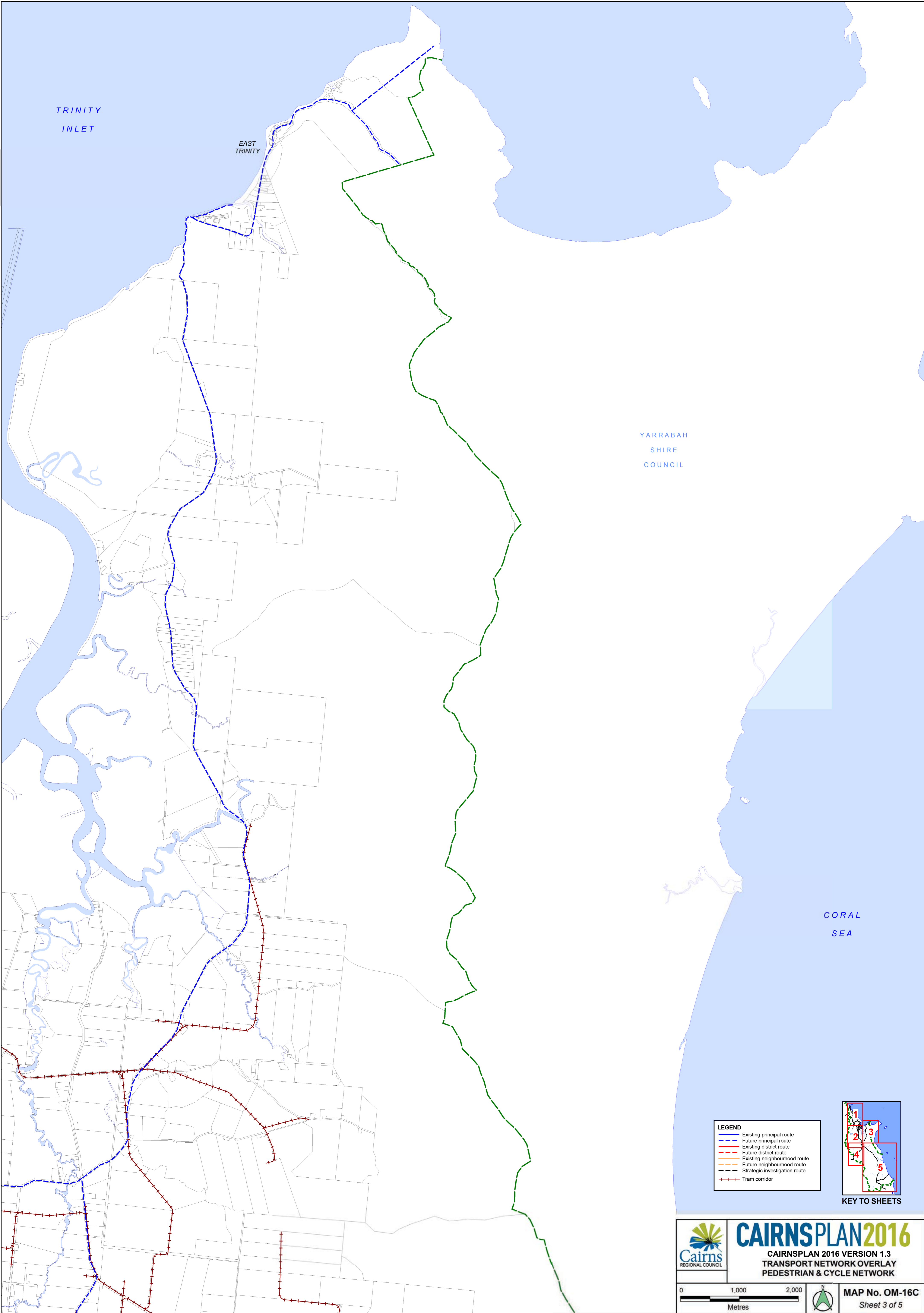


KEY TO SHEETS



KEY TO SHEETS

LEGEND	
	Existing principal route
	Future principal route
	Existing district route
	Future district route
	Existing neighbourhood route
	Future neighbourhood route
	Strategic investigation route
	Tram corridor



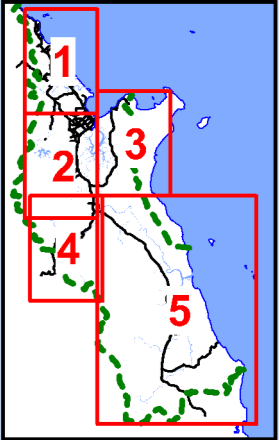
TRINITY
INLET

EAST
TRINITY

YARRABAH
SHIRE
COUNCIL

CORAL
SEA

- LEGEND**
- Existing principal route
 - - - Future principal route
 - Existing district route
 - - - Future district route
 - Existing neighbourhood route
 - - - Future neighbourhood route
 - - - Strategic investigation route
 - - - Tram corridor

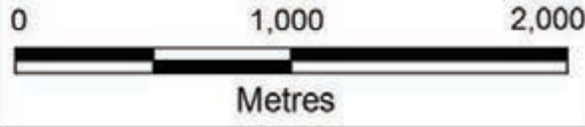


KEY TO SHEETS

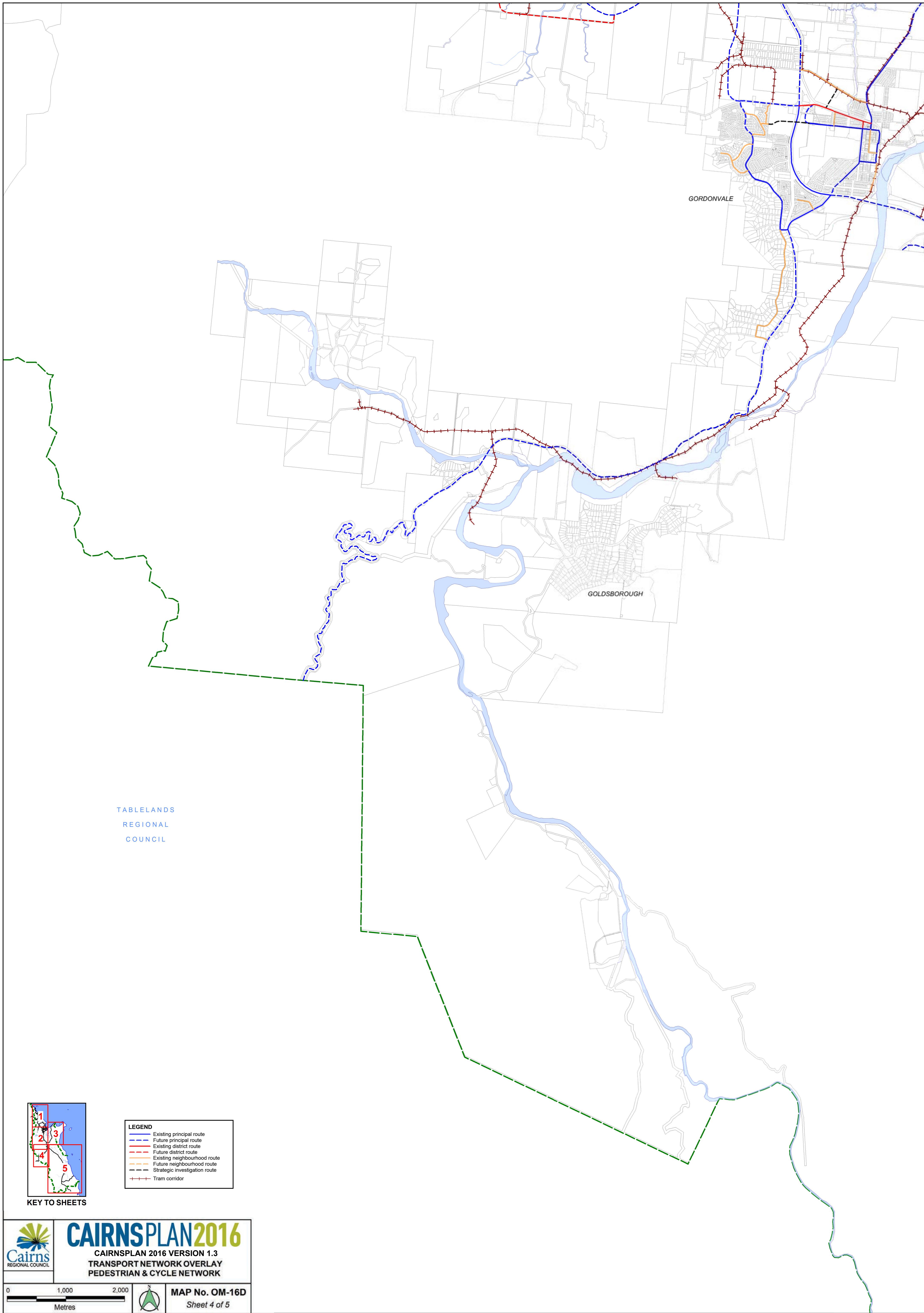


CAIRNSPLAN2016

CAIRNSPLAN 2016 VERSION 1.3
TRANSPORT NETWORK OVERLAY
PEDESTRIAN & CYCLE NETWORK



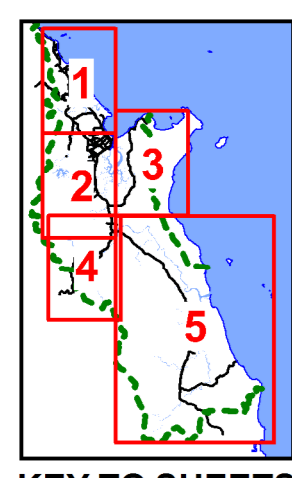
MAP No. OM-16C
Sheet 3 of 5



GORDONVALE

GOLDSBOROUGH

TABLELANDS
REGIONAL
COUNCIL



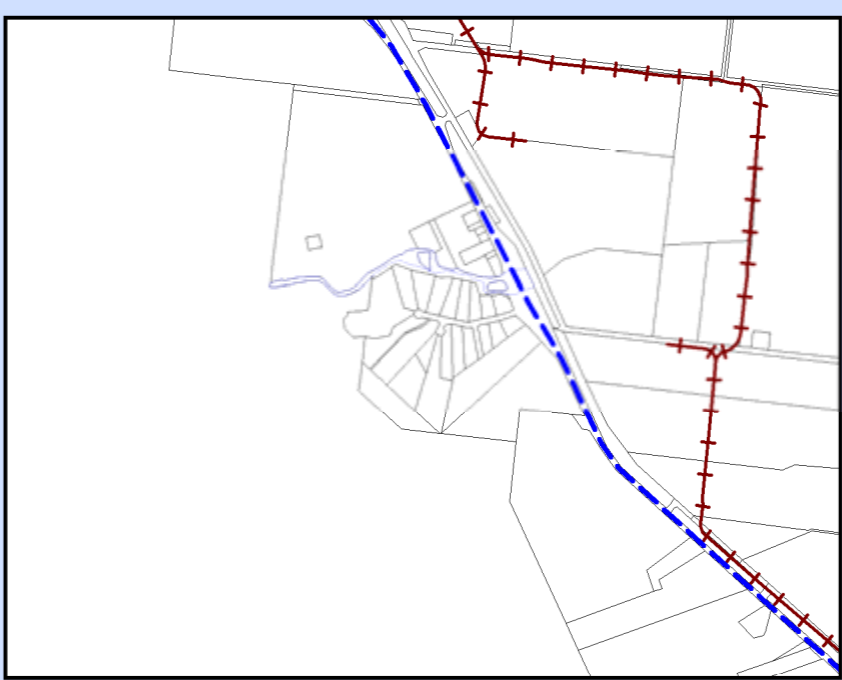
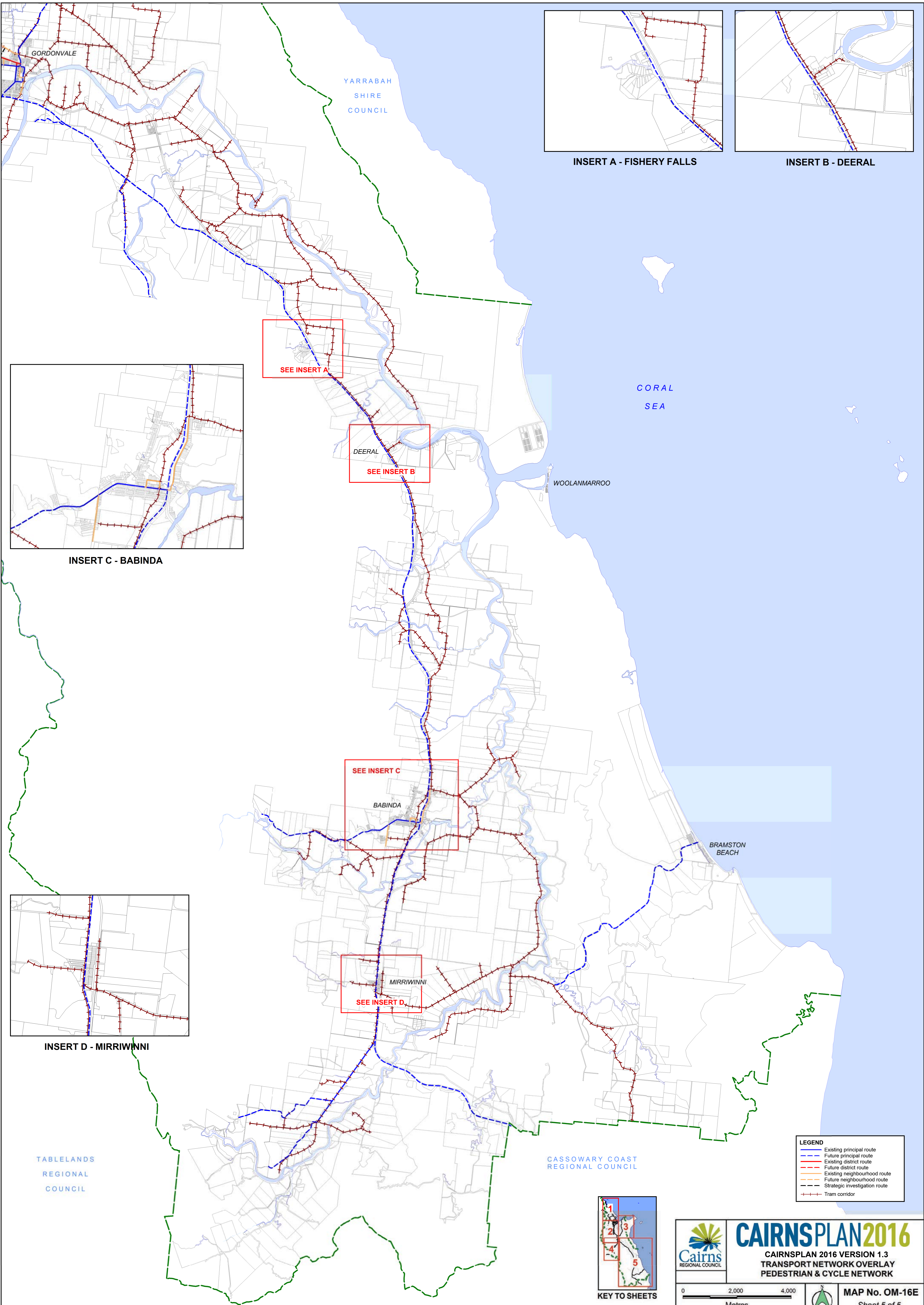
KEY TO SHEETS

LEGEND	
	Existing principal route
	Future principal route
	Existing district route
	Future district route
	Existing neighbourhood route
	Future neighbourhood route
	Strategic investigation route
	Tram corridor

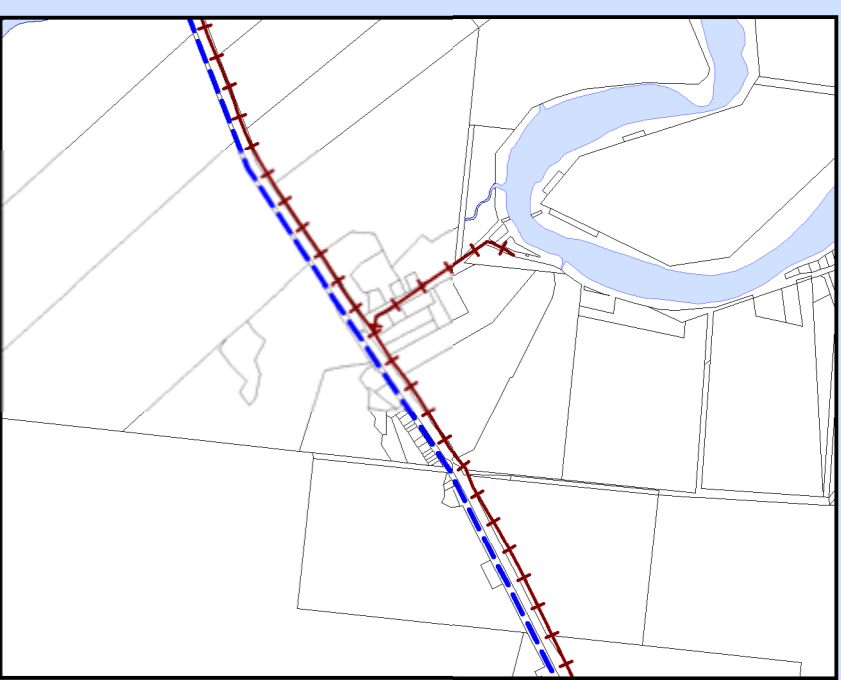
CAIRNSPLAN 2016

CAIRNSPLAN 2016 VERSION 1.3
TRANSPORT NETWORK OVERLAY
PEDESTRIAN & CYCLE NETWORK

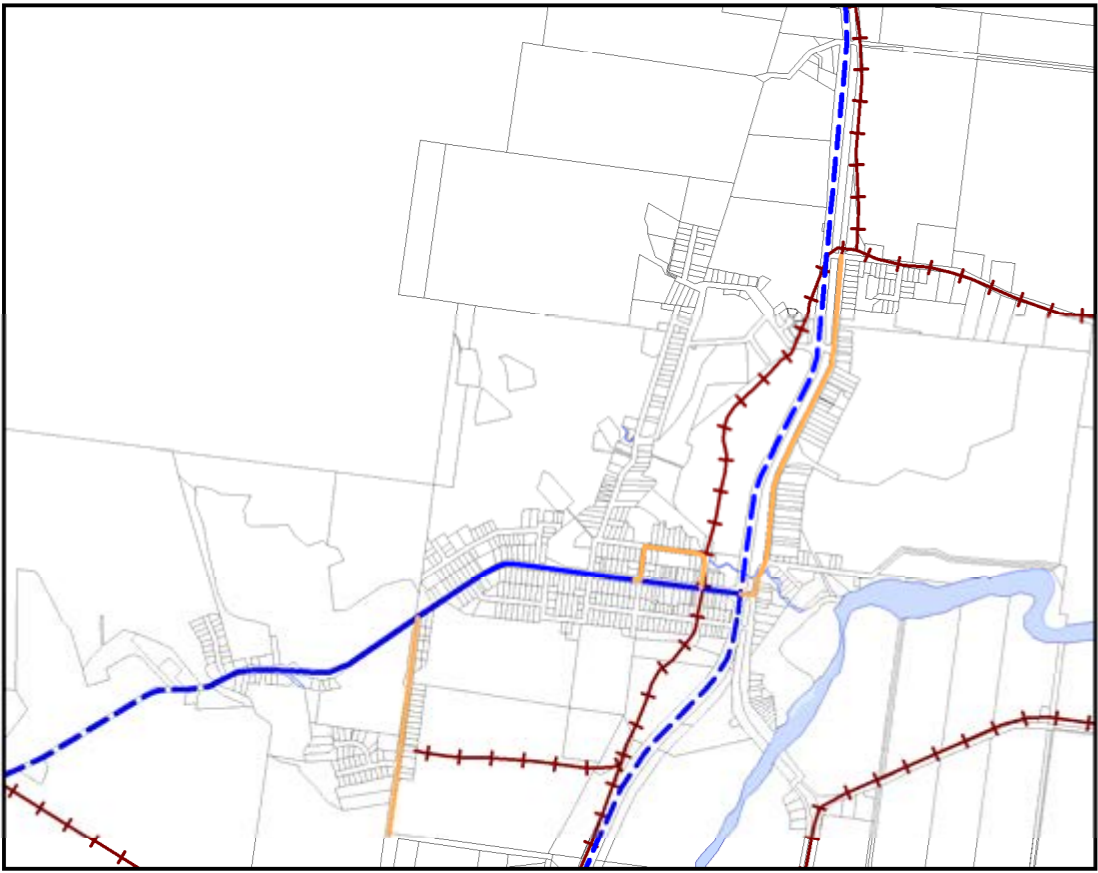
MAP No. OM-16D
Sheet 4 of 5



INSERT A - FISHERY FALLS



INSERT B - DEERAL



INSERT C - BABINDA



INSERT D - MIRRIWINNI

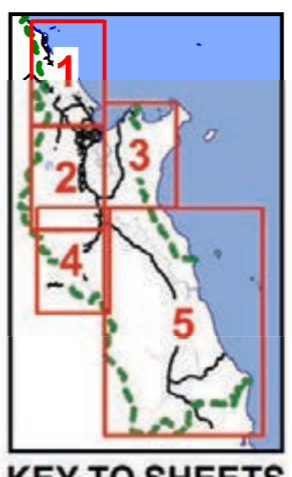
SEE INSERT A

SEE INSERT B

SEE INSERT C

SEE INSERT D

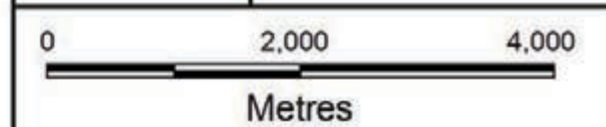
- LEGEND**
- Existing principal route
 - - - Future principal route
 - - - Existing district route
 - - - Future district route
 - - - Existing neighbourhood route
 - - - Future neighbourhood route
 - - - Strategic investigation route
 - + + + Tram corridor

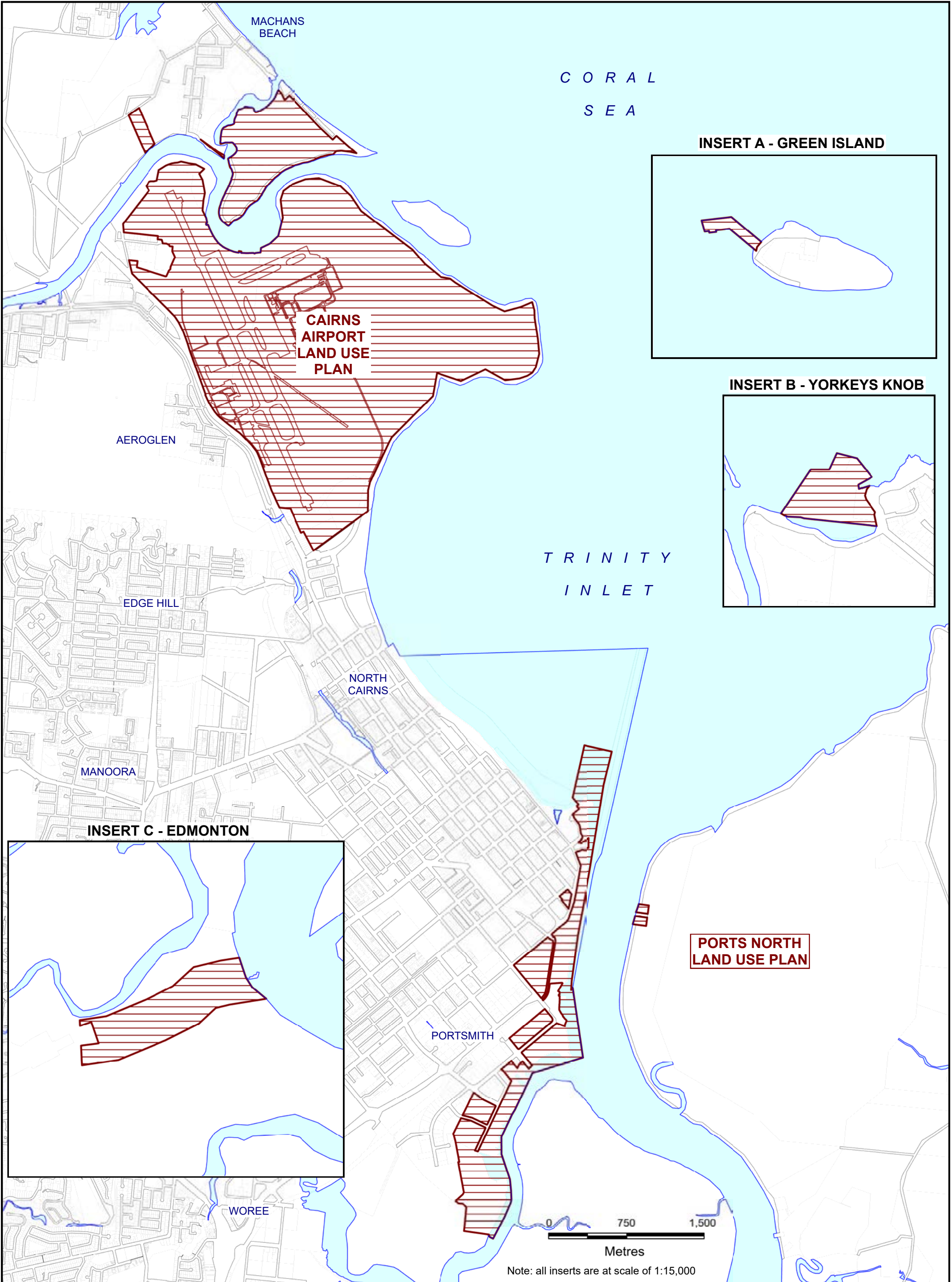


KEY TO SHEETS

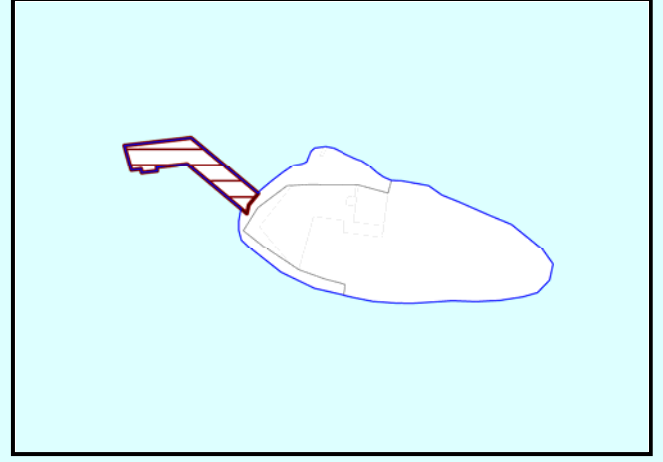


CAIRNSPLAN2016
 CAIRNSPLAN 2016 VERSION 1.3
 TRANSPORT NETWORK OVERLAY
 PEDESTRIAN & CYCLE NETWORK

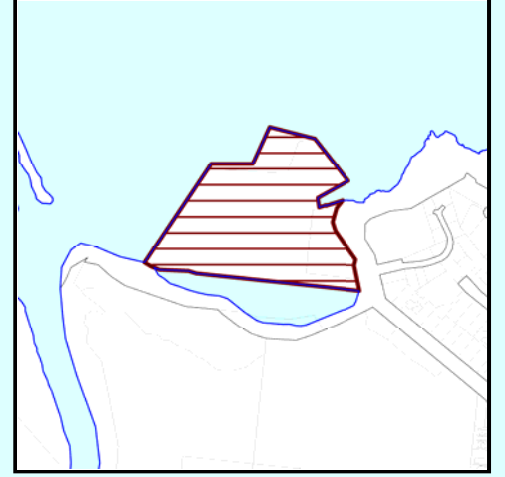




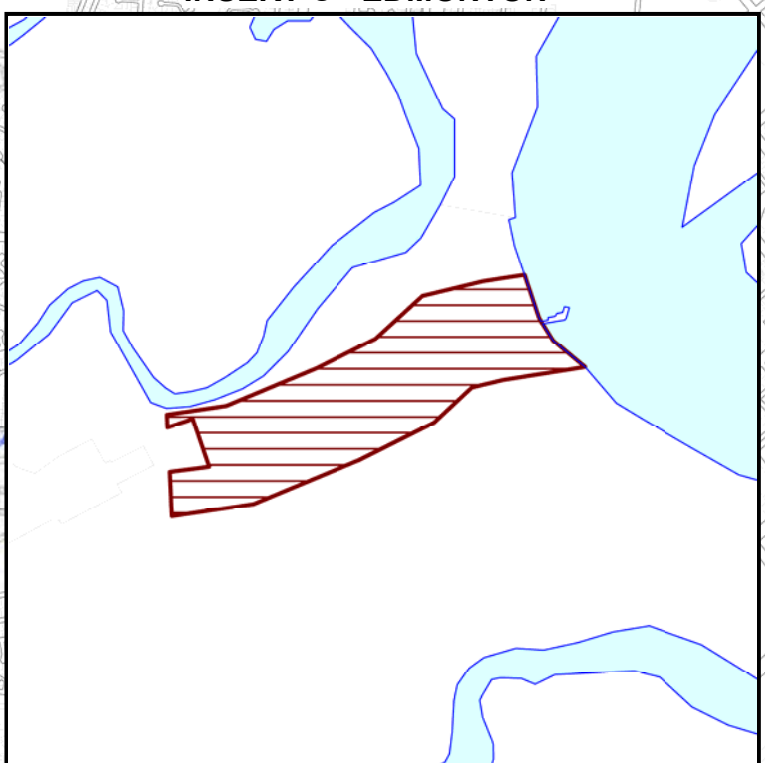
INSERT A - GREEN ISLAND



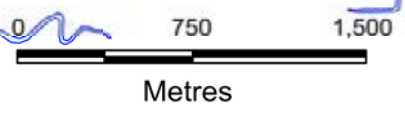
INSERT B - YORKEYS KNOB



INSERT C - EDMONTON



PORTS NORTH LAND USE PLAN



Note: all inserts are at scale of 1:15,000