






| LEGEND | |
|---|---|
|  | Monumental cemetery (Babinda Cemetery) |
|  | Lawn plaque cemetery (Nelson Road Cemetery) |
|  | Lawn headstone cemetery (Nelson Road Cemetery) |

Cairns Regional Council COPYRIGHT
 This document is and shall remain the property
 of the Cairns Regional Council. Using or copying
 this document or any part of it without specific
 authorization is absolutely prohibited.
DO NOT SCALE
 P. O. Box 359 Cairns, Qld., 4870 Tel: (07) 4044 3044 Fax: (07) 4044 3022


Note: Aerial photo - Sept 2011
 File: G:\City Development\Environmental Assessment\Projects\Cemeteries_A\Babinda Cemetery_A3P\WOR

**CAIRNS REGIONAL COUNCIL
 BABINDA & NELSON ROAD CEMETERIES
 CEMETERY LAYOUT**
 Map Scale - 1:1,250

Author: RJB
 Date: 29/10/2014
 Revision


Plan No. 1