

CATCHMENT BOUNDARIES

- | | |
|--|---------------------------------|
| Palm Cove (SW1) | Cheepi Creek (SW20) |
| Sweet Creek (SW2) | Saltwater Creek (SW21) |
| Delaney Creek (SW3) | Cairns Business District (SW22) |
| Deadmans Gully/Clifton Beach (SW4) | Fearney Street Drain (SW23) |
| Deep Creek/Kewarra Beach (SW5) | Chinaman Creek (SW24) |
| Cayley Street Drain/Trinity Beach (SW6) | Clarkes Creek (SW25) |
| Moores Gully/Trinity Park (SW7) | Gordon Creek (SW26) |
| Smithfield/Yorkeys Knob/Moon River (SW8) | Crowleys Creek (SW27) |
| Barron River Delta (SW9) | Sawpit Gully (SW28) |
| Richters/Thomas Creek (SW9a) | Skeleton Creek (SW30) |
| Barr Creek (SW9b) | Blackfellows Creek (SW31) |
| Redden Creek (SW9c) | Collinson Mckinnon Creek (SW32) |
| Stony Creek/Rainforest Estate (SW10) | Stony Creek (SW33) |
| Kamerunga (SW11) | Wrights Creek (SW34) |
| Lower Freshwater (SW12) | Mackey Creek (SW35) |
| Stratford (SW13) | O'Learys Creek (SW36) |
| Redlynch (SW14) | Fishery Falls/Deeral (SW37) |
| Marinos (SW15) | Babinda (SW38) |
| Shaws Road (SW16) | Bramston Beach (SW39) |
| Bella Vista Main Drain (SW17) | Vico Street (SW40) |
| Rices Gully (SW18) | River Stone (SW41) |
| Freshwater Creek (SW19) | |

PROPERTY BOUNDARIES

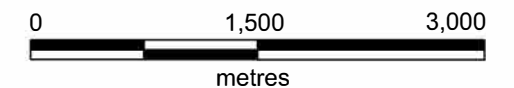
- Property Boundary

Disclaimer:
 While every care is taken to ensure the accuracy of this map, Cairns Regional Council makes no representations or warranties about its accuracy, reliability, completeness or suitability for any particular purpose and disclaims all responsibility and all liability (including without limitation liability in negligence) for all expenses, losses, damage (including indirect or consequential damage) and costs which might incur as a result of the data being inaccurate or incomplete in any way and for any reason.
 © Copyright Cairns Regional Council 2019

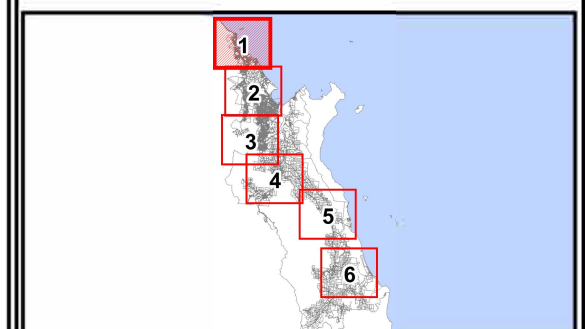
Cadastral Disclaimer:
 Despite Department of Natural Resources, Mines and Energy (DNRME)'s best efforts, DNRME makes no representations or warranties in relation to the information and to the extent permitted by law, excludes or limit all warranties relating to correctness, accuracy, reliability, completeness or currency and all liability for any direct, indirect and consequential costs, losses, damages and expenses incurred in any way (including but not limited to that arising from negligence) in connection with any use of or reliance on the information.
 © The State of Queensland - Dept of Natural Resources, Mines and Energy (DNRME) 2018

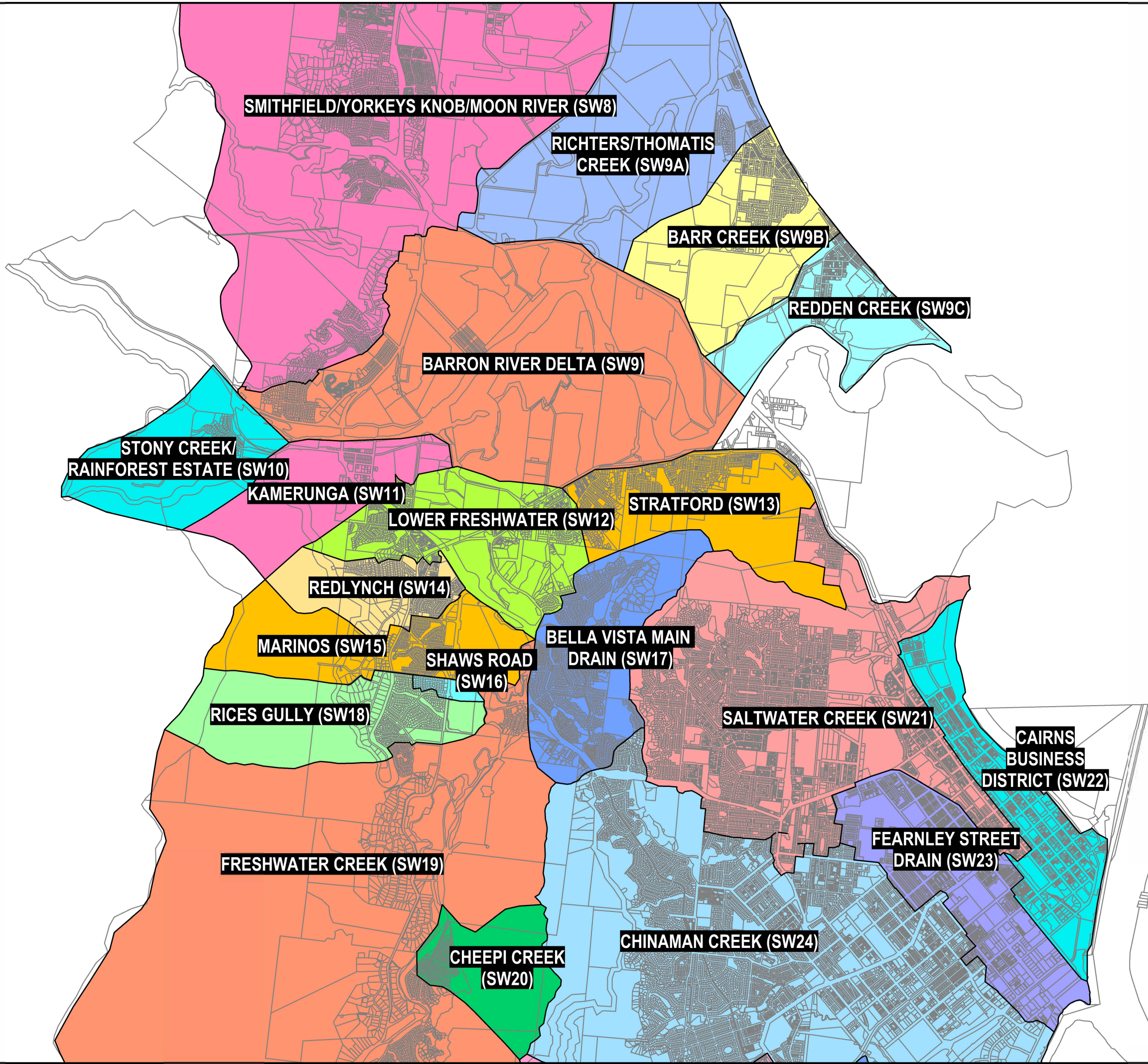


DATUM:
 Geocentric Datum
 of Australia 1994
 (GDA94 - Zone 55)



Scale - 1:50,000 (@ A3)





CATCHMENT BOUNDARIES

- | | |
|--|---------------------------------|
| Palm Cove (SW1) | Cheepi Creek (SW20) |
| Sweet Creek (SW2) | Saltwater Creek (SW21) |
| Delaney Creek (SW3) | Cairns Business District (SW22) |
| Deadmans Gully/Clifton Beach (SW4) | Fearnley Street Drain (SW23) |
| Deep Creek/Kewarra Beach (SW5) | Chinaman Creek (SW24) |
| Cayley Street Drain/Trinity Beach (SW6) | Clarkes Creek (SW25) |
| Moores Gully/Trinity Park (SW7) | Gordon Creek (SW26) |
| Smithfield/Yorkeys Knob/Moon River (SW8) | Crowleys Creek (SW27) |
| Barron River Delta (SW9) | Sawpit Gully (SW28) |
| Richters/Thomatis Creek (SW9a) | Skeleton Creek (SW30) |
| Barr Creek (SW9b) | Blackfellows Creek (SW31) |
| Redden Creek (SW9c) | Collinson Mckinnon Creek (SW32) |
| Stony Creek/Rainforest Estate (SW10) | Stony Creek (SW33) |
| Kamerunga (SW11) | Wrights Creek (SW34) |
| Lower Freshwater (SW12) | Mackey Creek (SW35) |
| Stratford (SW13) | O'Learys Creek (SW36) |
| Redlynch (SW14) | Fishery Falls/Deeral (SW37) |
| Marinos (SW15) | Babinda (SW38) |
| Shaws Road (SW16) | Bramston Beach (SW39) |
| Bella Vista Main Drain (SW17) | Vico Street (SW40) |
| Rices Gully (SW18) | River Stone (SW41) |
| Freshwater Creek (SW19) | Freshwater Creek (SW19) |

PROPERTY BOUNDARIES

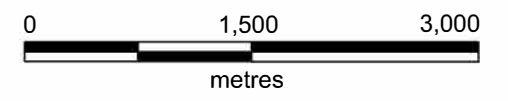
- Property Boundary

Disclaimer:
 While every care is taken to ensure the accuracy of this map, Cairns Regional Council makes no representations or warranties about its accuracy, reliability, completeness or suitability for any particular purpose and disclaims all responsibility and all liability (including without limitation liability in negligence) for all expenses, losses, damage (including indirect or consequential damage) and costs which might incur as a result of the data being inaccurate or incomplete in any way and for any reason.
 © Copyright Cairns Regional Council 2019

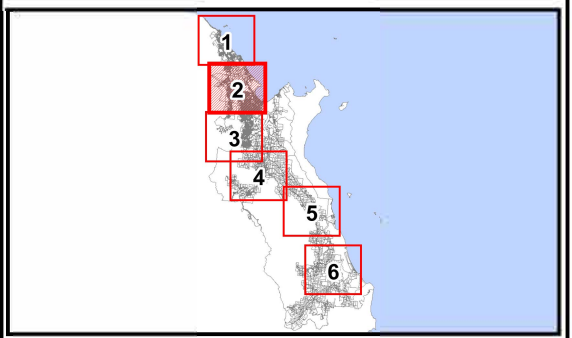
Cadastral Disclaimer:
 Despite Department of Natural Resources, Mines and Energy (DNRME)'s best efforts, DNRME makes no representations or warranties in relation to the information and to the extent permitted by law, excludes or limit all warranties relating to correctness, accuracy, reliability, completeness or currency and all liability for any direct, indirect and consequential costs, losses, damages and expenses incurred in any way (including but not limited to that arising from negligence) in connection with any use of or reliance on the information.
 © The State of Queensland - Dept of Natural Resources, Mines and Energy (DNRME) 2018

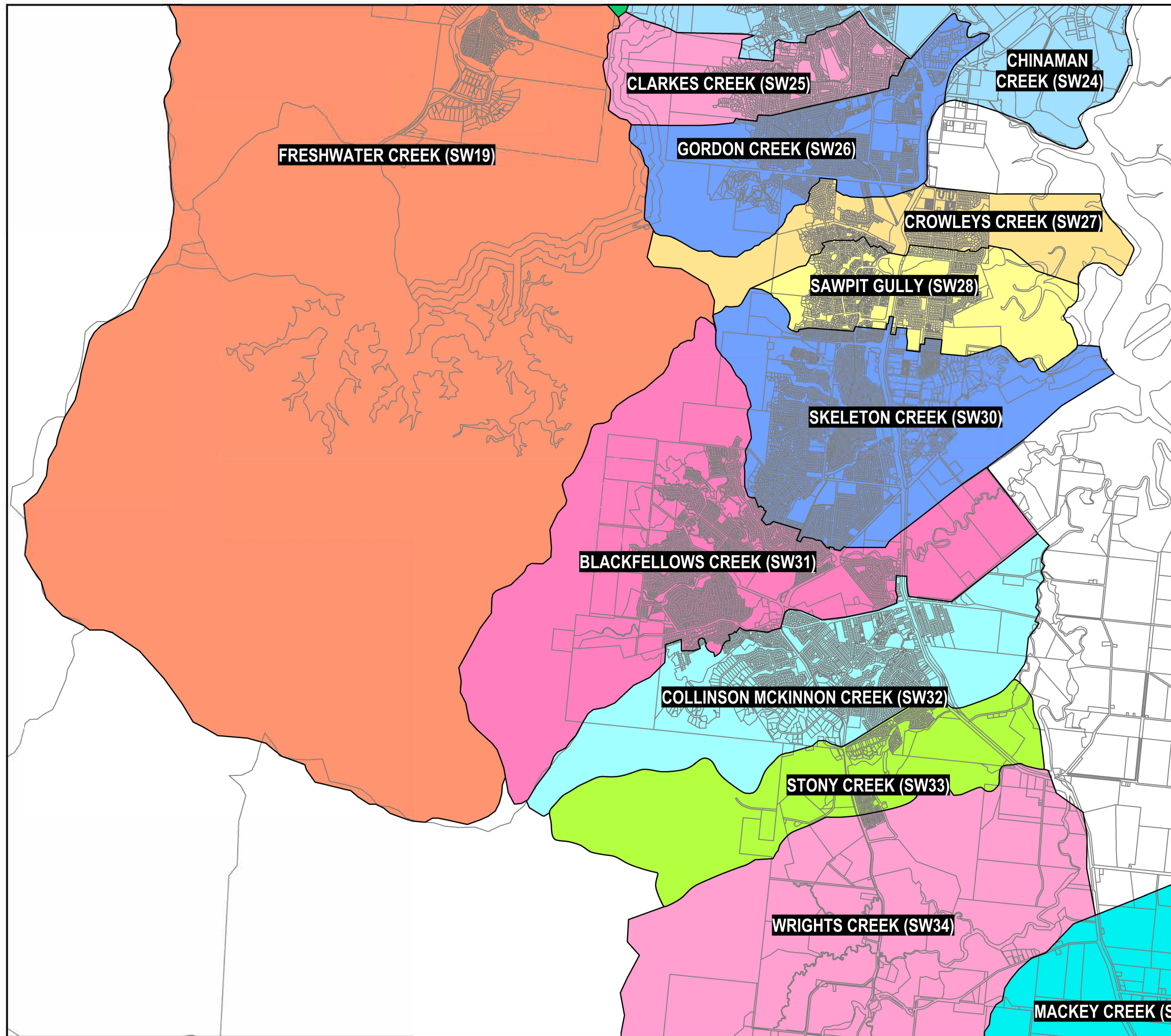


DATUM:
 Geocentric Datum of Australia 1994 (GDA94 - Zone 55)



Scale - 1:50,000 (@ A3)





CATCHMENT BOUNDARIES

- | | |
|---|---------------------------------|
| Palm Cove (SW1) | Cheepi Creek (SW20) |
| Sweet Creek (SW2) | Saltwater Creek (SW21) |
| Delaney Creek (SW3) | Cairns Business District (SW22) |
| Deadmans Gully/Clifton Beach (SW4) | Fearnley Street Drain (SW23) |
| Deep Creek/Kewarra Beach (SW5) | Chinaman Creek (SW24) |
| Cayley Street Drain/Trinity Beach (SW6) | Clarkes Creek (SW25) |
| Moores Gully/Trinity Park (SW7) | Gordon Creek (SW26) |
| Smithfield/Yorkes Knob/Moon River (SW8) | Crowleys Creek (SW27) |
| Barron River Delta (SW9) | Sawpit Gully (SW28) |
| Richters/Thomas Creek (SW9a) | Skeleton Creek (SW30) |
| Barr Creek (SW9b) | Blackfellows Creek (SW31) |
| Redden Creek (SW9c) | Collinson Mckinnon Creek (SW32) |
| Stony Creek/Rainforest Estate (SW10) | Stony Creek (SW33) |
| Kamerunga (SW11) | Wrights Creek (SW34) |
| Lower Freshwater (SW12) | Mackey Creek (SW35) |
| Stratford (SW13) | O'Learys Creek (SW36) |
| Redlynch (SW14) | Fishery Falls/Deeral (SW37) |
| Marinos (SW15) | Babinda (SW38) |
| Shaws Road (SW16) | Bramston Beach (SW39) |
| Bella Vista Main Drain (SW17) | Vico Street (SW40) |
| Rices Gully (SW18) | River Stone (SW41) |
| Freshwater Creek (SW19) | |

PROPERTY BOUNDARIES

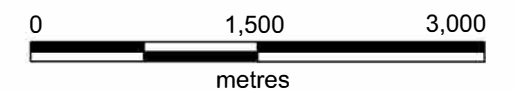
- Property Boundary

Disclaimer:
 While every care is taken to ensure the accuracy of this map, Cairns Regional Council makes no representations or warranties about its accuracy, reliability, completeness or suitability for any particular purpose and disclaims all responsibility and all liability (including without limitation liability in negligence) for all expenses, losses, damage (including indirect or consequential damage) and costs which might incur as a result of the data being inaccurate or incomplete in any way and for any reason.
 © Copyright Cairns Regional Council 2019

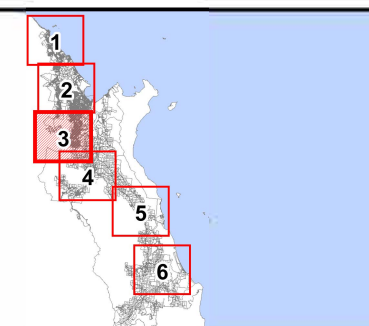
Cadastral Disclaimer:
 Despite Department of Natural Resources, Mines and Energy (DNRME)'s best efforts, DNRME makes no representations or warranties in relation to the information and to the extent permitted by law, excludes or limit all warranties relating to correctness, accuracy, reliability, completeness or currency and all liability for any direct, indirect and consequential costs, losses, damages and expenses incurred in any way (including but not limited to that arising from negligence) in connection with any use of or reliance on the information.
 © The State of Queensland - Dept of Natural Resources, Mines and Energy (DNRME) 2018

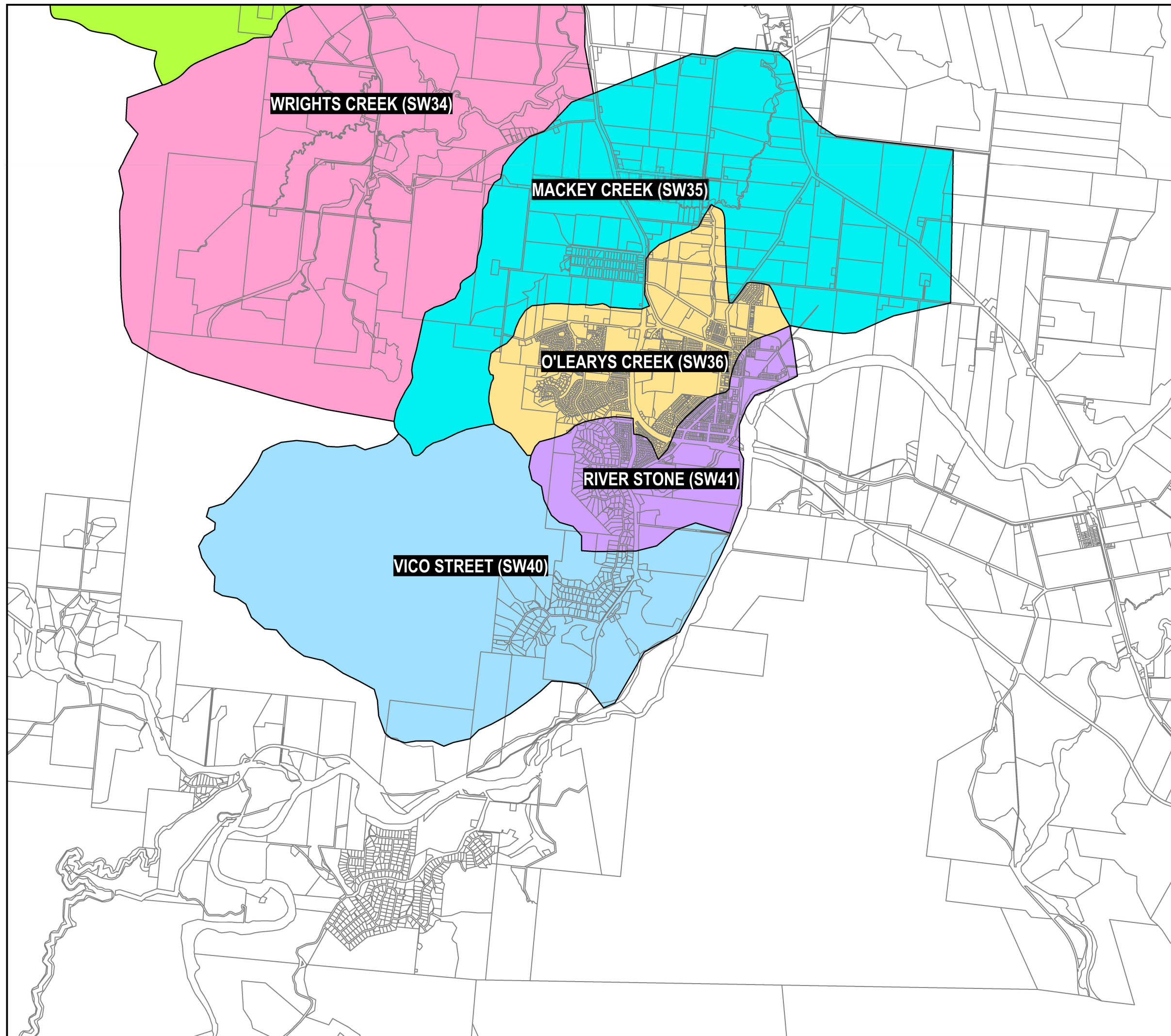


DATUM:
 Geocentric Datum
 of Australia 1994
 (GDA94 - Zone 55)



Scale - 1:50,000 (@ A3)





CATCHMENT BOUNDARIES

- | | |
|--|---------------------------------|
| Palm Cove (SW1) | Cheepi Creek (SW20) |
| Sweet Creek (SW2) | Saltwater Creek (SW21) |
| Delaney Creek (SW3) | Cairns Business District (SW22) |
| Deadmans Gully/Clifton Beach (SW4) | Fearney Street Drain (SW23) |
| Deep Creek/Kewarra Beach (SW5) | Chinaman Creek (SW24) |
| Cayley Street Drain/Trinity Beach (SW6) | Clarkes Creek (SW25) |
| Moores Gully/Trinity Park (SW7) | Gordon Creek (SW26) |
| Smithfield/Yorkeys Knob/Moon River (SW8) | Crowleys Creek (SW27) |
| Barron River Delta (SW9) | Sawpit Gully (SW28) |
| Richters/Thomatis Creek (SW9a) | Skeleton Creek (SW30) |
| Barr Creek (SW9b) | Blackfellows Creek (SW31) |
| Redden Creek (SW9c) | Collinson McKinnon Creek (SW32) |
| Stony Creek/Rainforest Estate (SW10) | Stony Creek (SW33) |
| Kamerunga (SW11) | Wrights Creek (SW34) |
| Lower Freshwater (SW12) | Mackey Creek (SW35) |
| Stratford (SW13) | O'Learys Creek (SW36) |
| Redlynch (SW14) | Fishery Falls/Deeral (SW37) |
| Marinos (SW15) | Babinda (SW38) |
| Shaws Road (SW16) | Bramston Beach (SW39) |
| Bella Vista Main Drain (SW17) | Vico Street (SW40) |
| Rices Gully (SW18) | River Stone (SW41) |
| Freshwater Creek (SW19) | |

PROPERTY BOUNDARIES

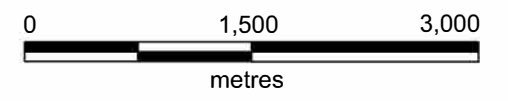
- Property Boundary

Disclaimer:
 While every care is taken to ensure the accuracy of this map, Cairns Regional Council makes no representations or warranties about its accuracy, reliability, completeness or suitability for any particular purpose and disclaims all responsibility and all liability (including without limitation liability in negligence) for all expenses, losses, damage (including indirect or consequential damage) and costs which might incur as a result of the data being inaccurate or incomplete in any way and for any reason.
 © Copyright Cairns Regional Council 2018

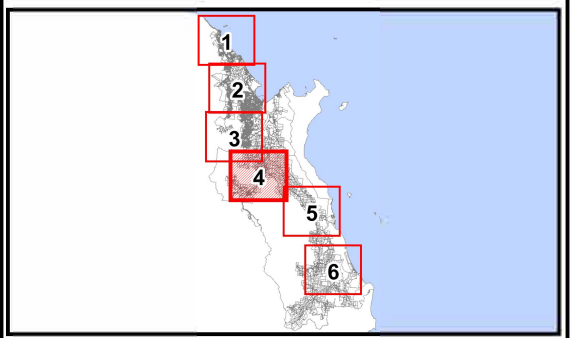
Cadastral Disclaimer:
 Despite Department of Natural Resources, Mines and Energy (DNRME)'s best efforts, DNRME makes no representations or warranties in relation to the information and to the extent permitted by law, excludes or limit all warranties relating to correctness, accuracy, reliability, completeness or currency and all liability for any direct, indirect and consequential costs, losses, damages and expenses incurred in any way (including but not limited to that arising from negligence) in connection with any use of or reliance on the information.
 © The State of Queensland - Dept of Natural Resources, Mines and Energy (DNRME) 2018

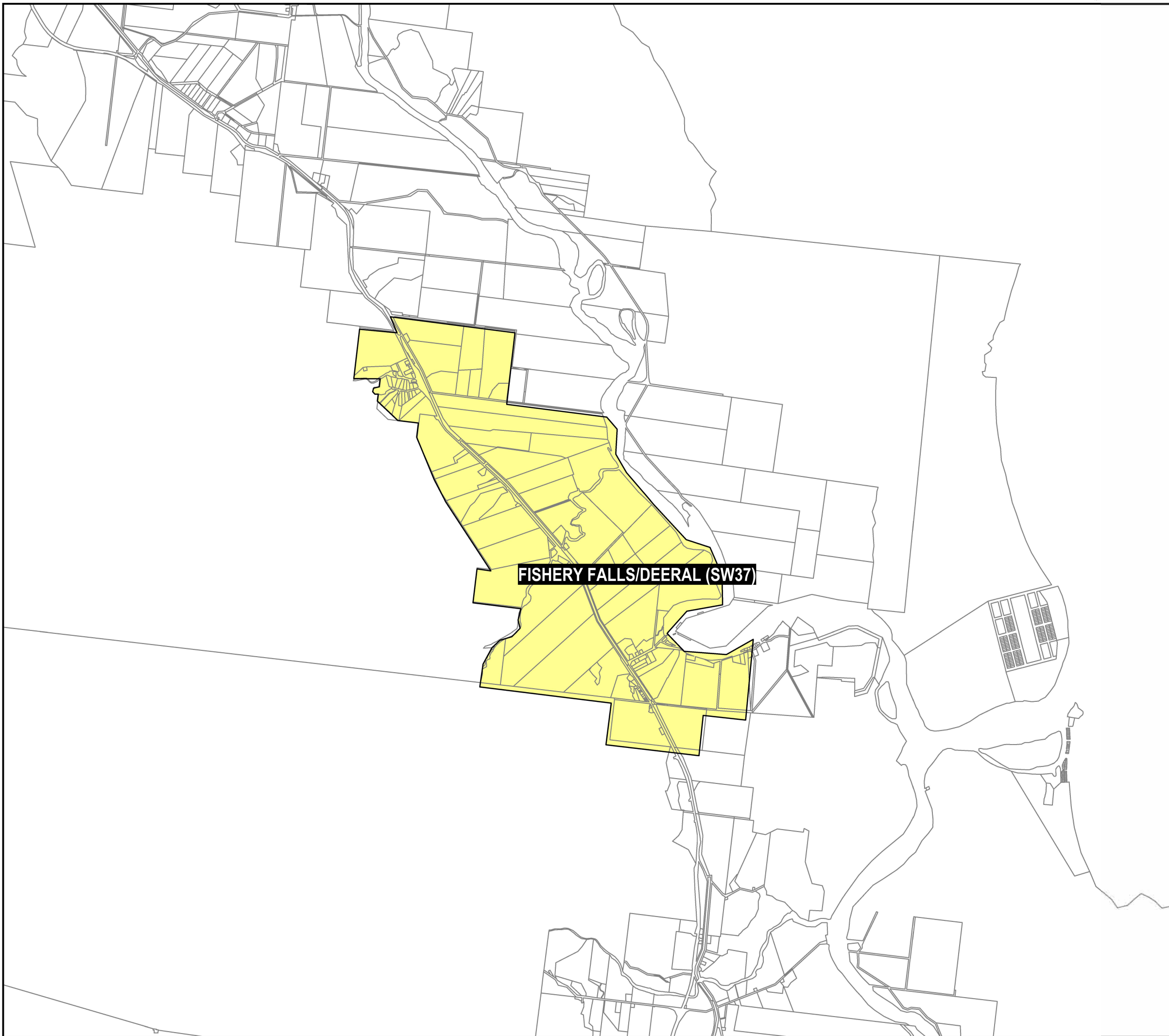


DATUM:
 Geocentric Datum
 of Australia 1994
 (GDA94 - Zone 55)



Scale - 1:50,000 (@ A3)





CATCHMENT BOUNDARIES

- | | |
|--|---------------------------------|
| Palm Cove (SW1) | Cheepi Creek (SW20) |
| Sweet Creek (SW2) | Saltwater Creek (SW21) |
| Delaney Creek (SW3) | Cairns Business District (SW22) |
| Deadmans Gully/Clifton Beach (SW4) | Fearney Street Drain (SW23) |
| Deep Creek/Kewarra Beach (SW5) | Chinaman Creek (SW24) |
| Cayley Street Drain/Trinity Beach (SW6) | Clarkes Creek (SW25) |
| Moores Gully/Trinity Park (SW7) | Gordon Creek (SW26) |
| Smithfield/Yorkeys Knob/Moon River (SW8) | Crowleys Creek (SW27) |
| Barron River Delta (SW9) | Sawpit Gully (SW28) |
| Richters/Thomas Creek (SW9a) | Skeleton Creek (SW30) |
| Barr Creek (SW9b) | Blackfellows Creek (SW31) |
| Redden Creek (SW9c) | Collinson Mckinnon Creek (SW32) |
| Stony Creek/Rainforest Estate (SW10) | Stony Creek (SW33) |
| Kamerunga (SW11) | Wrights Creek (SW34) |
| Lower Freshwater (SW12) | Mackey Creek (SW35) |
| Stratford (SW13) | O'Learys Creek (SW36) |
| Redlynch (SW14) | Fishery Falls/Deeral (SW37) |
| Marinos (SW15) | Babinda (SW38) |
| Shaws Road (SW16) | Bramston Beach (SW39) |
| Bella Vista Main Drain (SW17) | Vico Street (SW40) |
| Rices Gully (SW18) | River Stone (SW41) |
| Freshwater Creek (SW19) | |

PROPERTY BOUNDARIES

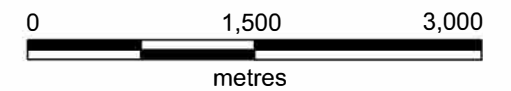
- Property Boundary

Disclaimer:
While every care is taken to ensure the accuracy of this map, Cairns Regional Council makes no representations or warranties about its accuracy, reliability, completeness or suitability for any particular purpose and disclaims all responsibility and all liability (including without limitation, liability in negligence) for all expenses, losses, damage (including indirect or consequential damage) and costs which might incur as a result of the data being inaccurate or incomplete in any way and for any reason.
© Copyright Cairns Regional Council 2019

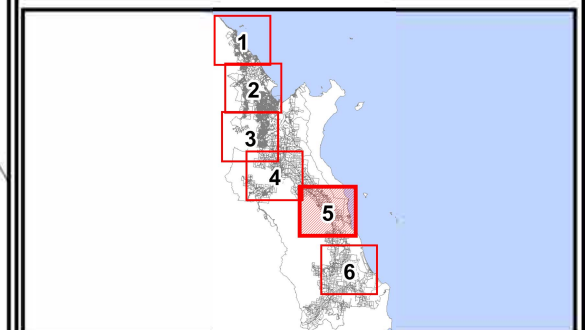
Cadastral Disclaimer:
Despite Department of Natural Resources, Mines and Energy (DNRME)'s best efforts, DNRME makes no representations or warranties in relation to the information and to the extent permitted by law, excludes or limit all warranties relating to correctness, accuracy, reliability, completeness or currency and all liability for any direct, indirect and consequential costs, losses, damages and expenses incurred in any way (including but not limited to that arising from negligence) in connection with any use of or reliance on the information.
© The State of Queensland - Dept of Natural Resources, Mines and Energy (DNRME) 2018

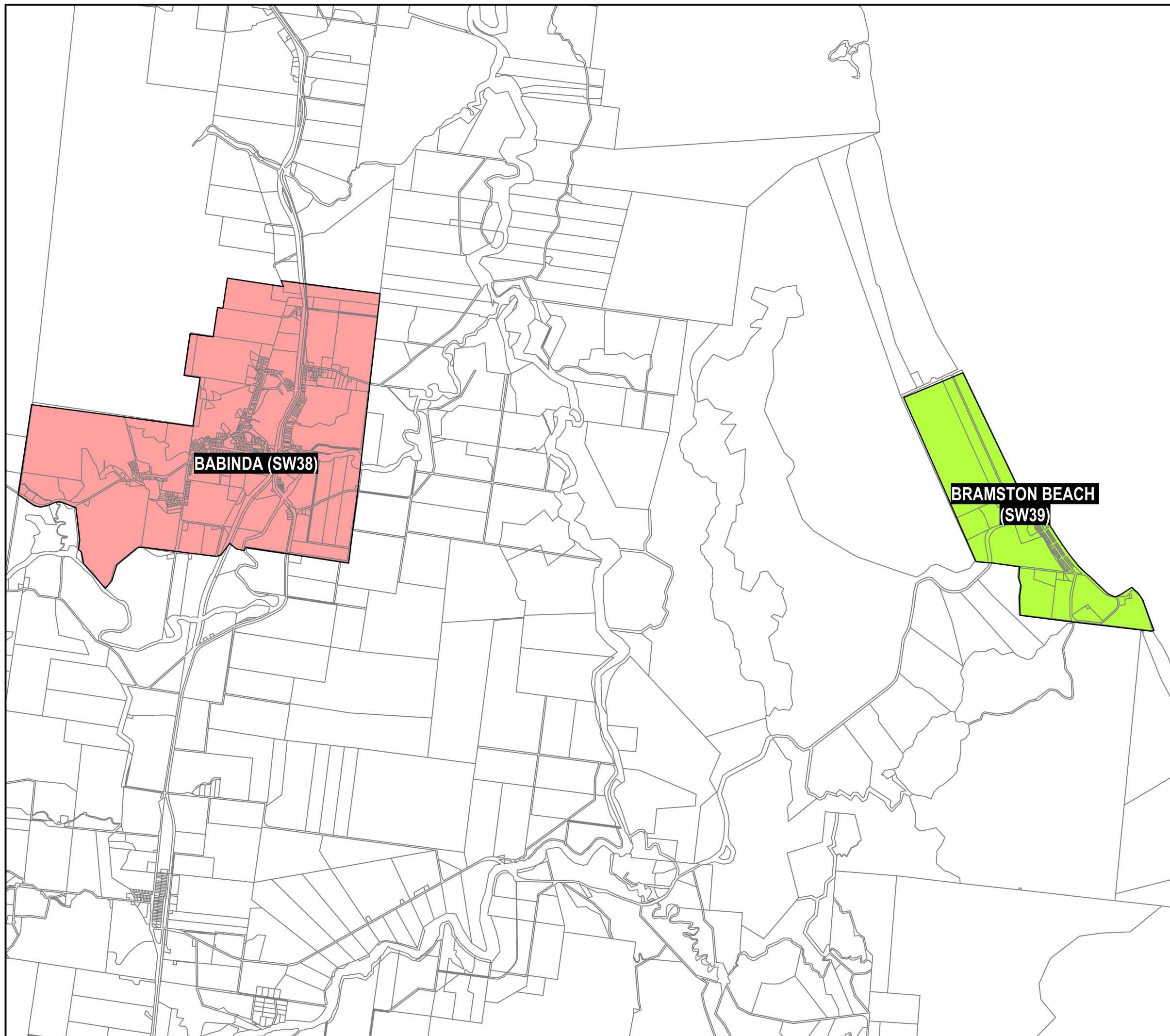


DATUM:
Geocentric Datum
of Australia 1994
(GDA94 - Zone 55)



Scale - 1:50,000 (@ A3)





CATCHMENT BOUNDARIES

- | | |
|--|---------------------------------|
| Palm Cove (SW1) | Cheepi Creek (SW20) |
| Sweet Creek (SW2) | Saltwater Creek (SW21) |
| Delaney Creek (SW3) | Cairns Business District (SW22) |
| Deadmans Gully/Clifton Beach (SW4) | Fearnley Street Drain (SW23) |
| Deep Creek/Kewarra Beach (SW5) | Chinaman Creek (SW24) |
| Cayley Street Drain/Trinity Beach (SW6) | Clarkes Creek (SW25) |
| Moores Gully/Trinity Park (SW7) | Gordon Creek (SW26) |
| Smithfield/Yorkeys Knob/Moon River (SW8) | Crowleys Creek (SW27) |
| Barron River Delta (SW9) | Sawpit Gully (SW28) |
| Richters/Thomas Creek (SW9a) | Skeleton Creek (SW30) |
| Barr Creek (SW9b) | Blackfellows Creek (SW31) |
| Redden Creek (SW9c) | Collinson Mckinnon Creek (SW32) |
| Stony Creek/Rainforest Estate (SW10) | Stony Creek (SW33) |
| Kamerunga (SW11) | Wrights Creek (SW34) |
| Lower Freshwater (SW12) | Mackey Creek (SW35) |
| Stratford (SW13) | O'Learys Creek (SW36) |
| Redlynch (SW14) | Fishery Falls/Deeral (SW37) |
| Marinos (SW15) | Babinda (SW38) |
| Shaws Road (SW16) | Bramston Beach (SW39) |
| Bella Vista Main Drain (SW17) | Vico Street (SW40) |
| Rices Gully (SW18) | River Stone (SW41) |
| Freshwater Creek (SW19) | |

PROPERTY BOUNDARIES

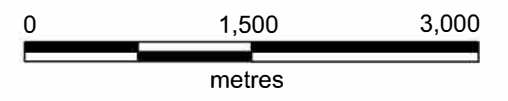
- Property Boundary

Disclaimer:
 While every care is taken to ensure the accuracy of this map, Cairns Regional Council makes no representations or warranties about its accuracy, reliability, completeness or suitability for any particular purpose and disclaims all responsibility and all liability (including without limitation liability in negligence) for all expenses, losses, damage (including indirect or consequential damage) and costs which might incur as a result of the data being inaccurate or incomplete in any way and for any reason.
 © Copyright Cairns Regional Council 2018

Cadastral Disclaimer:
 Despite Department of Natural Resources, Mines and Energy (DNRME)'s best efforts, DNRME makes no representations or warranties in relation to the information and to the extent permitted by law, excludes or limit all warranties relating to correctness, accuracy, reliability, completeness or currency and all liability for any direct, indirect and consequential costs, losses, damages and expenses incurred in any way (including but not limited to that arising from negligence) in connection with any use of or reliance on the information.
 © The State of Queensland - Dept of Natural Resources, Mines and Energy (DNRME) 2018



DATUM:
 Geocentric Datum of Australia 1994 (GDA94 - Zone 55)



Scale - 1:50,000 (@ A3)

