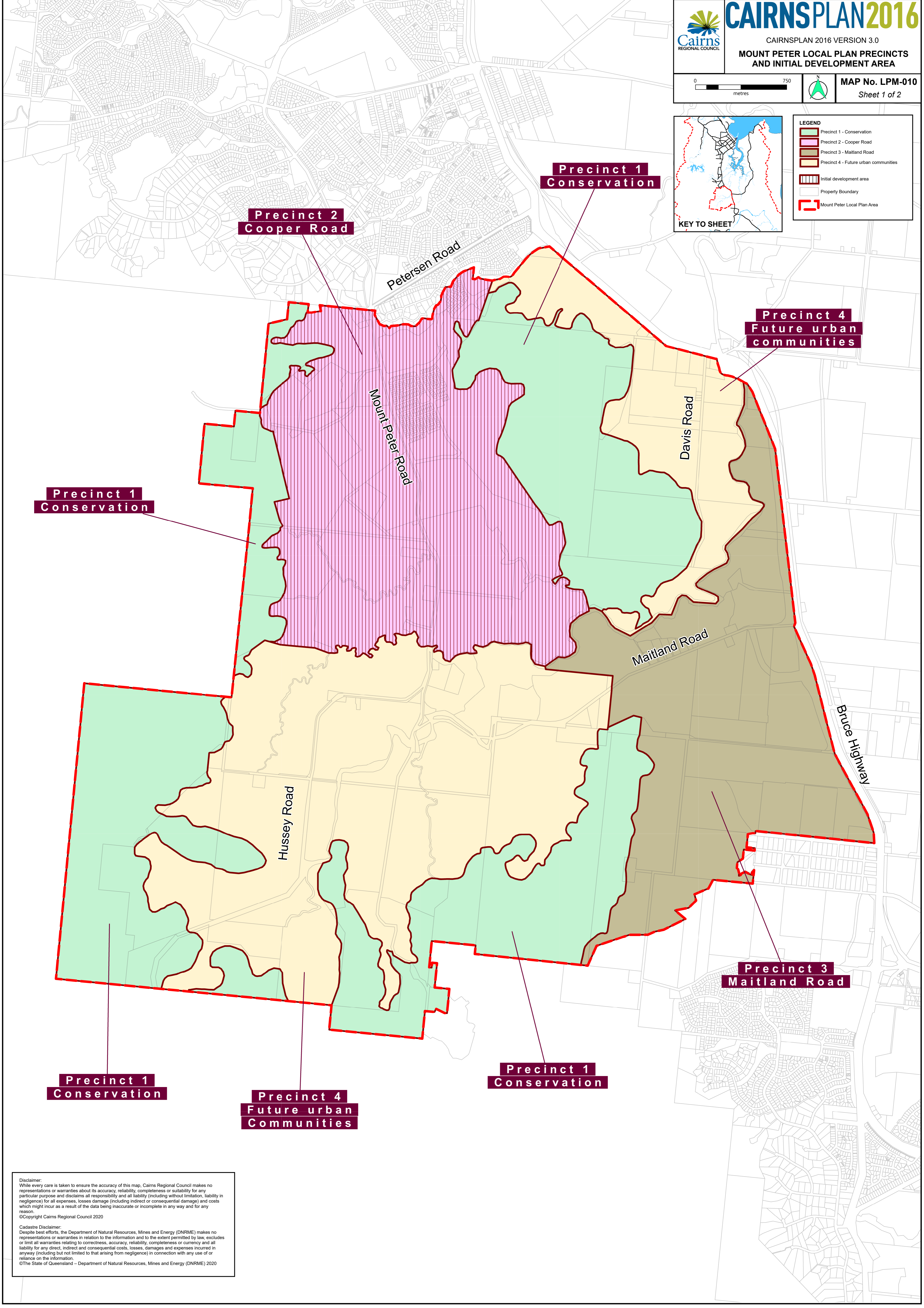
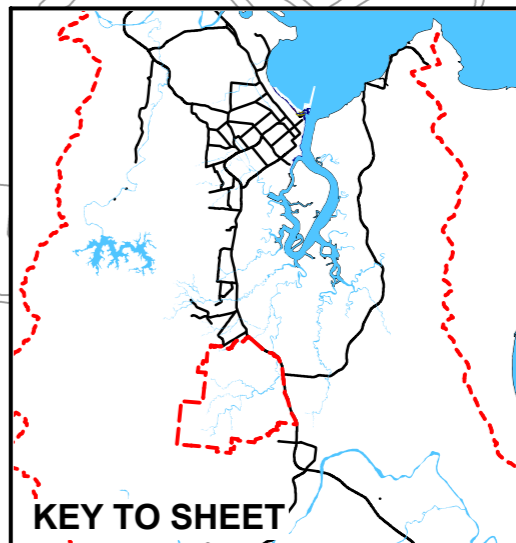
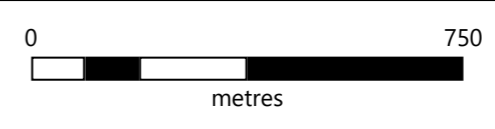


LEGEND	
	Precinct 1 - Conservation
	Precinct 2 - Cooper Road
	Precinct 3 - Maitland Road
	Precinct 4 - Future urban communities
	Initial development area
	Property Boundary
	Mount Peter Local Plan Area



Disclaimer:
While every care is taken to ensure the accuracy of this map, Cairns Regional Council makes no representations or warranties about its accuracy, reliability, completeness or suitability for any particular purpose and disclaims all responsibility and all liability (including without limitation, liability in negligence) for all expenses, losses, damage (including indirect or consequential damage) and costs which might incur as a result of the data being inaccurate or incomplete in any way and for any reason.
©Copyright Cairns Regional Council 2020

Cadastral Disclaimer:
Despite best efforts, the Department of Natural Resources, Mines and Energy (DNRME) makes no representations or warranties in relation to the information and to the extent permitted by law, excludes or limit all warranties relating to correctness, accuracy, reliability, completeness or currency and all liability for any direct, indirect and consequential costs, losses, damages and expenses incurred in anyway (including but not limited to that arising from negligence) in connection with any use of or reliance on the information.
©The State of Queensland – Department of Natural Resources, Mines and Energy (DNRME) 2020



LEGEND

- Maitland Road future public transport station***
- Cooper Road future public transport station***

Roads

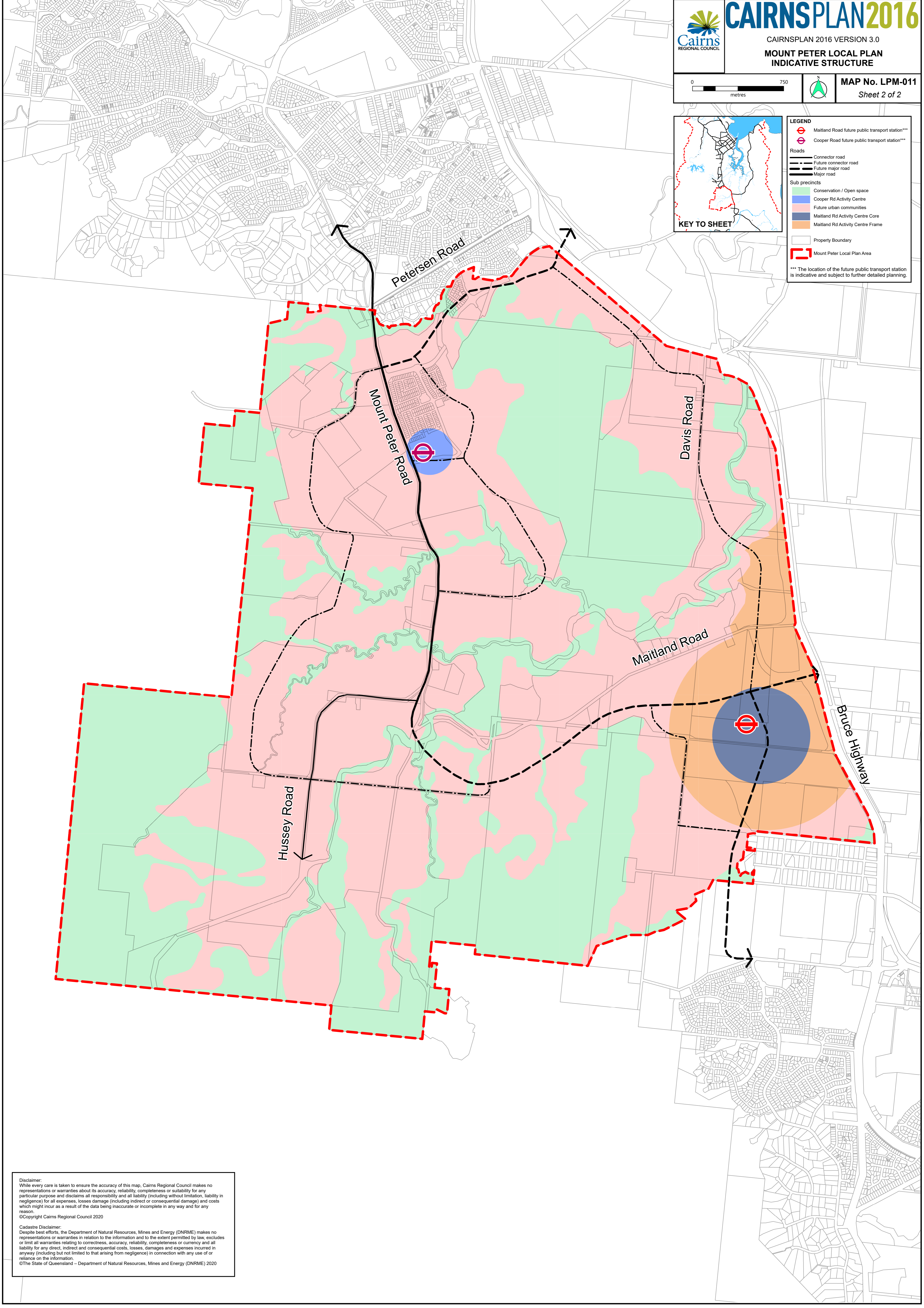
- Connector road
- Future connector road
- Future major road
- Major road

Sub precincts

- Conservation / Open space
- Cooper Rd Activity Centre
- Future urban communities
- Maitland Rd Activity Centre Core
- Maitland Rd Activity Centre Frame

- Property Boundary
- Mount Peter Local Plan Area

*** The location of the future public transport station is indicative and subject to further detailed planning.



Disclaimer:
While every care is taken to ensure the accuracy of this map, Cairns Regional Council makes no representations or warranties about its accuracy, reliability, completeness or suitability for any particular purpose and disclaims all responsibility and all liability (including without limitation, liability in negligence) for all expenses, losses, damage (including indirect or consequential damage) and costs which might incur as a result of the data being inaccurate or incomplete in any way and for any reason.
©Copyright Cairns Regional Council 2020

Cadastre Disclaimer:
Despite best efforts, the Department of Natural Resources, Mines and Energy (DNRME) makes no representations or warranties in relation to the information and to the extent permitted by law, excludes or limit all warranties relating to correctness, accuracy, reliability, completeness or currency and all liability for any direct, indirect and consequential costs, losses, damages and expenses incurred in anyway (including but not limited to that arising from negligence) in connection with any use of or reliance on the information.
©The State of Queensland – Department of Natural Resources, Mines and Energy (DNRME) 2020