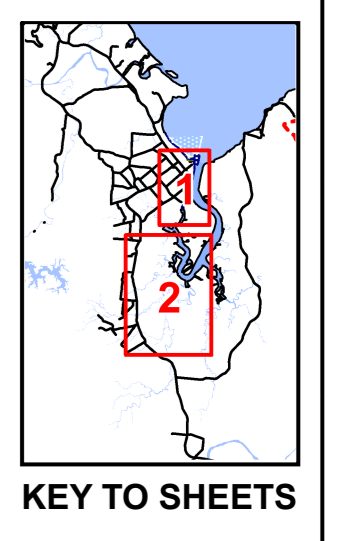


MAP No. OM-08A  
Sheet 1 of 2

**LEGEND**

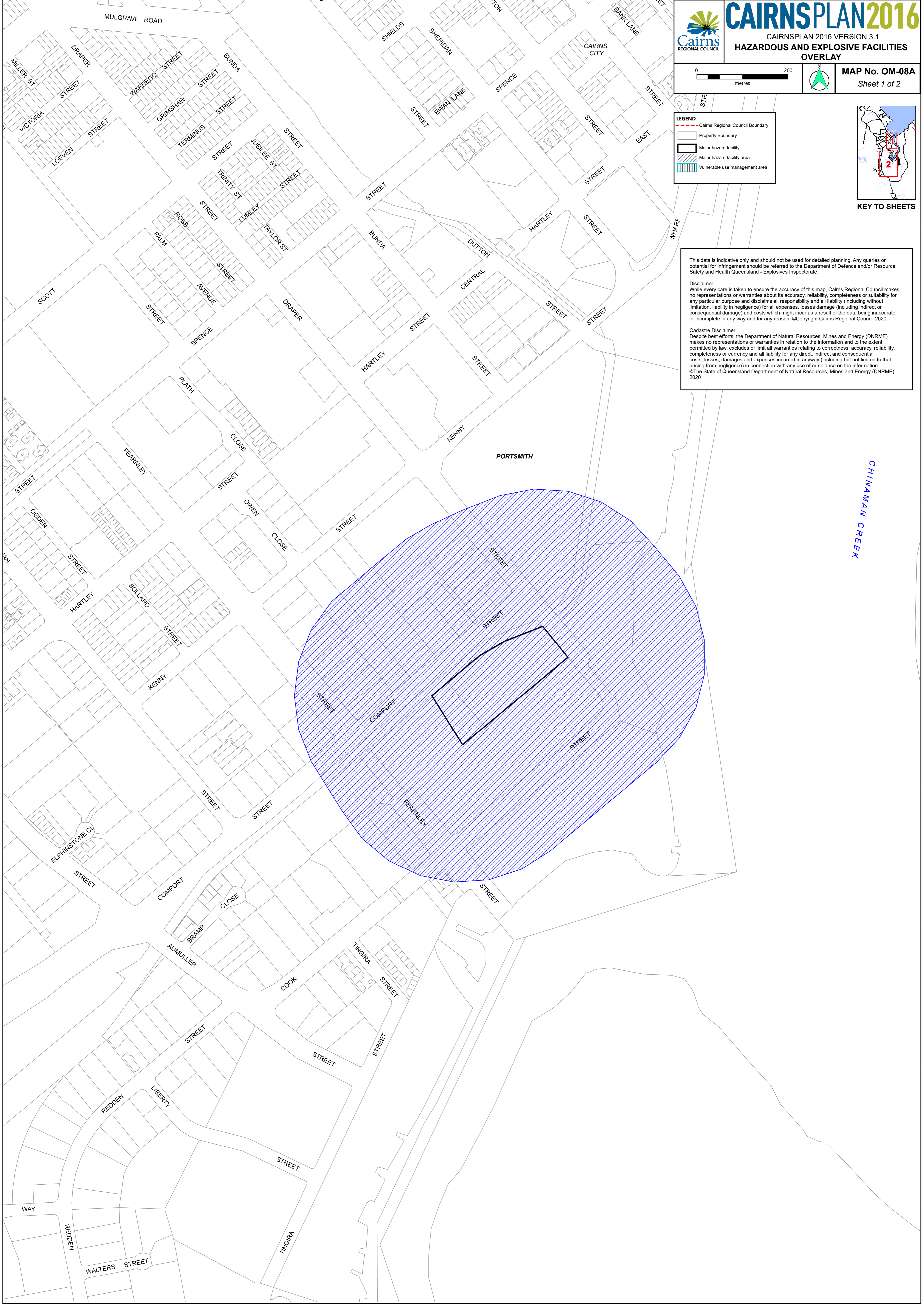
- Cairns Regional Council Boundary
- Property Boundary
- Major hazard facility
- Major hazard facility area
- Vulnerable use management area

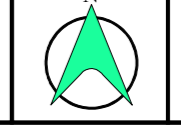


This data is indicative only and should not be used for detailed planning. Any queries or potential for infringement should be referred to the Department of Defence and/or Resource, Safety and Health Queensland - Explosives Inspectorate.

**Disclaimer:**  
While every care is taken to ensure the accuracy of this map, Cairns Regional Council makes no representations or warranties about its accuracy, reliability, completeness or suitability for any particular purpose and disclaims all responsibility and all liability (including without limitation, liability in negligence) for all expenses, losses damage (including indirect or consequential damage) and costs which might incur as a result of the data being inaccurate or incomplete in any way and for any reason. ©Copyright Cairns Regional Council 2020

**Cadastre Disclaimer:**  
Despite best efforts, the Department of Natural Resources, Mines and Energy (DNRME) makes no representations or warranties in relation to the information and to the extent permitted by law, excludes or limit all warranties relating to correctness, accuracy, reliability, completeness or currency and all liability for any direct, indirect and consequential costs, losses, damages and expenses incurred in anyway (including but not limited to that arising from negligence) in connection with any use of or reliance on the information. ©The State of Queensland Department of Natural Resources, Mines and Energy (DNRME) 2020





This data is indicative only and should not be used for detailed planning. Any queries or potential for infringement should be referred to the Department of Defence and/or Resource, Safety and Health Queensland - Explosives Inspectorate.

**Disclaimer:**  
 While every care is taken to ensure the accuracy of this map, Cairns Regional Council makes no representations or warranties about its accuracy, reliability, completeness or suitability for any particular purpose and disclaims all responsibility and all liability (including without limitation, liability in negligence) for all expenses, losses damage (including indirect or consequential damage) and costs which might incur as a result of the data being inaccurate or incomplete in any way and for any reason. ©Copyright Cairns Regional Council 2020

**Cadastre Disclaimer:**  
 Despite best efforts, the Department of Natural Resources, Mines and Energy (DNRME) makes no representations or warranties in relation to the information and to the extent permitted by law, excludes or limit all warranties relating to correctness, accuracy, reliability, completeness or currency and all liability for any direct, indirect and consequential costs, losses, damages and expenses incurred in anyway (including but not limited to that arising from negligence) in connection with any use of or reliance on the information. ©The State of Queensland Department of Natural Resources, Mines and Energy (DNRME) 2020

**LEGEND**

- Cairns Regional Council Boundary
- Property Boundary
- Major hazard facility
- Major hazard facility area
- Vulnerable use management area

