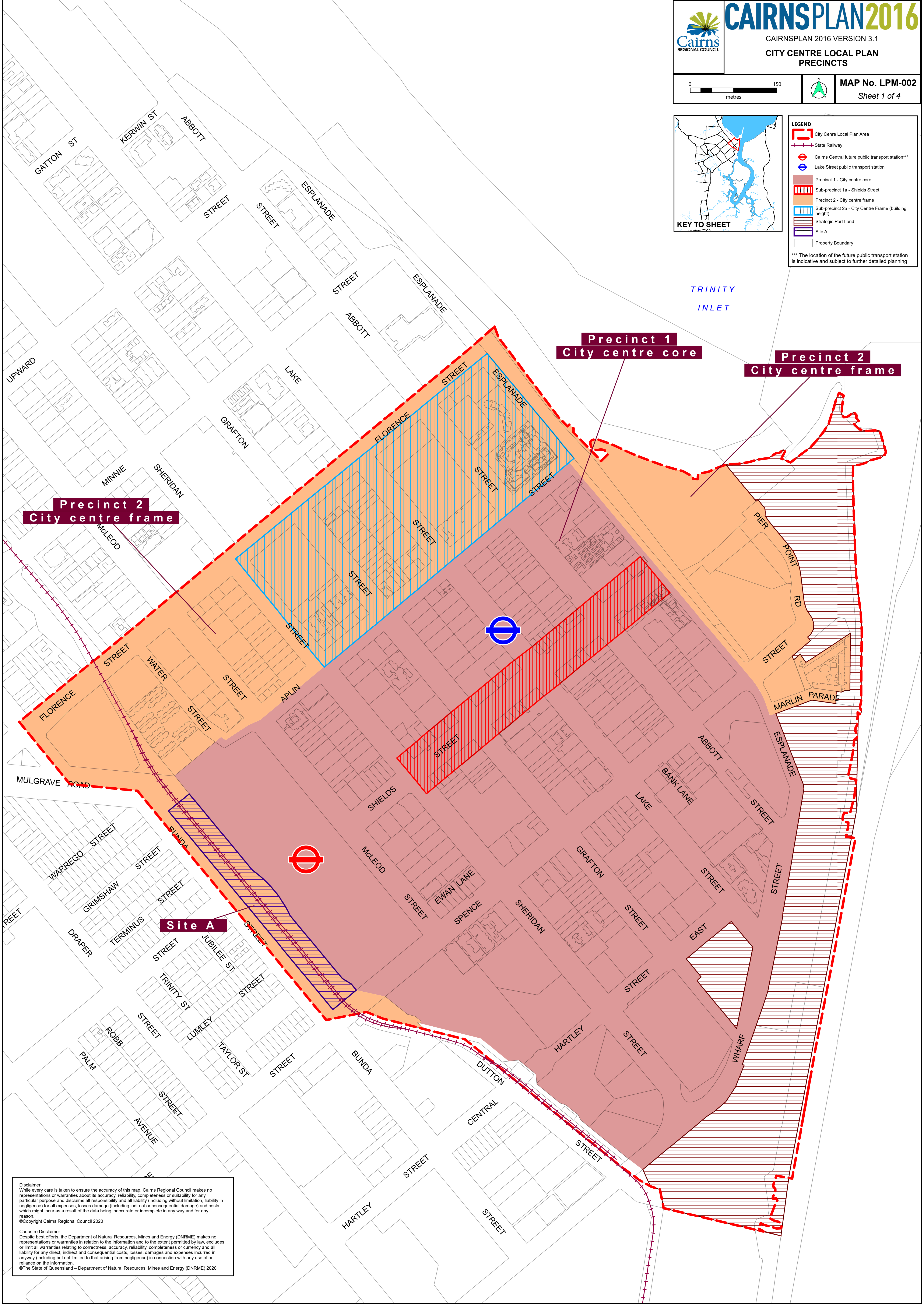


KEY TO SHEET

LEGEND

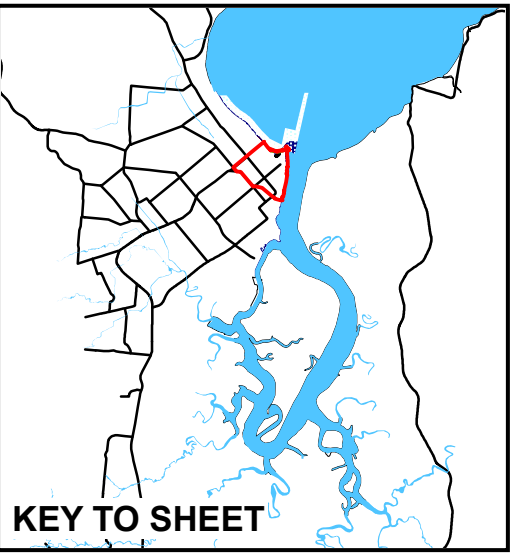
- City Centre Local Plan Area
- State Railway
- Cairns Central future public transport station***
- Lake Street public transport station
- Precinct 1 - City centre core
- Sub-precinct 1a - Shields Street
- Precinct 2 - City centre frame
- Sub-precinct 2a - City Centre Frame (building height)
- Strategic Port Land
- Site A
- Property Boundary

*** The location of the future public transport station is indicative and subject to further detailed planning



Disclaimer:
While every care is taken to ensure the accuracy of this map, Cairns Regional Council makes no representations or warranties about its accuracy, reliability, completeness or suitability for any particular purpose and disclaims all responsibility and all liability (including without limitation, liability in negligence) for all expenses, losses damage (including indirect or consequential damage) and costs which might incur as a result of the data being inaccurate or incomplete in any way and for any reason.
©Copyright Cairns Regional Council 2020

Cadastral Disclaimer:
Despite best efforts, the Department of Natural Resources, Mines and Energy (DNRME) makes no representations or warranties in relation to the information and to the extent permitted by law, excludes or limits all warranties relating to correctness, accuracy, reliability, completeness or currency and all liability for any direct, indirect and consequential costs, losses, damages and expenses incurred in anyway (including but not limited to that arising from negligence) in connection with any use of or reliance on the information
©The State of Queensland – Department of Natural Resources, Mines and Energy (DNRME) 2020



LEGEND

City Centre Local Plan Area

State Railway

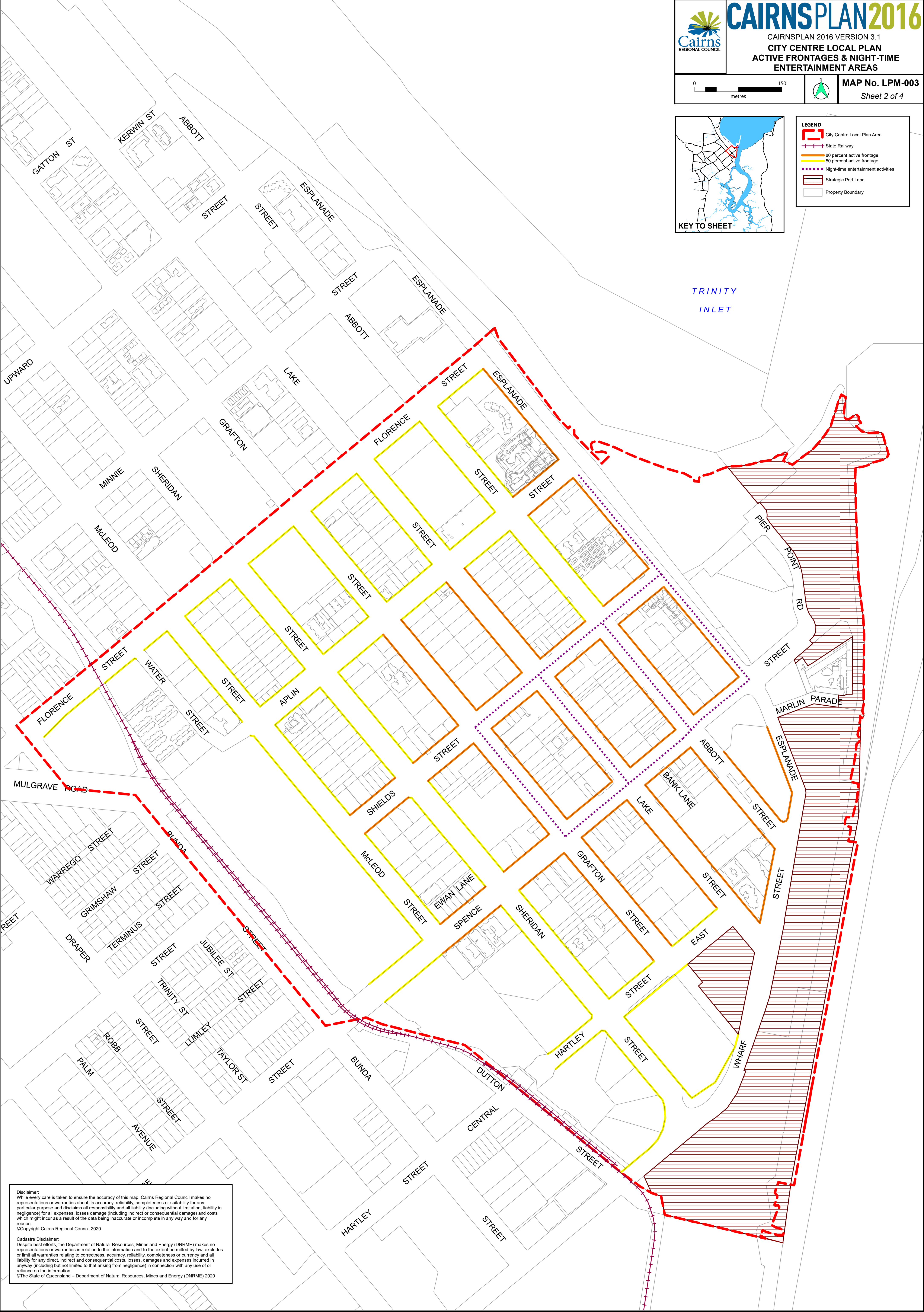
80 percent active frontage

50 percent active frontage

Night-time entertainment activities

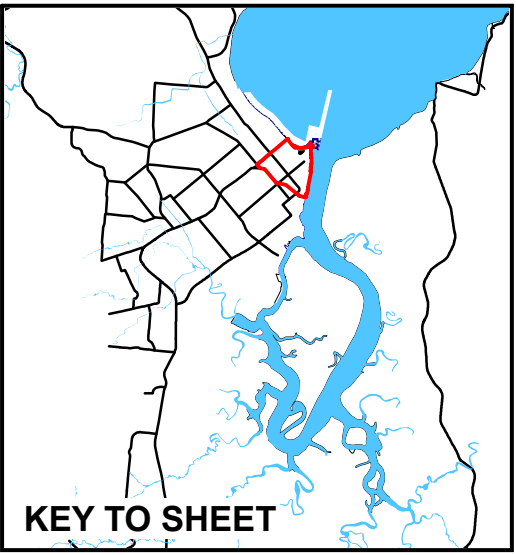
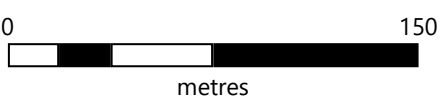
Strategic Port Land

Property Boundary

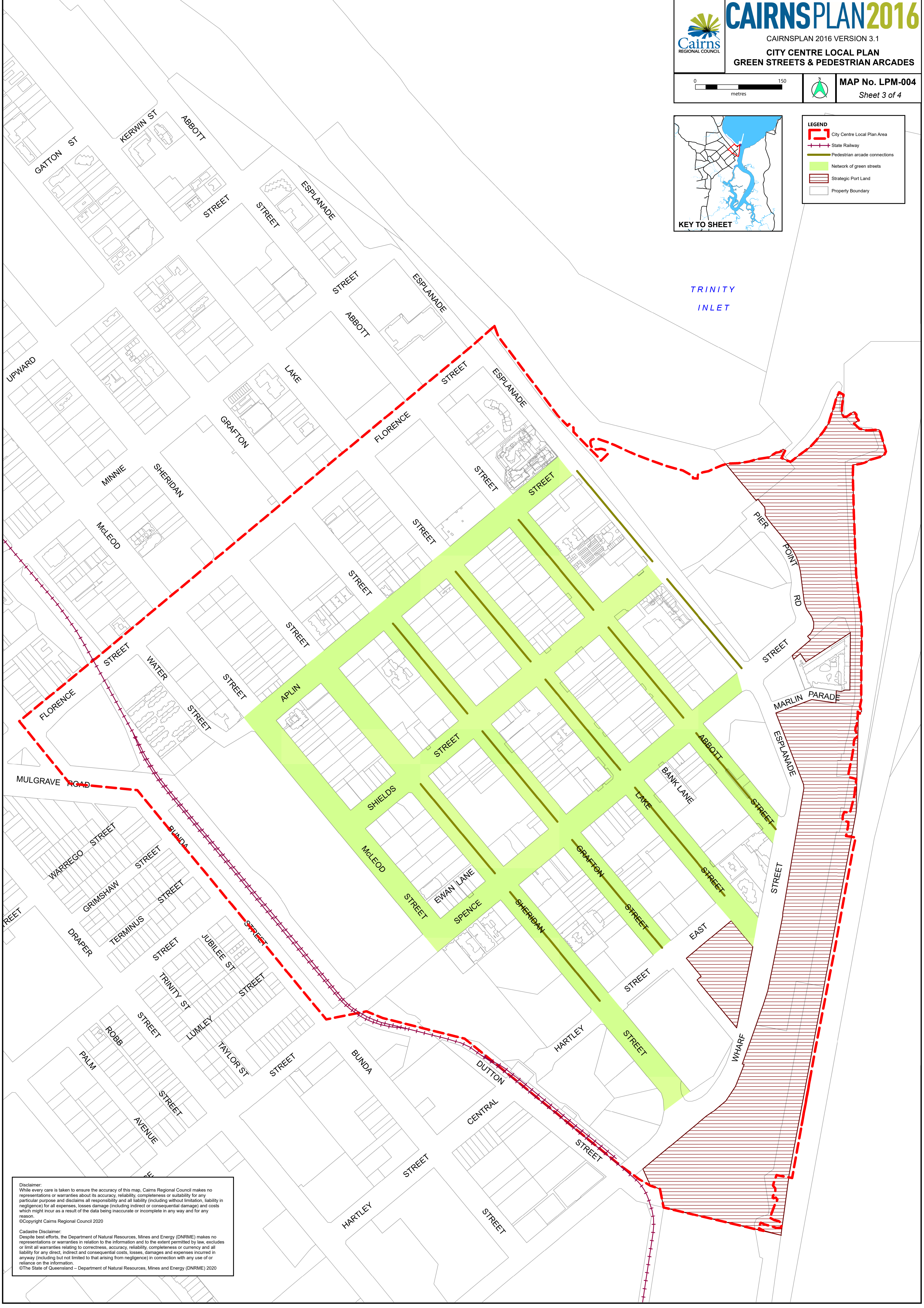


Disclaimer:
While every care is taken to ensure the accuracy of this map, Cairns Regional Council makes no representations or warranties about its accuracy, reliability, completeness or suitability for any particular purpose and disclaims all responsibility and all liability (including without limitation, liability in negligence) for all expenses, losses damage (including indirect or consequential damage) and costs which might incur as a result of the data being inaccurate or incomplete in any way and for any reason.
©Copyright Cairns Regional Council 2020

Cadastral Disclaimer:
Despite best efforts, the Department of Natural Resources, Mines and Energy (DNRME) makes no representations or warranties in relation to the information and to the extent permitted by law, excludes or limit all warranties relating to correctness, accuracy, reliability, completeness or currency and all liability for any direct, indirect and consequential costs, losses, damages and expenses incurred in anyway (including but not limited to that arising from negligence) in connection with any use of or reliance on the information
©The State of Queensland – Department of Natural Resources, Mines and Energy (DNRME) 2020

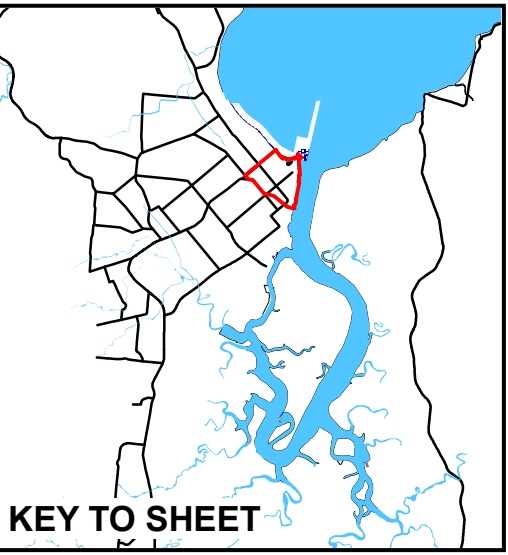


LEGEND	
	City Centre Local Plan Area
	State Railway
	Pedestrian arcade connections
	Network of green streets
	Strategic Port Land
	Property Boundary



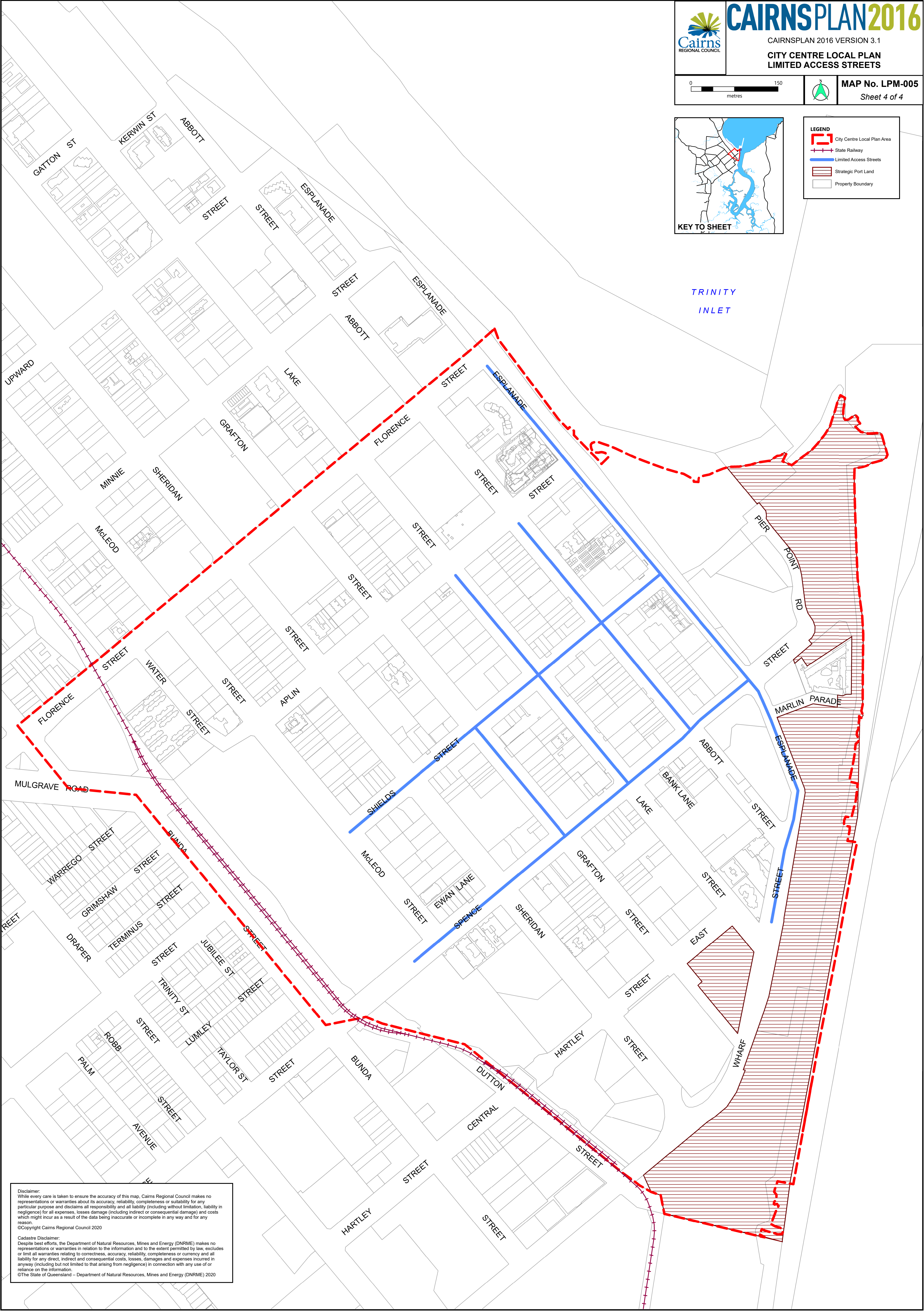
Disclaimer:
While every care is taken to ensure the accuracy of this map, Cairns Regional Council makes no representations or warranties about its accuracy, reliability, completeness or suitability for any particular purpose and disclaims all responsibility and all liability (including without limitation, liability in negligence) for all expenses, losses damage (including indirect or consequential damage) and costs which might incur as a result of the data being inaccurate or incomplete in any way and for any reason.
©Copyright Cairns Regional Council 2020

Cadastral Disclaimer:
Despite best efforts, the Department of Natural Resources, Mines and Energy (DNRME) makes no representations or warranties in relation to the information and to the extent permitted by law, excludes or limit all warranties relating to correctness, accuracy, reliability, completeness or currency and all liability for any direct, indirect and consequential costs, losses, damages and expenses incurred in anyway (including but not limited to that arising from negligence) in connection with any use of or reliance on the information.
©The State of Queensland – Department of Natural Resources, Mines and Energy (DNRME) 2020



LEGEND

- City Centre Local Plan Area
- State Railway
- Limited Access Streets
- Strategic Port Land
- Property Boundary



Disclaimer:
While every care is taken to ensure the accuracy of this map, Cairns Regional Council makes no representations or warranties about its accuracy, reliability, completeness or suitability for any particular purpose and disclaims all responsibility and all liability (including without limitation, liability in negligence) for all expenses, losses damage (including indirect or consequential damage) and costs which might incur as a result of the data being inaccurate or incomplete in any way and for any reason.
©Copyright Cairns Regional Council 2020

Cadastral Disclaimer:
Despite best efforts, the Department of Natural Resources, Mines and Energy (DNRME) makes no representations or warranties in relation to the information and to the extent permitted by law, excludes or limit all warranties relating to correctness, accuracy, reliability, completeness or currency and all liability for any direct, indirect and consequential costs, losses, damages and expenses incurred in anyway (including but not limited to that arising from negligence) in connection with any use of or reliance on the information.
©The State of Queensland – Department of Natural Resources, Mines and Energy (DNRME) 2020