

Schedule 2 Mapping

SC2.1 Map index

The table below lists any strategic framework, zone, local plan and overlay maps applicable to the planning scheme area.

Table SC2.1.a – Map index

Map number	Map title
Strategic framework maps	
SFM-01	Strategic framework map – Settlement pattern
SFM-02	Strategic framework map – Employment and Economic activity
SFM-03	Strategic framework map – Regional infrastructure
Zone maps	
ZM-001 (A-I)	Zone maps
Local plan maps	
LPM-001	Babinda local plan
LPM-002	City Centre local plan - Precincts
LPM-003	City Centre local plan – Active frontages and night time entertainment areas
LPM-004	City Centre local plan – Green streets and pedestrian arcades
LPM-005	City Centre local plan – Limited access streets
LPM-006	Earlville local plan
LPM-007	Edmonton local plan
LPM-008	Edmonton industry and business local plan
LPM-009	Gordonvale local plan
LPM-010	Mount Peter local plan – Precincts and initial development area
LPM-011	Mount Peter local plan – Indicative structure
LPM-012	Smithfield local plan
Overlay maps	
OM-01 (A-E)	Acid sulfate soils overlay
OM-02 (A)	Airport environs overlay - obstacle limitation surface (OLS)
OM-02 (B)	Airport environs overlay - public safety area
OM-02 (C)	Airport environs overlay – wildlife hazard
OM-02 (D)	Airport environs overlay - light intensity
OM-02 (E)	Airport environs overlay - Australian noise exposure Forecast (ANEF) contour
OM-02 (F)	Airport environs overlay - procedures for air navigation services - aircraft operational (PANS-OPS) surfaces
OM-02 (G-H)	Airport environs overlay - aviation facilities
OM-03	Building height overlay
OM-04 (A-E)	Bushfire hazard overlay
OM-05 (A-D)	Coastal processes overlay
OM-06 (A-B)	Extractive resources overlay
OM-07 (A- F)	Flood and inundation hazard overlay
OM-08 (A-B)	Hazardous and Explosive Facilities Overlay
OM-09 (A-E)	Hillslopes overlay
OM-010 (A-E)	Landscape values overlay
OM-11 (A-E)	Natural areas overlay
OM-12 (A-L)	Neighbourhood character overlay
OM-13 (A-F)	Places of significance overlay

OM-14 (A-E)	Potential landslip hazard overlay
OM-015 (A-E)	Transport network overlay – Road hierarchy and major transport corridors
OM-016 (A-E)	Transport network overlay – pedestrian and cycle network
Other Plans	
OP-001	Ports North and Cairns Airport land use plans

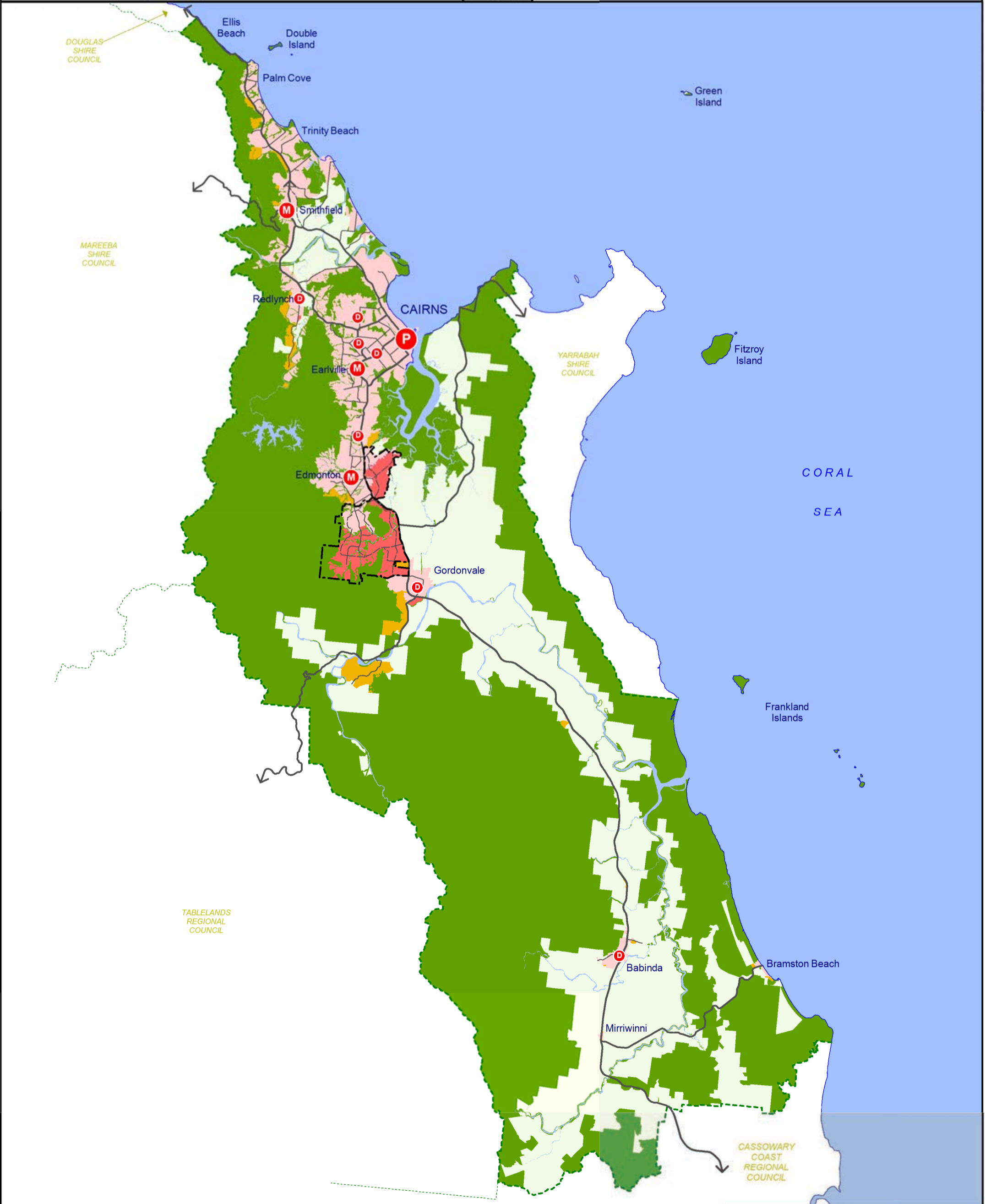
CAIRNSPLAN2016

CairnsPlan 2016 Mapping Disclaimer

Schedule 2 and 3 of the CairnsPlan 2016 provides a full index of planning scheme maps.

The following terms and conditions accompany the PDF formatted maps:

1. Where inconsistencies are found between the PDF maps and the interactive mapping the PDF maps, the PDF maps prevail to the extent of any inconsistency. In some cases State mapping will prevail over the CairnsPlan 2016 mapping.
2. This information is subject to change and should not be relied on to make decisions, particularly in regard to property transactions, to value property, for insurance purposes, or to make any decisions which may have financial or legal implications.
3. If you wish to obtain definitive information with respect to any property you should request appropriate searches of Council information in accordance with standard procedures by contacting Council.
4. While all reasonable care has been taken in producing the information, Council does not warrant the accuracy, completeness or currency of this information and accepts no responsibilities for, or in connection with, any expense, loss, damage or liability (including indirect or consequential loss) arising as a result of any inaccuracies, errors or omissions, or your reliance on or use of this information.
5. The copyright of the information available through this website is owned by or licensed to Council. Council reserves all intellectual property rights in the information and does not confer any intellectual property rights on you or any other person by making the information available.



SETTLEMENT PATTERN

- Urban
- Future urban
- Rural residential
- Rural
- Environmental
- Southern growth corridor

ACTIVITY CENTRES

- Principal activity centre
- Major activity centre
- District activity centre

Disclaimer:
While every care is taken to ensure the accuracy of this map, Cairns Regional Council makes no representations or warranties about its accuracy, reliability, completeness or suitability for any particular purpose and disclaims all responsibility and all liability (including without limitation, liability in negligence) for all expenses, losses, damage (including indirect or consequential damage) and costs which might incur as a result of the data being inaccurate or incomplete in any way and for any reason.
© Copyright Cairns Regional Council 2017

Cadastral Disclaimer:
Despite Department of Natural Resources and Mines (DNRM)'s best efforts, DNRM makes no representations or warranties in relation to the information and to the extent permitted by law, excludes or limit all warranties relating to correctness, accuracy, reliability, completeness or currency and all liability for any direct, indirect and consequential costs, losses, damages and expenses incurred in any way (including but not limited to that arising from negligence) in connection with any use of or reliance on the information.
© The State of Queensland - Dept of Natural Resources and Mines (DNRM) 2017



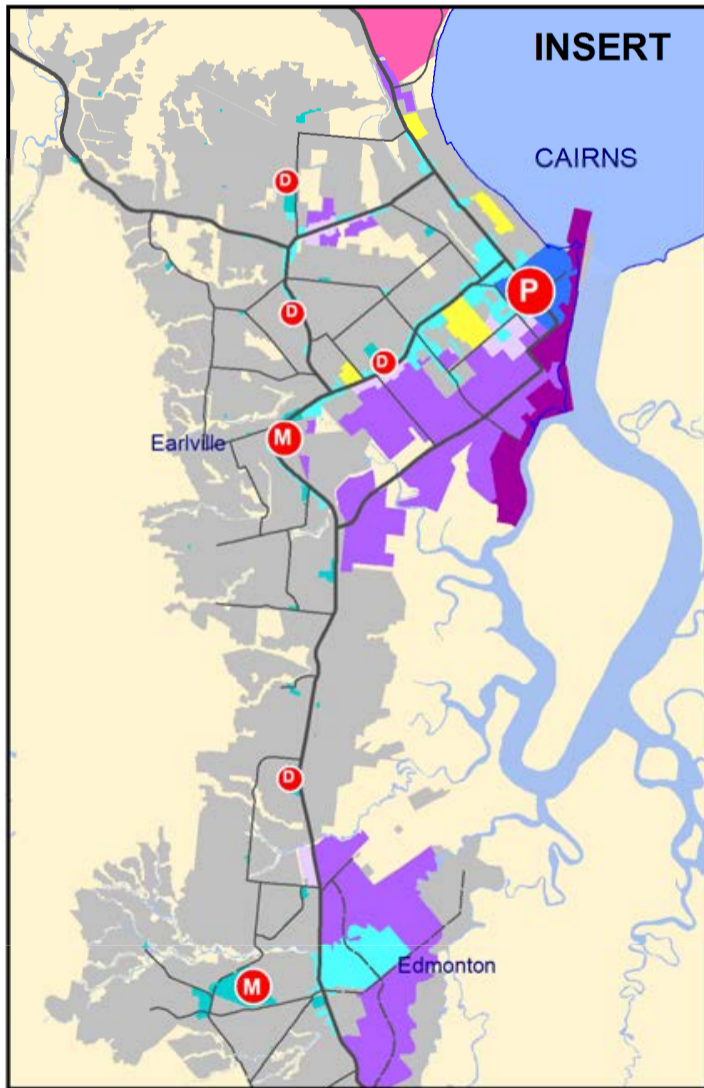
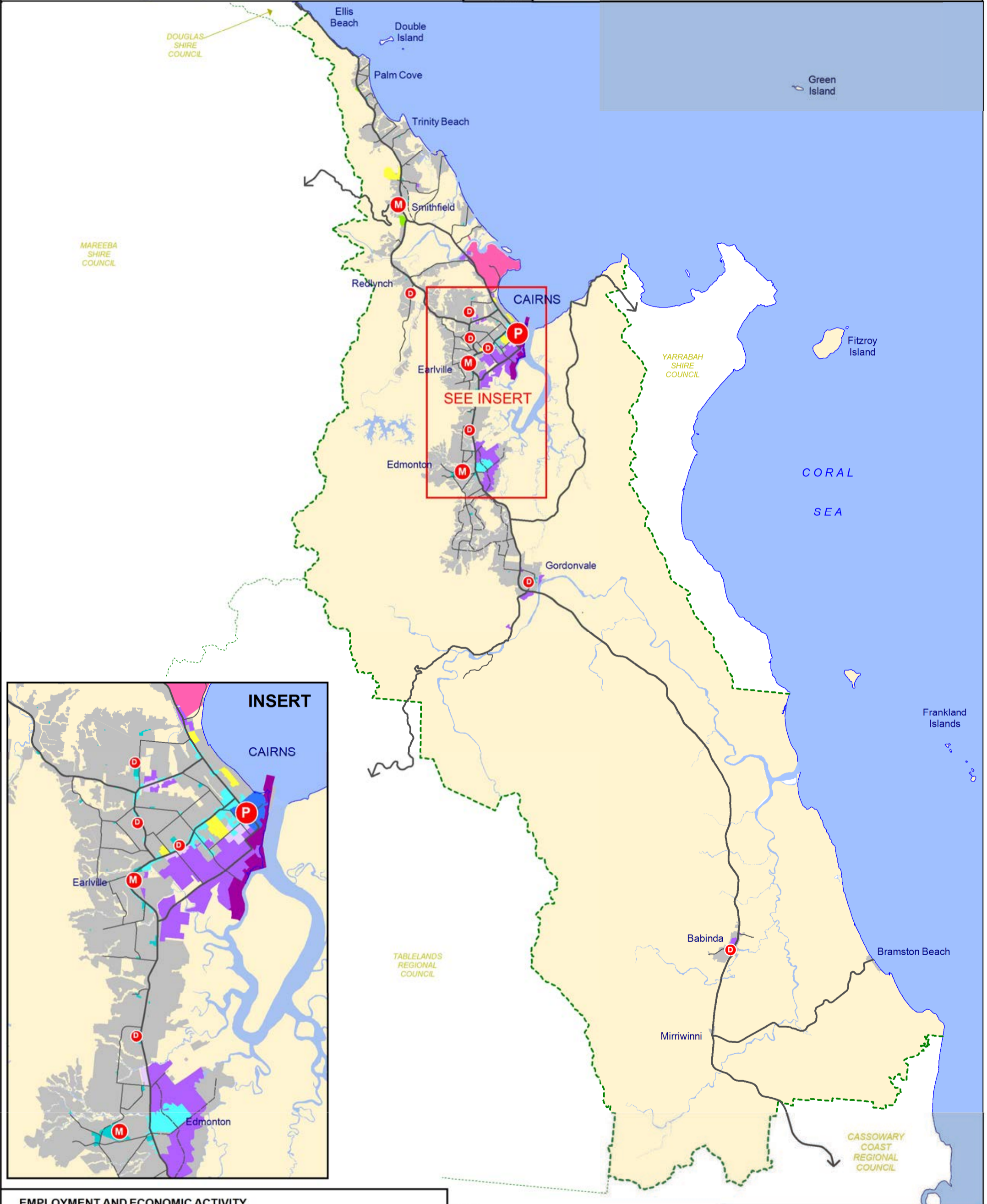
0 7.5 15

Kilometres

Scale - 1:260,000 (@ A3 size)

Date
11/12/2017

Map Number: **SFM-01**



EMPLOYMENT AND ECONOMIC ACTIVITY

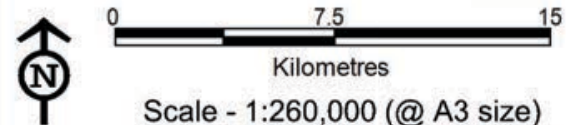
- | | |
|------------------|---------------------|
| City centre | Trades and Services |
| Activity centres | Industry |
| Commercial | Cairns Airport |
| Tourism | Port of Cairns |
| Special centres | Urban area |

ACTIVITY CENTRES

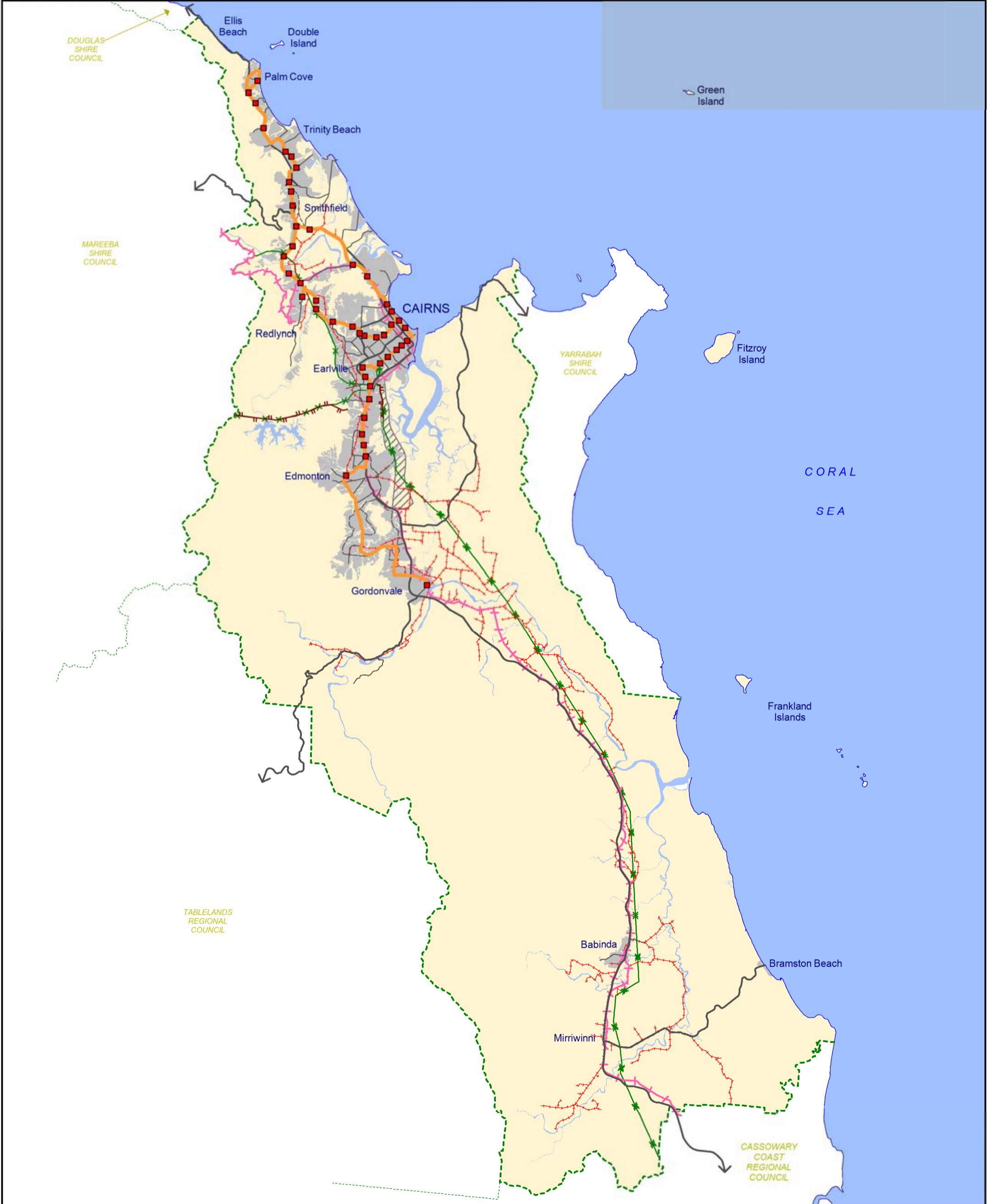
- Principal activity centre
- Major activity centre
- District activity centre

Disclaimer:
 While every care is taken to ensure the accuracy of this map, Cairns Regional Council makes no representations or warranties about its accuracy, reliability, completeness or suitability for any particular purpose and disclaims all responsibility and all liability (including without limitation, liability in negligence) for all expenses, losses, damage (including indirect or consequential damage) and costs which might incur as a result of the data being inaccurate or incomplete in any way and for any reason.
 © Copyright Cairns Regional Council 2017

Cadastral Disclaimer:
 Despite Department of Natural Resources and Mines (DNRM)'s best efforts, DNRM makes no representations or warranties in relation to the information and to the extent permitted by law, excludes or limit all warranties relating to correctness, accuracy, reliability, completeness or currency and all liability for any direct, indirect and consequential costs, losses, damages and expenses incurred in any way (including but not limited to that arising from negligence) in connection with any use of or reliance on the information.
 © The State of Queensland - Dept of Natural Resources and Mines (DNRM) 2017



Date: 11/12/2017
 Map Number: **SFM-02**



- | | | | |
|--|------------------------|--|--|
| | Major road | | Urban area |
| | Other road | | Transport investigation corridor |
| | Public transport route | | Electricity structure feeder 275kV |
| | State railway | | Electricity structure feeder 110-132kV |
| | Cane tramline | | Public transport station |

Disclaimer:
While every care is taken to ensure the accuracy of this map, Cairns Regional Council makes no representations or warranties about its accuracy, reliability, completeness or suitability for any particular purpose and disclaims all responsibility and all liability (including without limitation, liability in negligence) for all expenses, losses, damage (including indirect or consequential damage) and costs which might incur as a result of the data being inaccurate or incomplete in any way and for any reason.
© Copyright Cairns Regional Council 2017

Cadastral Disclaimer:
Despite Department of Natural Resources and Mines (DNRM)'s best efforts, DNRM makes no representations or warranties in relation to the information and to the extent permitted by law, excludes or limits all warranties relating to correctness, accuracy, reliability, completeness or currency and all liability for any direct, indirect and consequential costs, losses, damages and expenses incurred in any way (including but not limited to that arising from negligence) in connection with any use of or reliance on the information.
© The State of Queensland - Dept of Natural Resources and Mines (DNRM) 2017

Kilometres

Scale - 1:260,000 (@ A3 size)

Date 11/12/2017	Map Number: SFM-03
--------------------	---------------------------

SEE INSERT

ELLIS BEACH

DOUBLE ISLAND

PALM COVE

CORAL SEA

MAREEBA SHIRE COUNCIL

CLIFTON BEACH

KEWARRA BEACH

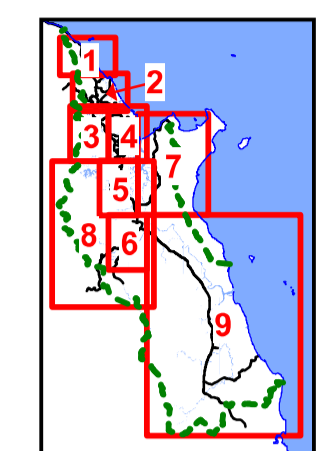
TRINITY BEACH

CAIRNSPLAN2016
One region, many communities
 CAIRNSPLAN 2016 VERSION 1.2
ZONING PLAN

Date 11/12/2017

0 500 1,000
 Metres

MAP No.ZM-01A
 Sheet 1 of 9



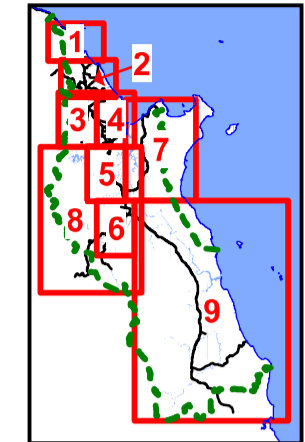
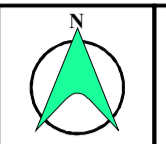
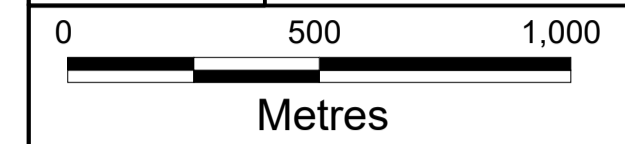

KEY TO SHEETS



INSERT

LEGEND

- Low Density Residential
- Low-medium Density Residential
- Medium Density Residential
- Tourist Accommodation
- Principal Centre
- Major Centre
- District Centre
- Local Centre
- Neighbourhood Centre
- Sport and Recreation
- Open Space
- Environmental Management
- Conservation
- Low Impact Industry
- Medium Impact Industry
- High Impact Industry
- Waterfront and Marine Industry
- Tourism
- Community Facilities
- Emerging Communities
- Mixed Use
- Rural
- Rural Residential
- Special Purpose
- Specialised Centre
- Township
- Area covered in Part 10 Plan
- Zone Precinct



KEY TO SHEETS

LEGEND	
[Light Pink]	Low Density Residential
[Light Red]	Low-medium Density Residential
[Medium Red]	Medium Density Residential
[Dark Red]	Tourist Accommodation
[Dark Blue]	Principal Centre
[Medium Blue]	Major Centre
[Light Blue]	District Centre
[Very Light Blue]	Local Centre
[Light Green]	Neighbourhood Centre
[Light Green]	Sport and Recreation
[Light Green]	Open Space
[Light Green]	Environmental Management
[Dark Green]	Conservation
[Light Purple]	Low Impact Industry
[Medium Purple]	Medium Impact Industry
[Dark Purple]	High Impact Industry
[Dark Purple]	Waterfront and Marine Industry
[Yellow]	Tourism
[Yellow]	Community Facilities
[Light Orange]	Emerging Communities
[Orange]	Mixed Use
[Light Green]	Rural
[Brown]	Rural Residential
[Light Green]	Special Purpose
[Light Green]	Specialised Centre
[Light Green]	Township
[Hatched]	Area covered in Part 10 Plan
[Blue Outline]	Zone Precinct

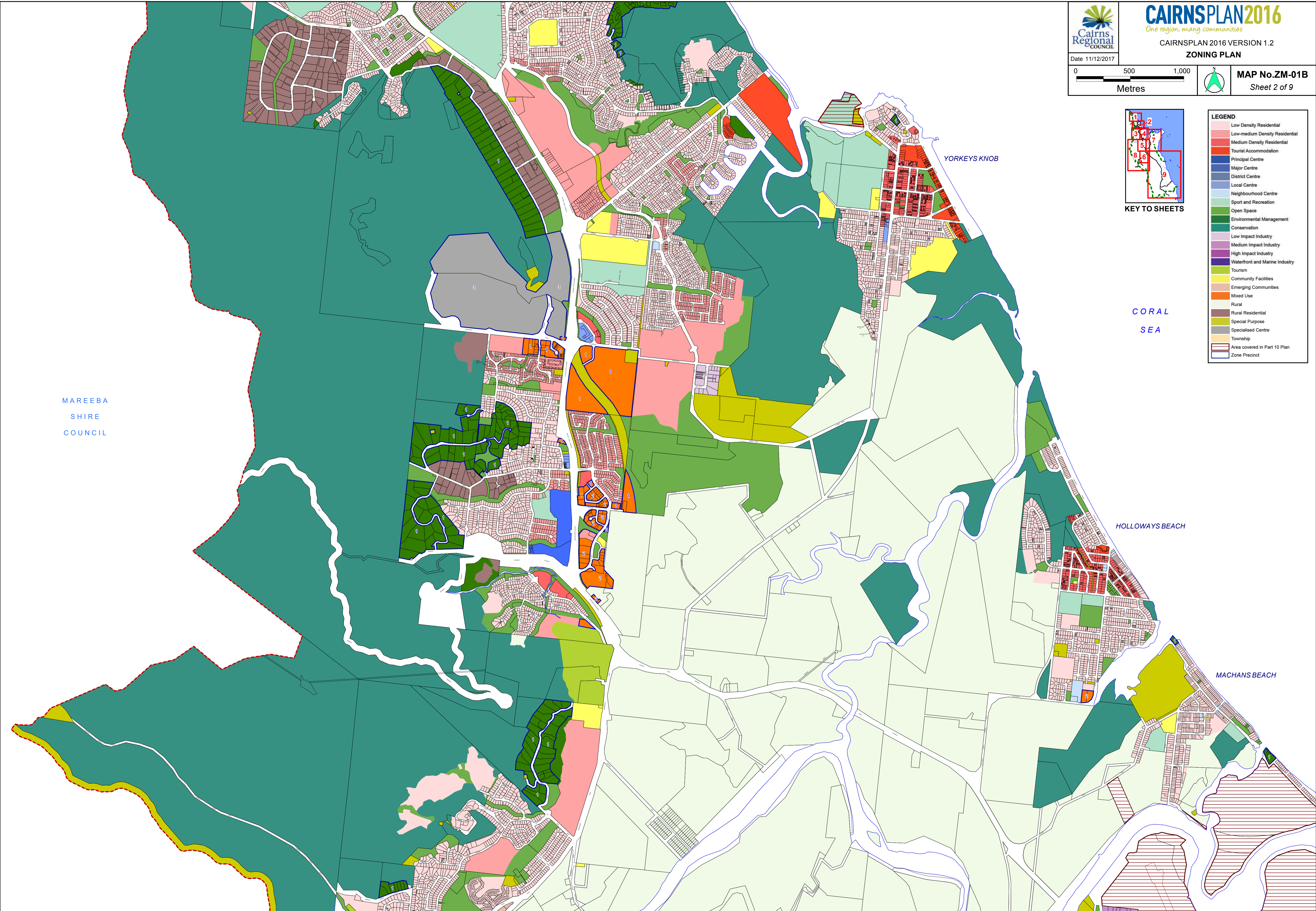
MAREEBA
SHIRE
COUNCIL

YORKEYS KNOB

CORAL
SEA

HOLLOWAYS BEACH

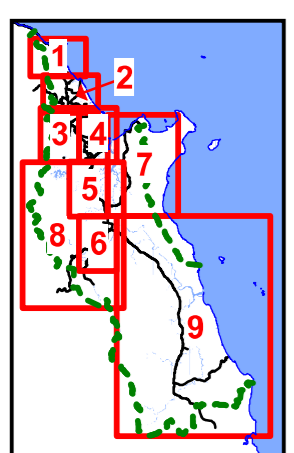
MACHANS BEACH




MAREEBA
SHIRE
COUNCIL

LEGEND

[Light Pink]	Low Density Residential
[Light Red]	Low-medium Density Residential
[Red]	Medium Density Residential
[Dark Red]	Tourist Accommodation
[Dark Blue]	Principal Centre
[Medium Blue]	Major Centre
[Light Blue]	District Centre
[Very Light Blue]	Local Centre
[Lightest Blue]	Neighbourhood Centre
[Light Green]	Sport and Recreation
[Medium Green]	Open Space
[Dark Green]	Environmental Management
[Darkest Green]	Conservation
[Light Purple]	Low Impact Industry
[Medium Purple]	Medium Impact Industry
[Dark Purple]	High Impact Industry
[Very Dark Purple]	Waterfront and Marine Industry
[Yellow]	Tourism
[Light Yellow]	Community Facilities
[Orange]	Emerging Communities
[Light Orange]	Mixed Use
[Lightest Yellow]	Rural
[Brown]	Rural Residential
[Lightest Green]	Special Purpose
[Lightest Blue]	Specialised Centre
[Lightest Yellow]	Township
[Red Outline]	Area covered in Part 10 Plan
[Blue Outline]	Zone Precinct



KEY TO SHEETS



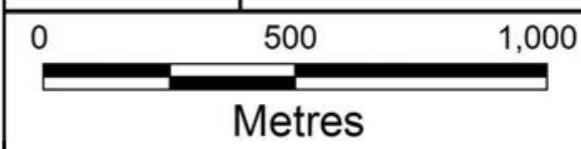
CAIRNS PLAN 2016

One region. many communities

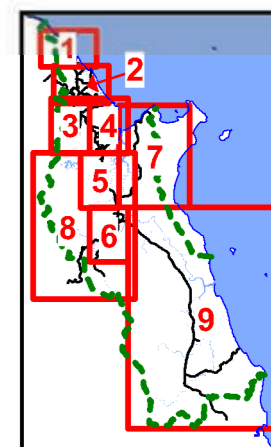
CAIRNS PLAN 2016 VERSION 1.2

ZONING PLAN

Date 11/12/2017



MAP No. ZM-01D
Sheet 4 of 9



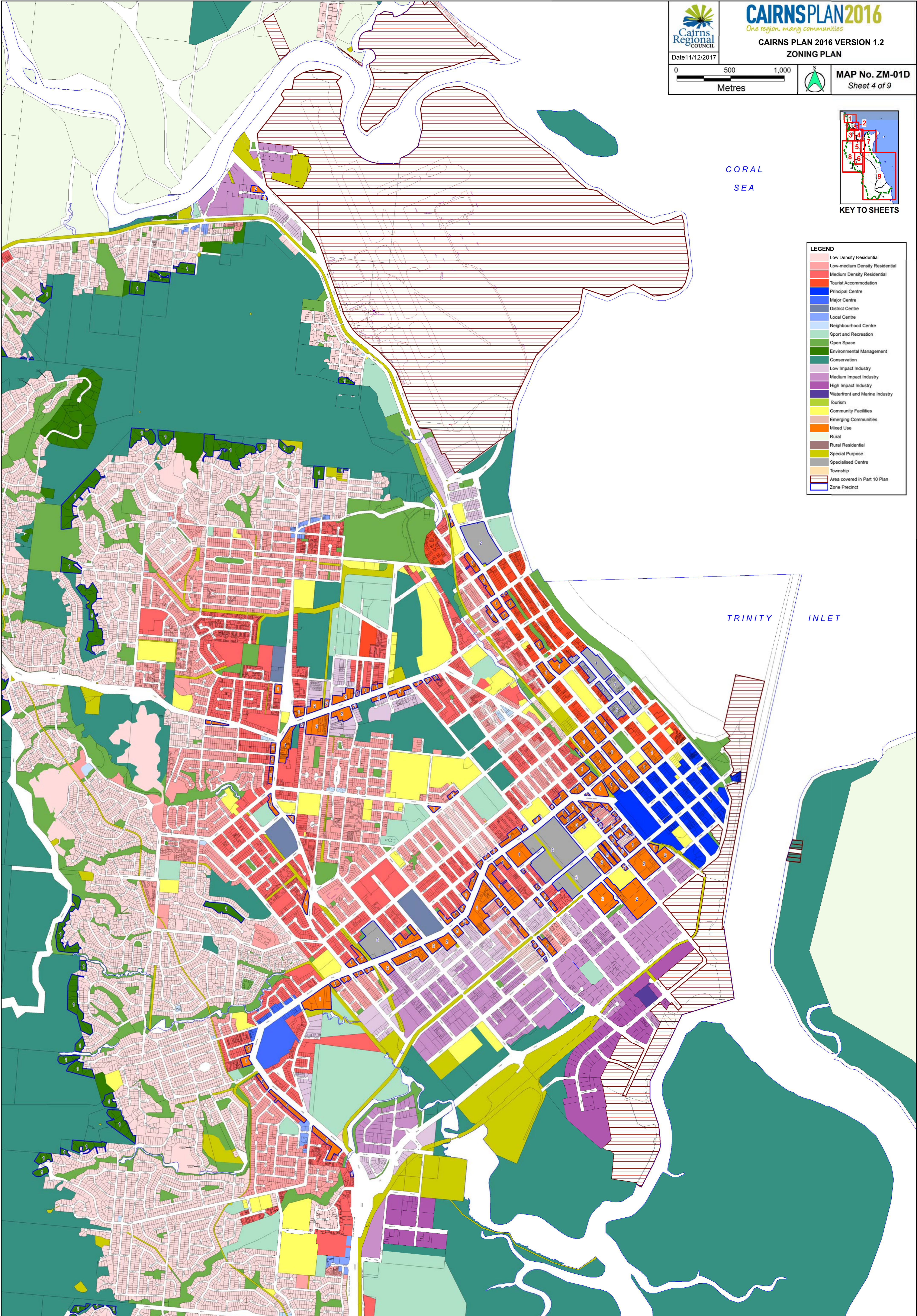
KEY TO SHEETS

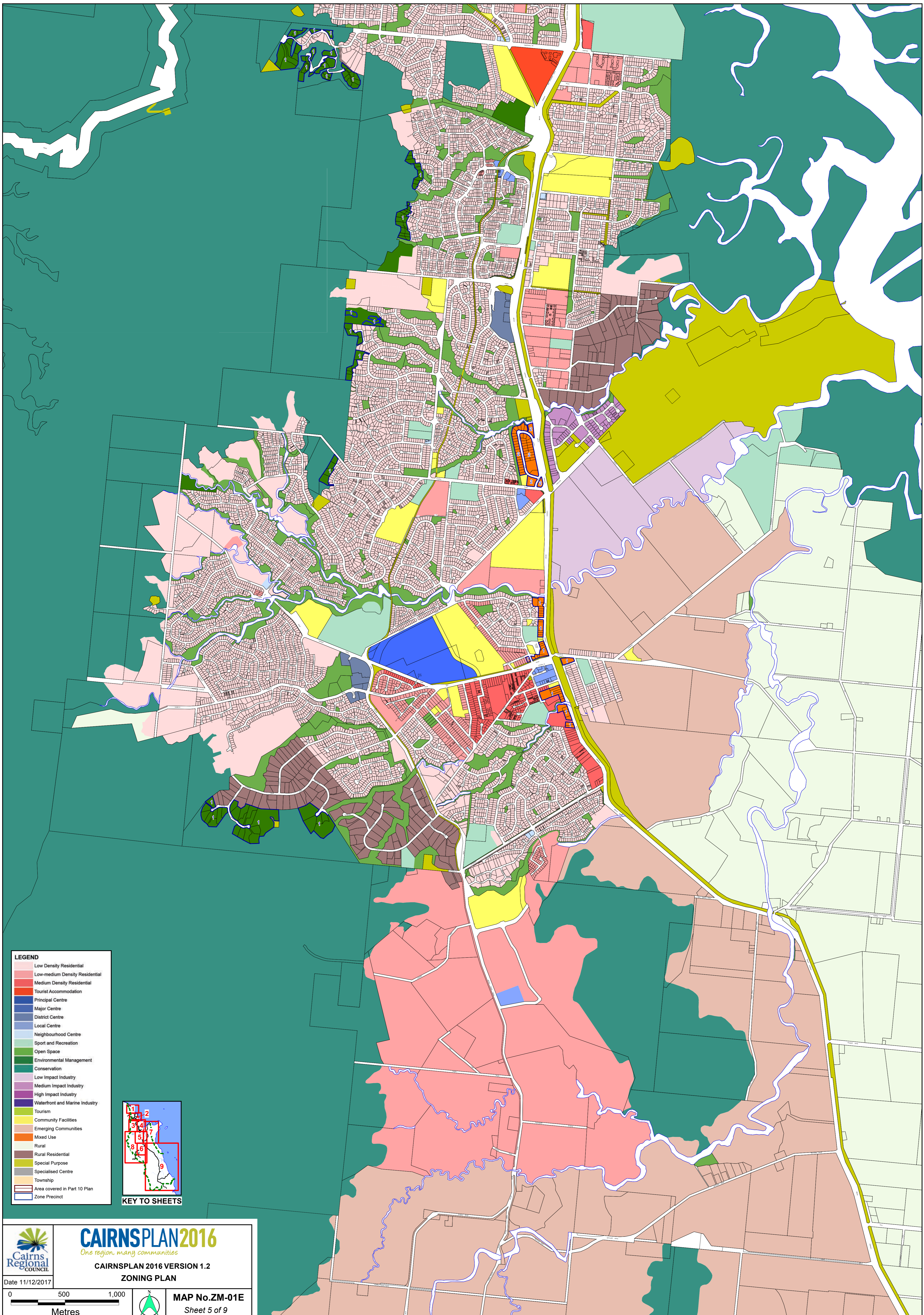
CORAL SEA

TRINITY INLET

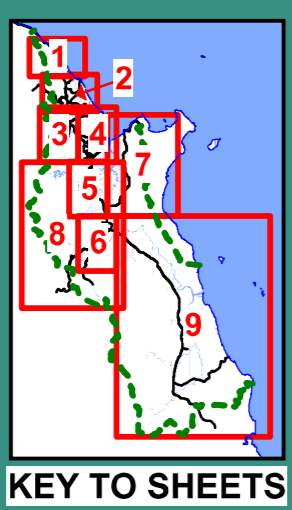
LEGEND

- Low Density Residential
- Low-medium Density Residential
- Medium Density Residential
- Tourist Accommodation
- Principal Centre
- Major Centre
- District Centre
- Local Centre
- Neighbourhood Centre
- Sport and Recreation
- Open Space
- Environmental Management
- Conservation
- Low Impact Industry
- Medium Impact Industry
- High Impact Industry
- Waterfront and Marine Industry
- Tourism
- Community Facilities
- Emerging Communities
- Mixed Use
- Rural
- Rural Residential
- Special Purpose
- Specialised Centre
- Township
- Area covered in Part 10 Plan
- Zone Precinct





- LEGEND**
- Low Density Residential
 - Low-medium Density Residential
 - Medium Density Residential
 - Tourist Accommodation
 - Principal Centre
 - Major Centre
 - District Centre
 - Local Centre
 - Neighbourhood Centre
 - Sport and Recreation
 - Open Space
 - Environmental Management
 - Conservation
 - Low Impact Industry
 - Medium Impact Industry
 - High Impact Industry
 - Waterfront and Marine Industry
 - Tourism
 - Community Facilities
 - Emerging Communities
 - Mixed Use
 - Rural
 - Rural Residential
 - Special Purpose
 - Specialised Centre
 - Township
 - Area covered in Part 10 Plan
 - Zone Precinct



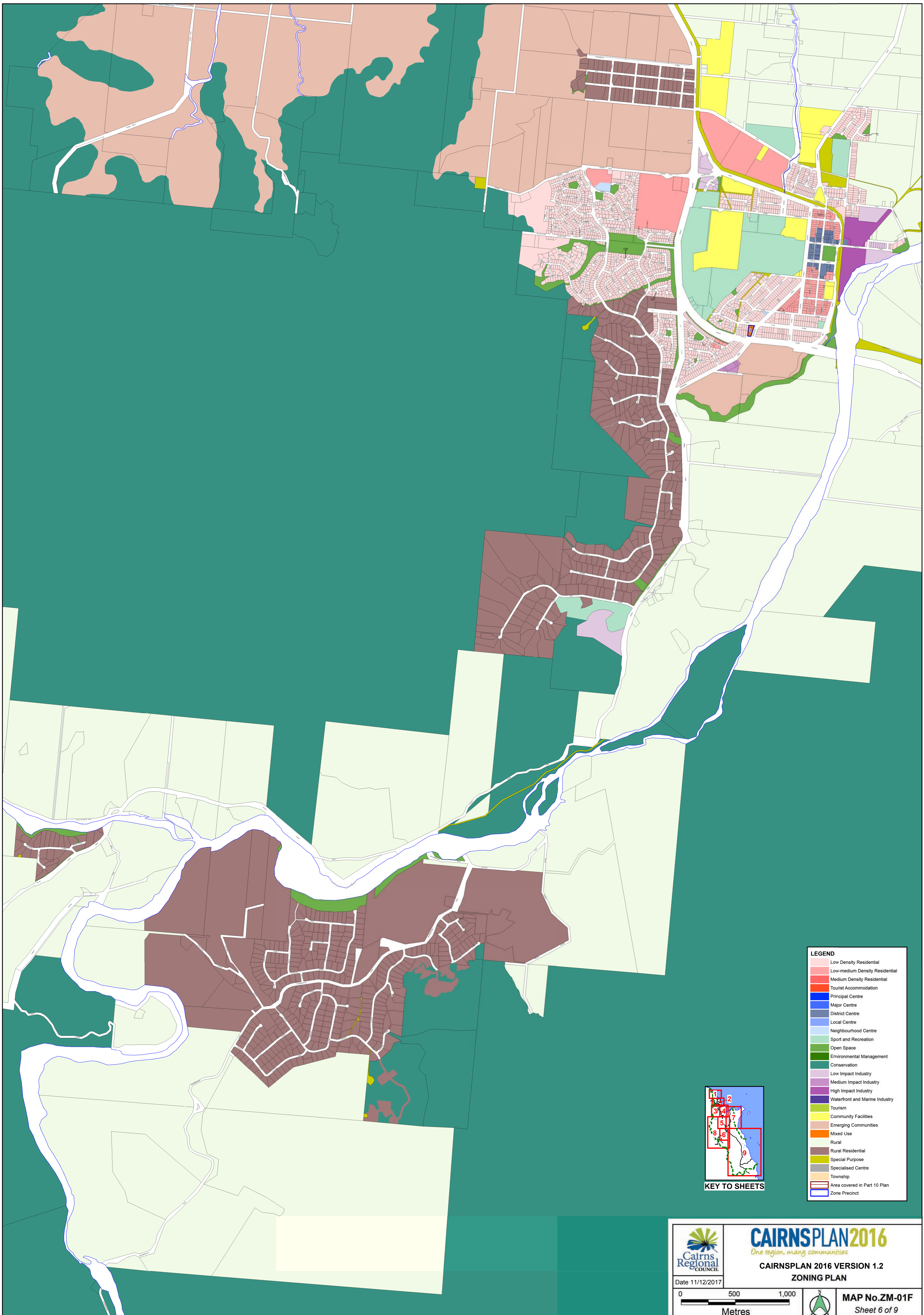
CAIRNSPLAN2016
One region. many communities

CAIRNSPLAN 2016 VERSION 1.2
ZONING PLAN

Date 11/12/2017

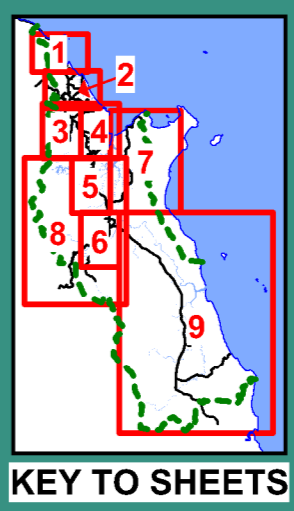
0 500 1,000
Metres


MAP No.ZM-01E
Sheet 5 of 9



LEGEND

- Low Density Residential
- Low-medium Density Residential
- Medium Density Residential
- Tourist Accommodation
- Principal Centre
- Major Centre
- District Centre
- Local Centre
- Neighbourhood Centre
- Sport and Recreation
- Open Space
- Environmental Management
- Conservation
- Low Impact Industry
- Medium Impact Industry
- High Impact Industry
- Waterfront and Marine Industry
- Tourism
- Community Facilities
- Emerging Communities
- Mixed Use
- Rural
- Rural Residential
- Special Purpose
- Specialised Centre
- Township
- Area covered in Part 10 Plan
- Zone Precinct





Cairns Regional COUNCIL

Date 11/12/2017

CAIRNSPLAN2016
One region. many communities


CAIRNSPLAN 2016 VERSION 1.2

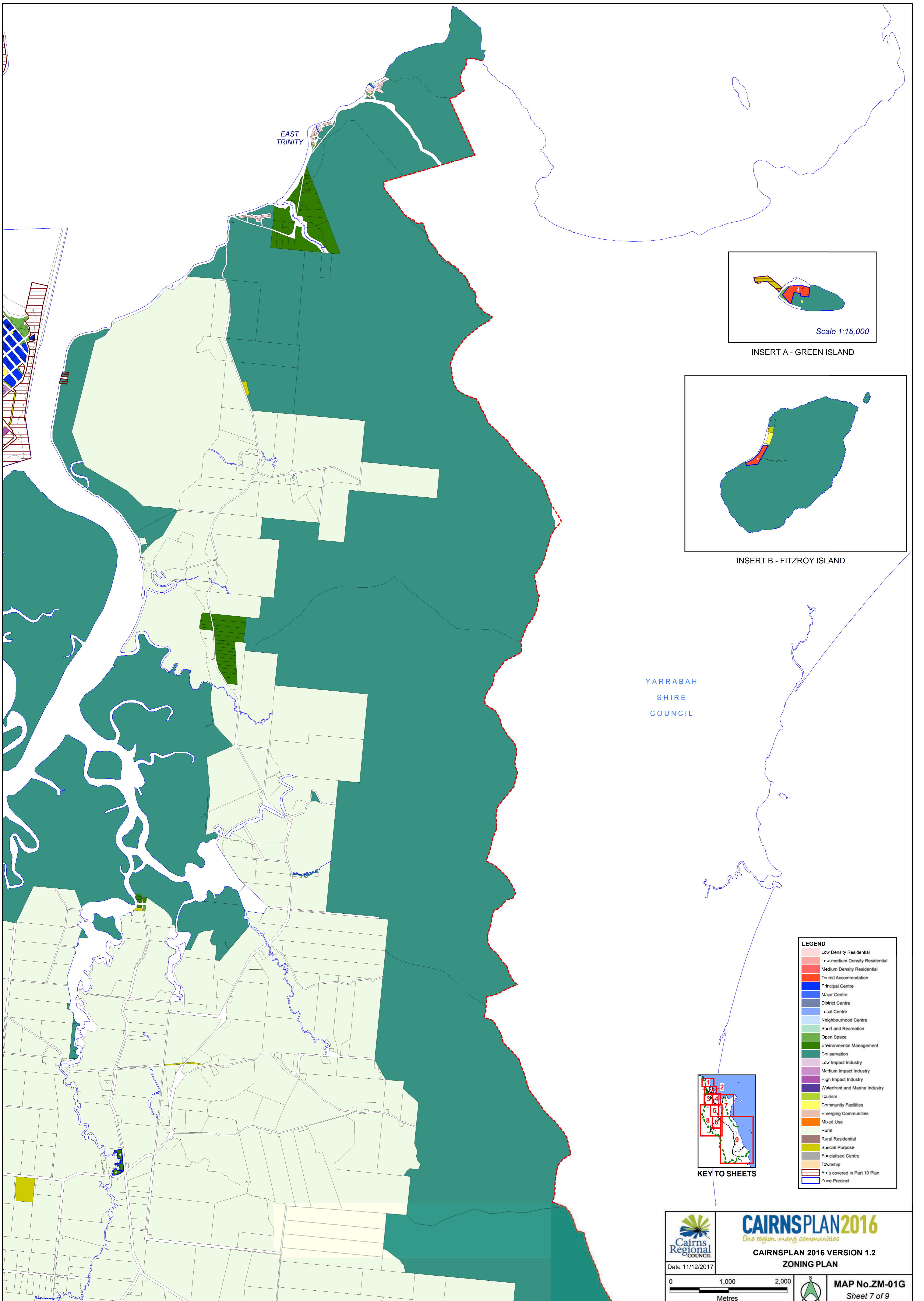
ZONING PLAN

MAP No.ZM-01F
Sheet 6 of 9

0 500 1,000

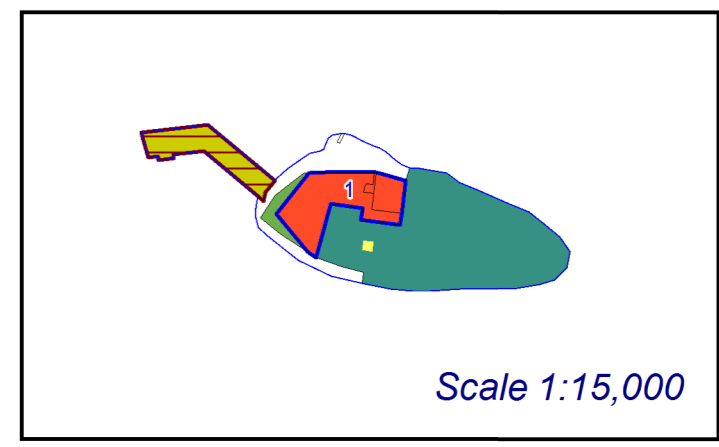
Metres



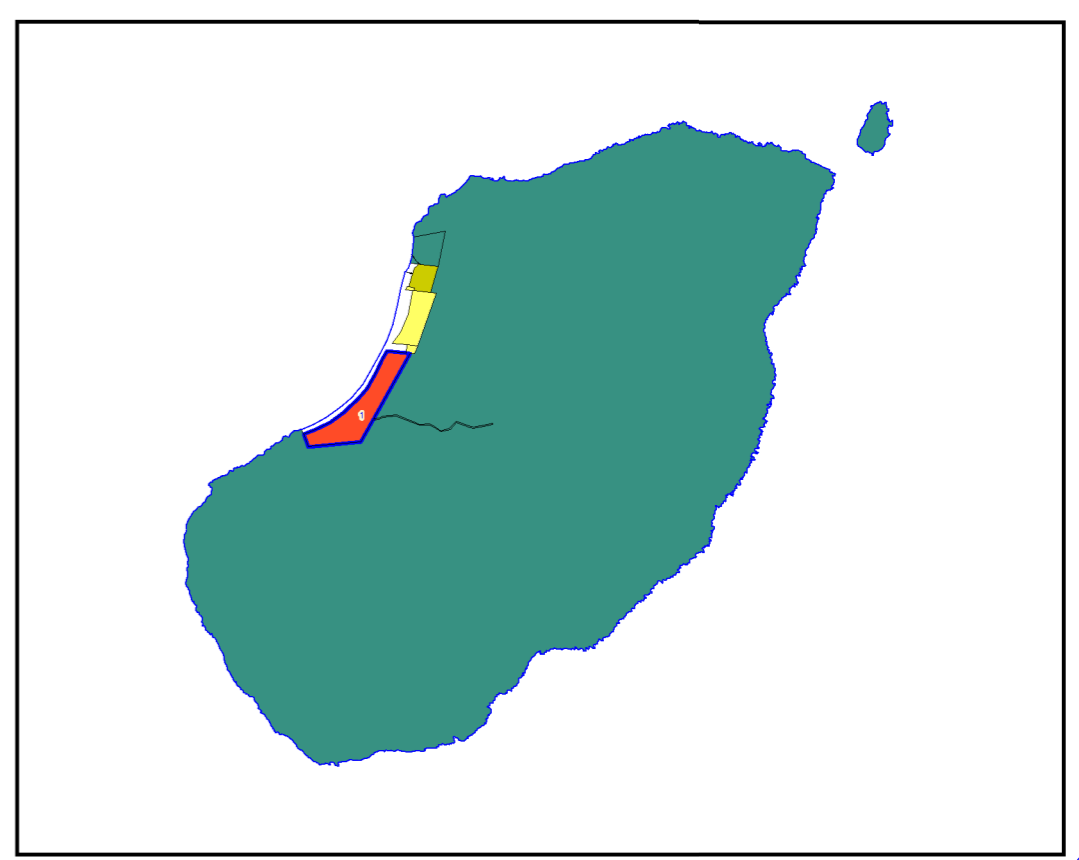


EAST TRINITY

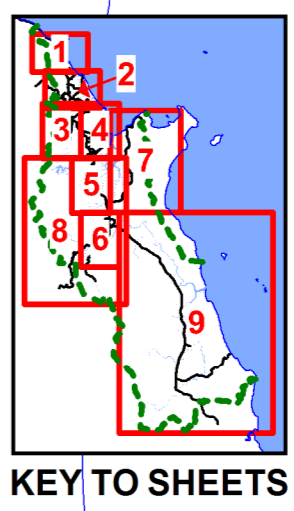
YARRABAH
SHIRE
COUNCIL



Scale 1:15,000
INSERT A - GREEN ISLAND




INSERT B - FITZROY ISLAND



KEY TO SHEETS

LEGEND

- Low Density Residential
- Low-medium Density Residential
- Medium Density Residential
- Tourist Accommodation
- Principal Centre
- Major Centre
- District Centre
- Local Centre
- Neighbourhood Centre
- Sport and Recreation
- Open Space
- Environmental Management
- Conservation
- Low Impact Industry
- Medium Impact Industry
- High Impact Industry
- Waterfront and Marine Industry
- Tourism
- Community Facilities
- Emerging Communities
- Mixed Use
- Rural
- Rural Residential
- Special Purpose
- Specialised Centre
- Township
- Area covered in Part 10 Plan
- Zone Precinct



Cairns Regional Council

Date 11/12/2017


CAIRNSPLAN2016
One region. many communities

CAIRNSPLAN 2016 VERSION 1.2
ZONING PLAN

MAP No.ZM-01G
Sheet 7 of 9

0 1,000 2,000

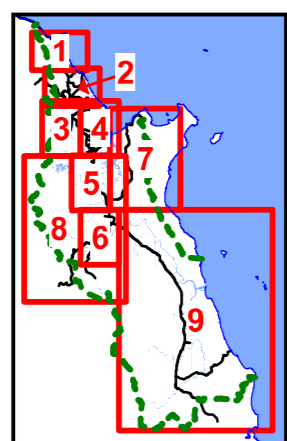
Metres



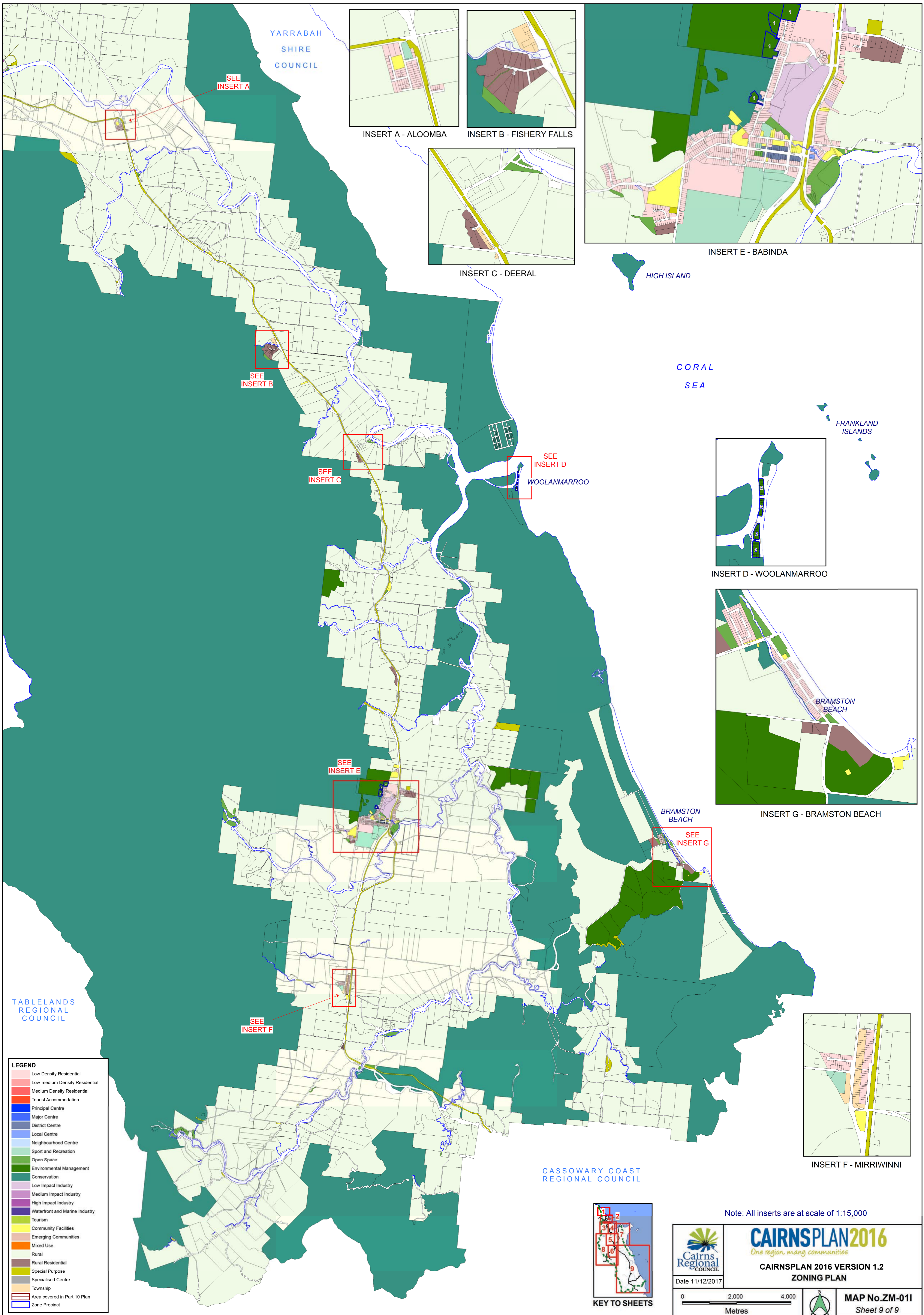
MAREEBA
SHIRE
COUNCIL

TABLELANDS
REGIONAL
COUNCIL

- LEGEND**
- Low Density Residential
 - Low-medium Density Residential
 - Medium Density Residential
 - Tourist Accommodation
 - Principal Centre
 - Major Centre
 - District Centre
 - Local Centre
 - Neighbourhood Centre
 - Sport and Recreation
 - Open Space
 - Environmental Management
 - Conservation
 - Low Impact Industry
 - Medium Impact Industry
 - High Impact Industry
 - Waterfront and Marine Industry
 - Tourism
 - Community Facilities
 - Emerging Communities
 - Mixed Use
 - Rural
 - Rural Residential
 - Special Purpose
 - Specialised Centre
 - Township
 - Area covered in Part 10 Plan
 - Zone Precinct



KEY TO SHEETS



YARRABAH
SHIRE
COUNCIL

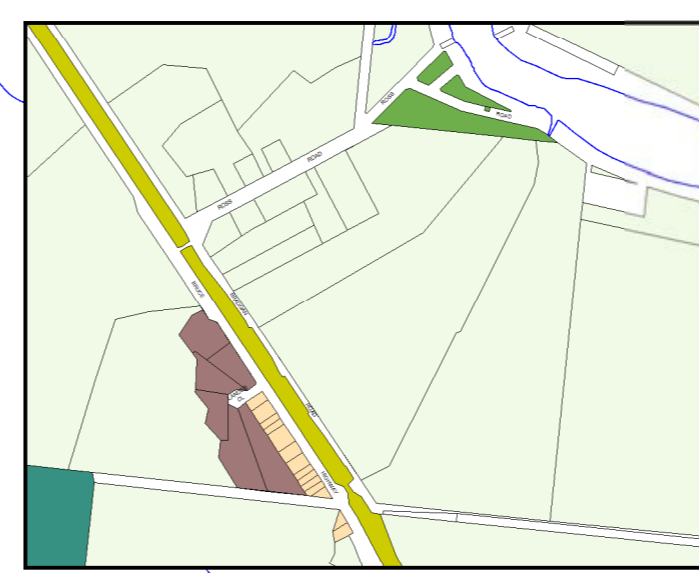
SEE
INSERT A



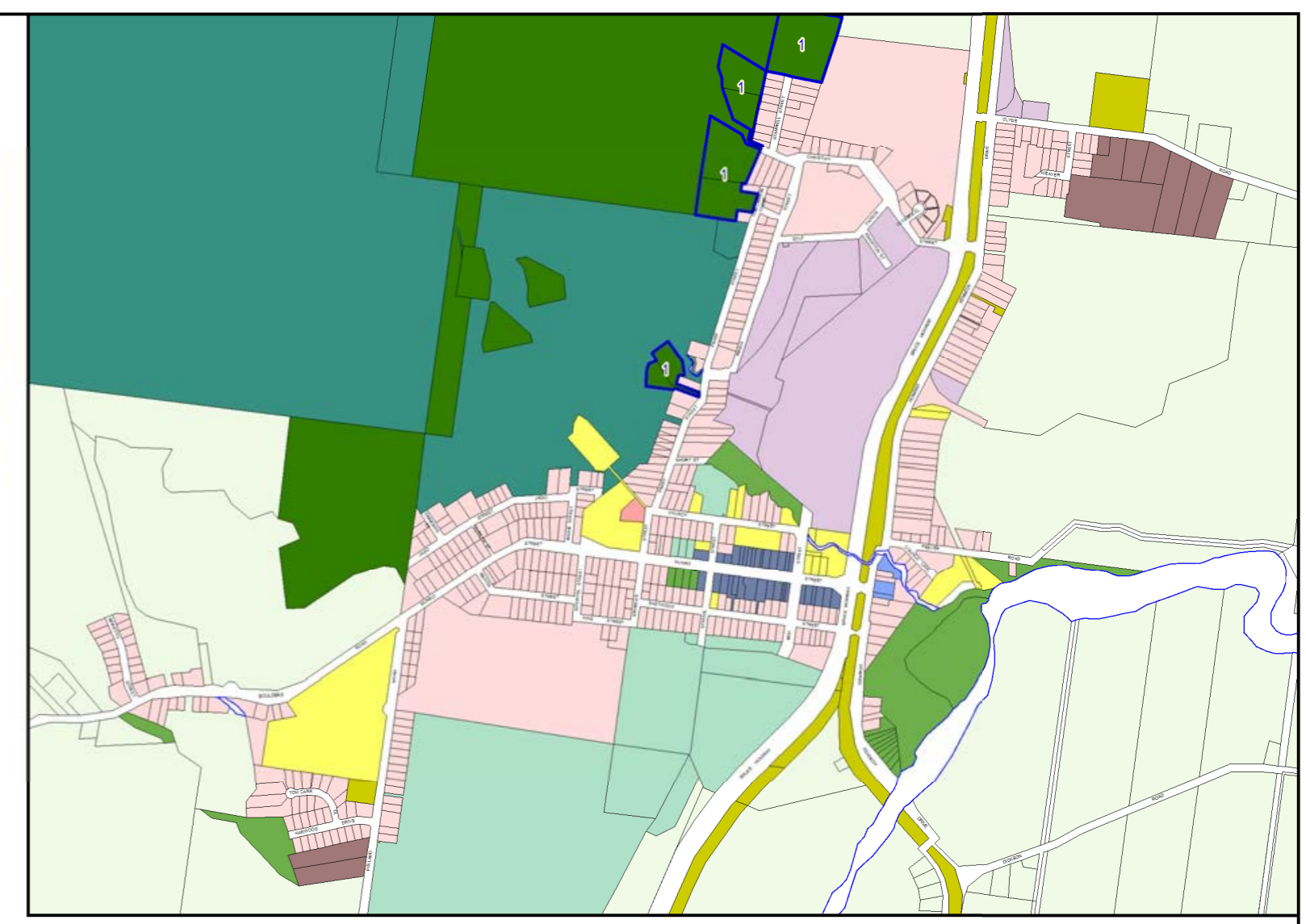
INSERT A - ALOOMBA



INSERT B - FISHERY FALLS



INSERT C - DEERAL



INSERT E - BABINDA

HIGH ISLAND

CORAL
SEA

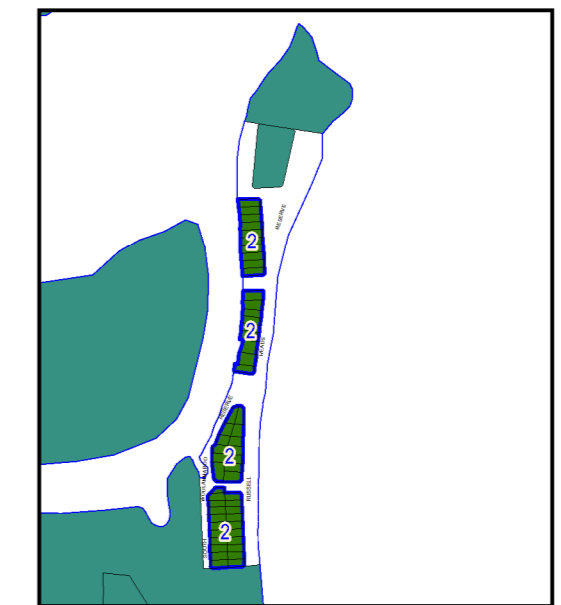
FRANKLAND
ISLANDS

SEE
INSERT B

SEE
INSERT C

SEE
INSERT D

WOOLANMARROO

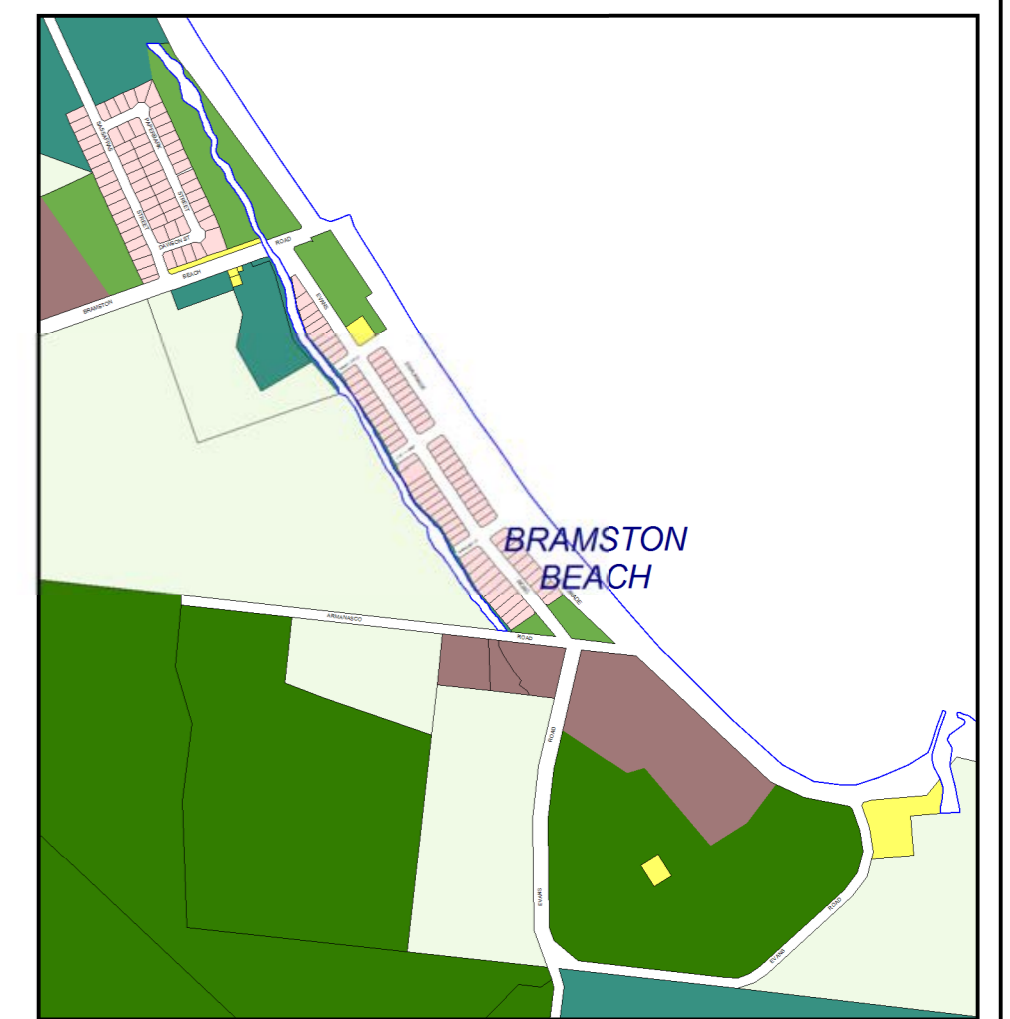


INSERT D - WOOLANMARROO

SEE
INSERT E

BRAMSTON
BEACH

SEE
INSERT G

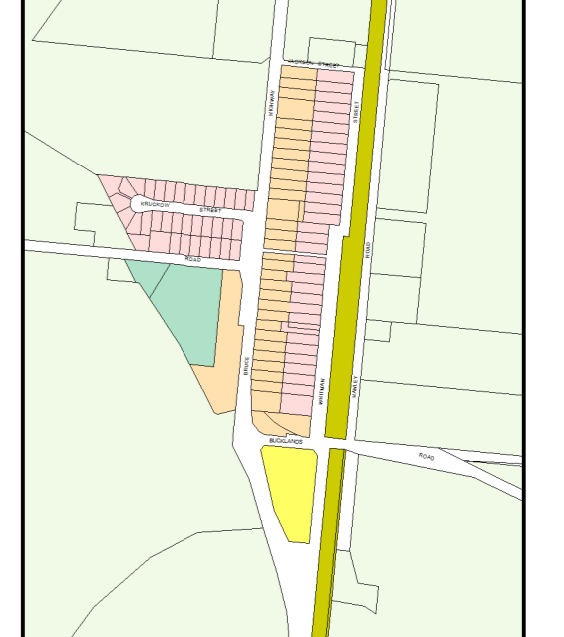


INSERT G - BRAMSTON BEACH

TABLELANDS
REGIONAL
COUNCIL

SEE
INSERT F

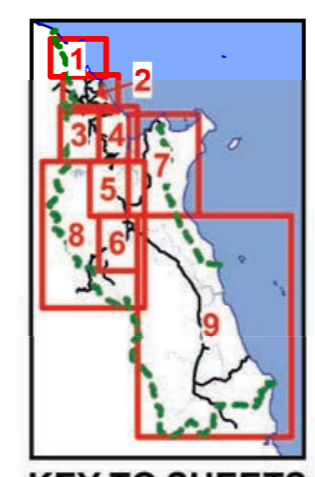
CASSOWARY COAST
REGIONAL COUNCIL



INSERT F - MIRRIWINNI

LEGEND

- Low Density Residential
- Low-medium Density Residential
- Medium Density Residential
- Tourist Accommodation
- Principal Centre
- Major Centre
- District Centre
- Local Centre
- Neighbourhood Centre
- Sport and Recreation
- Open Space
- Environmental Management
- Conservation
- Low Impact Industry
- Medium Impact Industry
- High Impact Industry
- Waterfront and Marine Industry
- Tourism
- Community Facilities
- Emerging Communities
- Mixed Use
- Rural
- Rural Residential
- Special Purpose
- Specialised Centre
- Township
- Area covered in Part 10 Plan
- Zone Precinct



KEY TO SHEETS

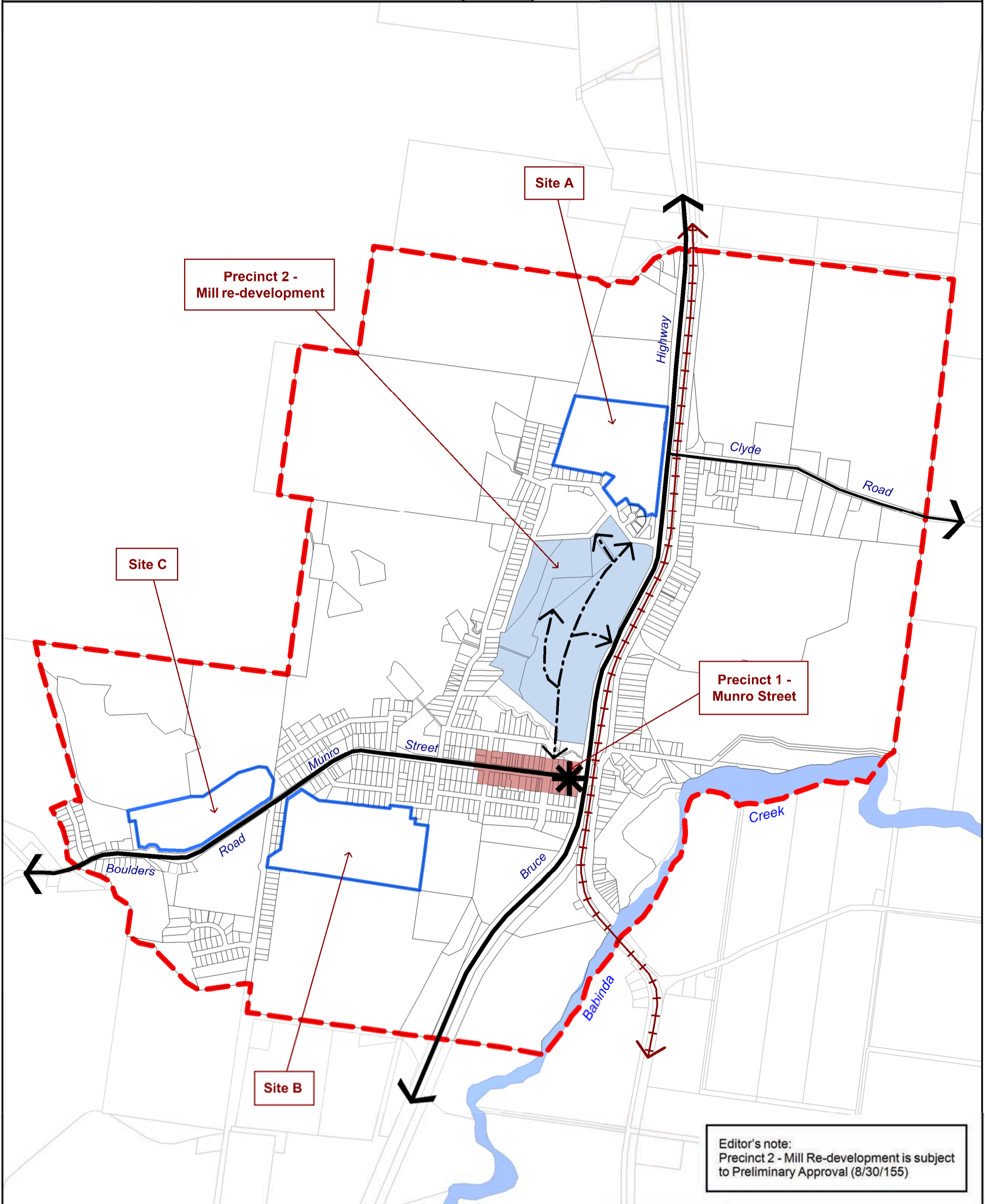
Note: All inserts are at scale of 1:15,000

CAIRNSPLAN2016
One region, many communities

CAIRNSPLAN 2016 VERSION 1.2
ZONING PLAN

Date 11/12/2017

MAP No.ZM-011
Sheet 9 of 9



Editor's note:
Precinct 2 - Mill Re-development is subject to Preliminary Approval (8/30/155)

LOCAL PLAN LEGEND

- Local Plan boundary
- Major road
- Connector road
- Future connection
- State railway
- Gateway sites

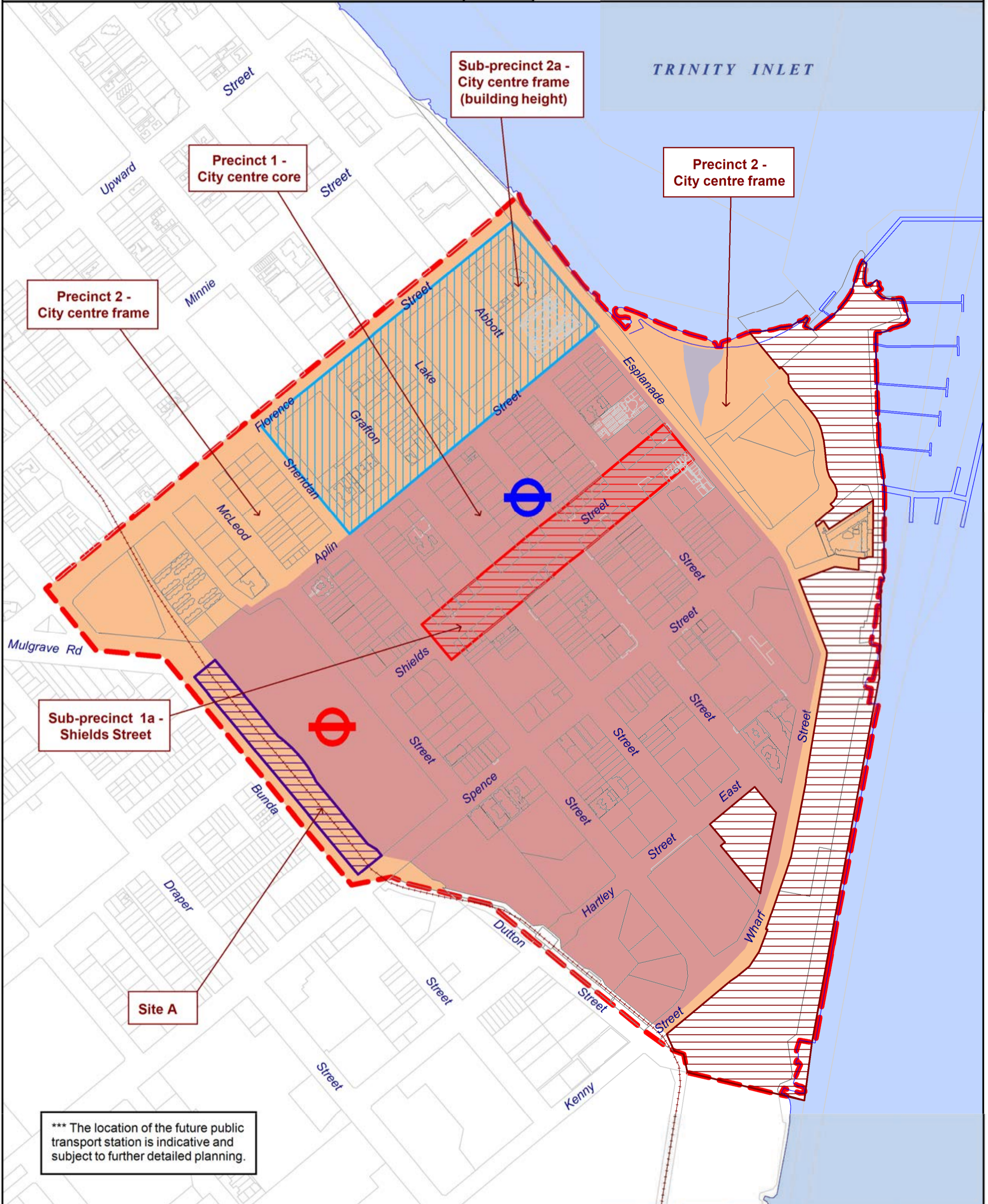
Disclaimer:
While every care is taken to ensure the accuracy of this map, Cairns Regional Council makes no representations or warranties about its accuracy, reliability, completeness or suitability for any particular purpose and disclaims all responsibility and all liability (including without limitation, liability in negligence) for all expenses, losses, damage (including indirect or consequential damage) and costs which might incur as a result of the data being inaccurate or incomplete in any way and for any reason.
© Copyright Cairns Regional Council 2016.

Cadastral Disclaimer:
Despite Department of Environment & Resource Management (DERM)'s best efforts, DERM makes no representations or warranties in relation to the information and to the extent permitted by law, excludes or limits all warranties relating to correctness, accuracy, reliability, completeness or currency and all liability for any direct, indirect and consequential costs, losses, damages and expenses incurred in any way (including but not limited to that arising from negligence) in connection with any use of or reliance on the information.
© The State of Queensland - Dept of Environment & Resource Management (DERM) 2016.



0 375 750
Metres
Scale - 1:13,000 (@ A3 size)

Date 11/12/2017 Map Number: **LPM-001**



*** The location of the future public transport station is indicative and subject to further detailed planning.

LOCAL PLAN LEGEND

- Local Plan boundary
- State railway
- Far North Queensland Port Corporation Land
- Lake Street public transport station
- Cairns Central future public transport station ***

Disclaimer:
While every care is taken to ensure the accuracy of this map, Cairns Regional Council makes no representations or warranties about its accuracy, reliability, completeness or suitability for any particular purpose and disclaims all responsibility and all liability (including without limitation, liability in negligence) for all expenses, losses, damage (including indirect or consequential damage) and costs which might incur as a result of the data being inaccurate or incomplete in any way and for any reason.
© Copyright Cairns Regional Council 2016

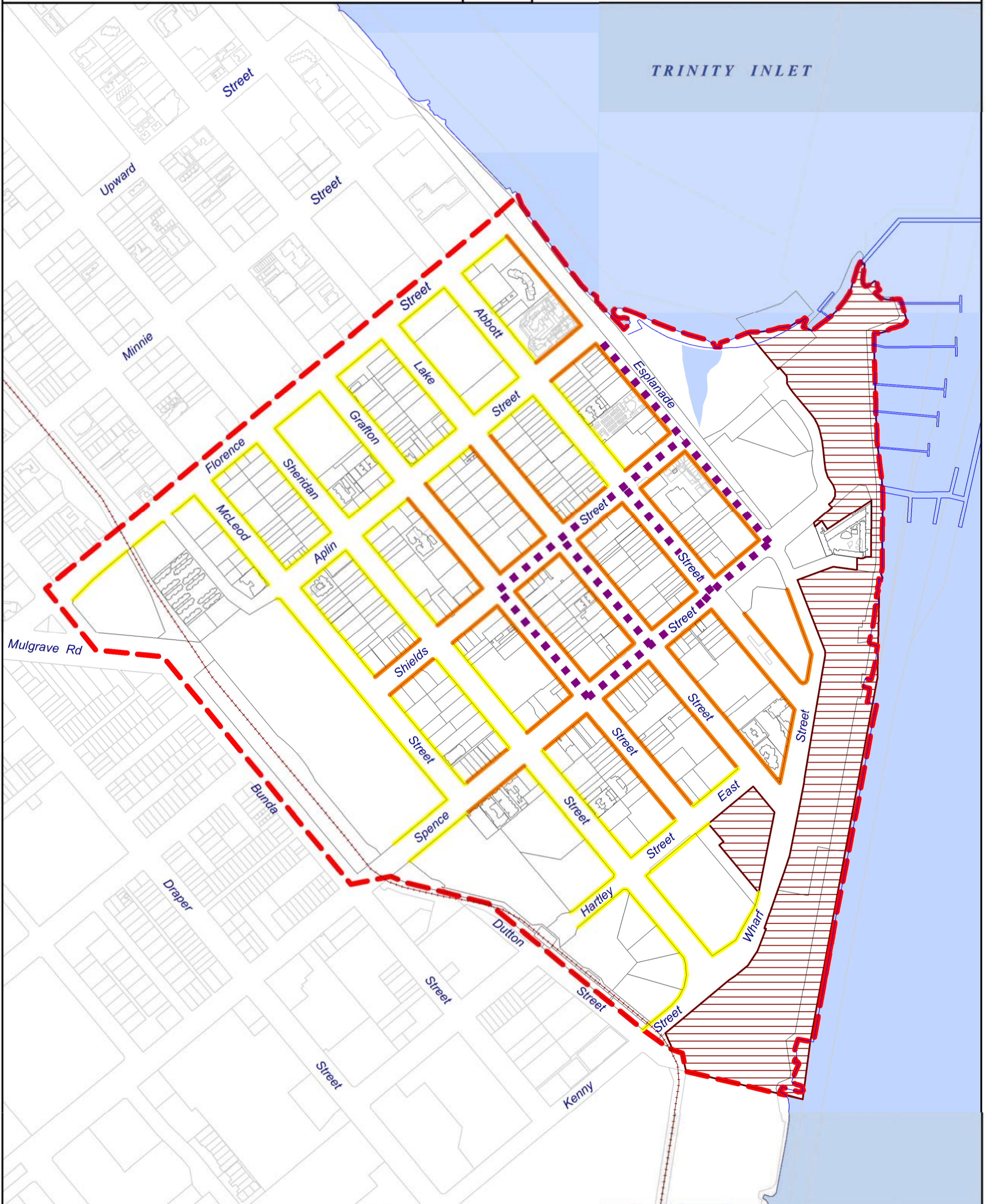
Cadastre Disclaimer:
Despite Department of Environment & Resource Management (DERM)'s best efforts, DERM makes no representations or warranties in relation to the information and to the extent permitted by law, excludes or limits all warranties relating to correctness, accuracy, reliability, completeness or currency and all liability for any direct, indirect and consequential costs, losses, damages and expenses incurred in any way (including but not limited to that arising from negligence) in connection with any use of or reliance on the information.
© The State of Queensland - Dept of Environment & Resource Management (DERM) 2016



Metres
Scale - 1:6,000 (@ A3 size)

Date
11/12/2017

Map Number: **LPM-002**



LOCAL PLAN LEGEND

- - - Local Plan boundary
- Far North Queensland Port Corporation Land
- + + + State railway
- 80 percent active frontage
- 50 percent active frontage
- - - Night-time entertainment activities

Disclaimer:
While every care is taken to ensure the accuracy of this map, Cairns Regional Council makes no representations or warranties about its accuracy, reliability, completeness or suitability for any particular purpose and disclaims all responsibility and all liability (including without limitation, liability in negligence) for all expenses, losses, damage (including indirect or consequential damage) and costs which might incur as a result of the data being inaccurate or incomplete in any way and for any reason.
© Copyright Cairns Regional Council 2016

Cadastral Disclaimer:
Despite Department of Environment & Resource Management (DERM)'s best efforts, DERM makes no representations or warranties in relation to the information and to the extent permitted by law, excludes or limits all warranties relating to correctness, accuracy, reliability, completeness or currency and all liability for any direct, indirect and consequential costs, losses, damages and expenses incurred in any way (including but not limited to that arising from negligence) in connection with any use of or reliance on the information.
© The State of Queensland - Dept of Environment & Resource Management (DERM) 2016



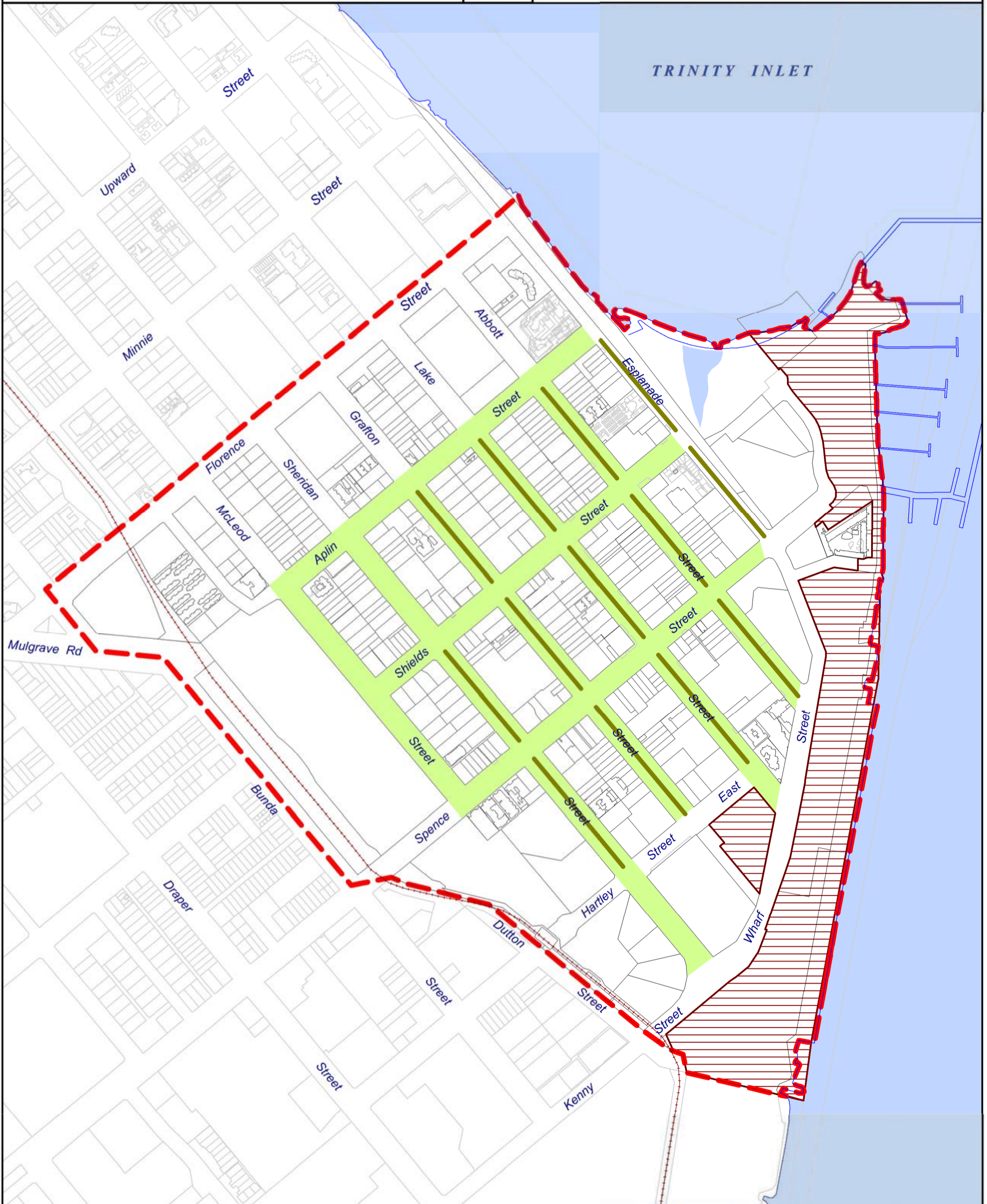
N

0 150 300
Metres

Scale - 1:6,000 (@ A3 size)

Date
11/12/2017

Map Number: **LPM-003**



LOCAL PLAN LEGEND

- - - Local Plan boundary
- + + + State railway
- Far North Queensland Port Corporation Land
- Network of green streets
- Pedestrian Arcade Connections

Disclaimer:
While every care is taken to ensure the accuracy of this map, Cairns Regional Council makes no representations or warranties about its accuracy, reliability, completeness or suitability for any particular purpose and disclaims all responsibility and all liability (including without limitation, liability in negligence) for all expenses, losses, damage (including indirect or consequential damage) and costs which might incur as a result of the data being inaccurate or incomplete in any way and for any reason.
© Copyright Cairns Regional Council 2016

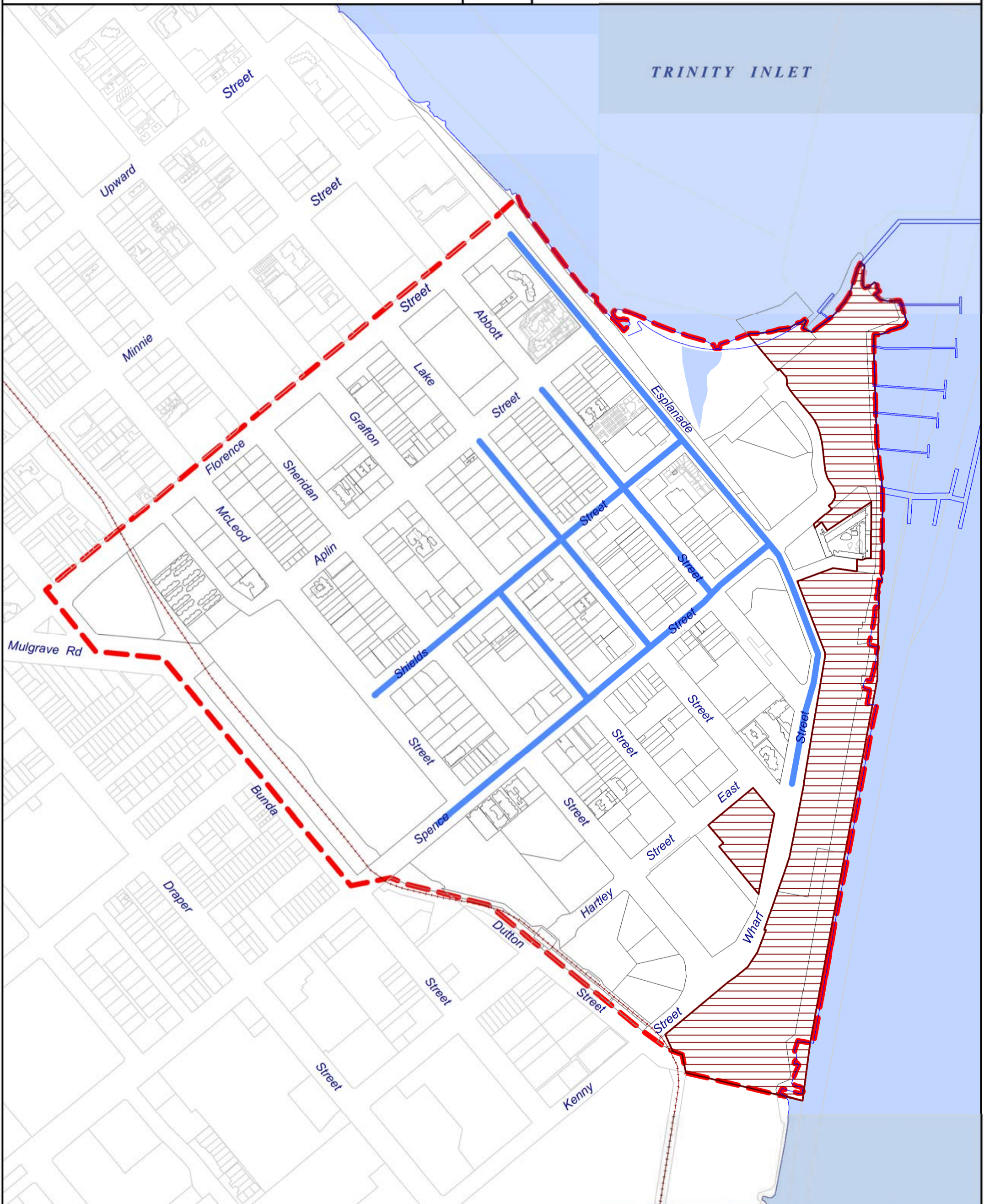
Cadastral Disclaimer:
Despite Department of Environment & Resource Management (DERM)'s best efforts, DERM makes no representations or warranties in relation to the information and to the extent permitted by law, excludes or limits all warranties relating to correctness, accuracy, reliability, completeness or currency and all liability for any direct, indirect and consequential costs, losses, damages and expenses incurred in any way (including but not limited to that arising from negligence) in connection with any use of or reliance on the information.
© The State of Queensland - Dept of Environment & Resource Management (DERM) 2016



0 150 300
Metres

Scale - 1:6,000 (@ A3 size)

Date 11/12/2017 Map Number: **LPM-004**



LOCAL PLAN LEGEND

- Local Plan boundary
- Far North Queensland Port Corporation Land
- State railway
- Limited access streets

Disclaimer:
While every care is taken to ensure the accuracy of this map, Cairns Regional Council makes no representations or warranties about its accuracy, reliability, completeness or suitability for any particular purpose and disclaims all responsibility and all liability (including without limitation, liability in negligence) for all expenses, losses, damage (including indirect or consequential damage) and costs which might incur as a result of the data being inaccurate or incomplete in any way and for any reason.
© Copyright Cairns Regional Council 2017

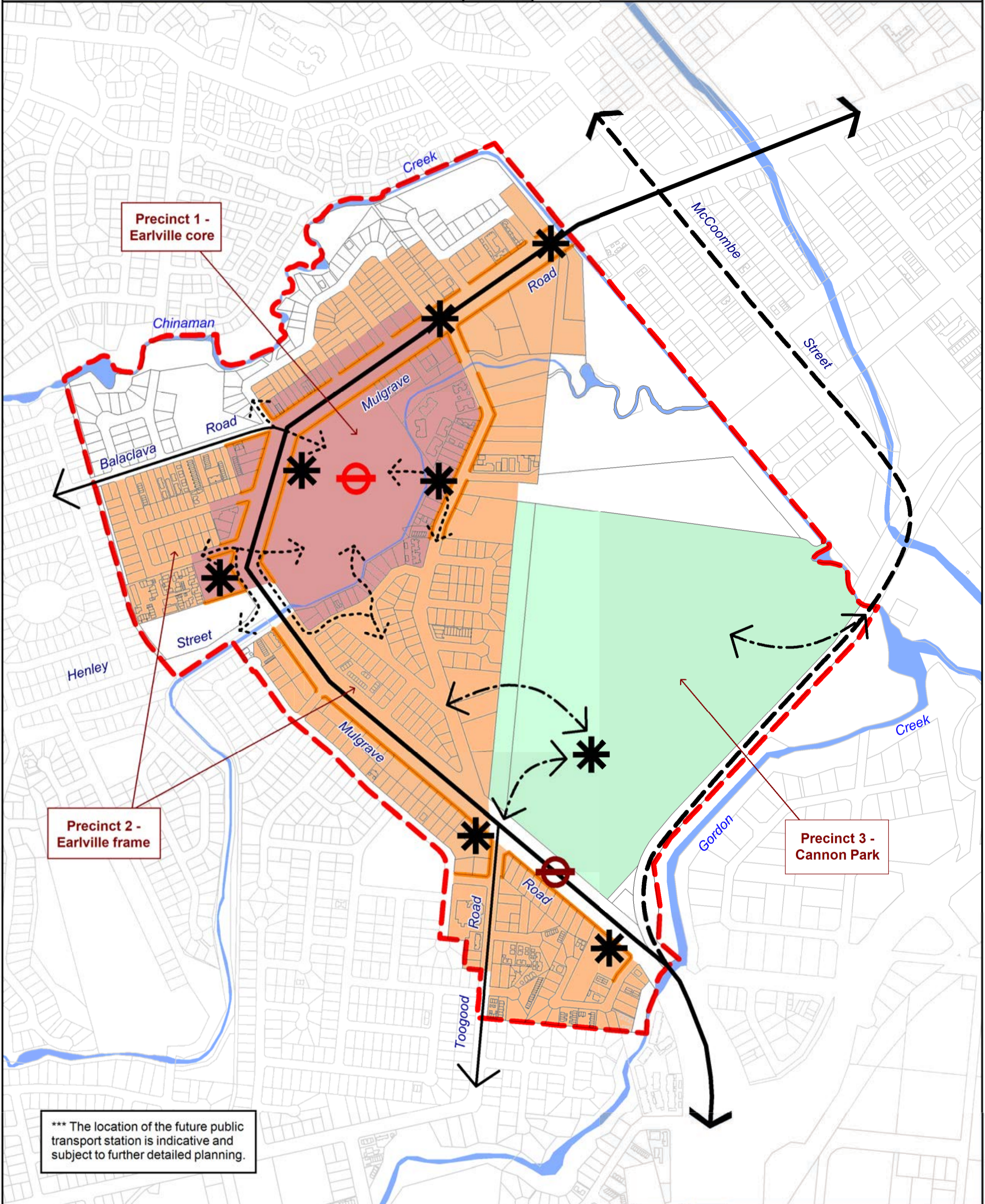
Cadastral Disclaimer:
Despite Department of Natural Resources and Mines (DNRM)'s best efforts, DNRM makes no representations or warranties in relation to the information and to the extent permitted by law, excludes or limit all warranties relating to correctness, accuracy, reliability, completeness or currency and all liability for any direct, indirect and consequential costs, losses, damages and expenses incurred in any way (including but not limited to that arising from negligence) in connection with any use of or reliance on the information.
© The State of Queensland - Dept of Natural Resources and Mines (DNRM) 2017



0 150 300
Metres
Scale - 1:6,000 (@ A3 size)

↑
N
↓

Date 11/12/2017
Map Number: **LPM-005**



*** The location of the future public transport station is indicative and subject to further detailed planning.

LOCAL PLAN LEGEND	
	Local Plan boundary
	Major road
	Future major road
	Connector road
	Future connection
	Pedestrian connection
	Gateway sites
	Earlville future public transport station ***
	Cannon Park future public transport station ***
	Active frontage

Disclaimer:
While every care is taken to ensure the accuracy of this map, Cairns Regional Council makes no representations or warranties about its accuracy, reliability, completeness or suitability for any particular purpose and disclaims all responsibility and all liability (including without limitation, liability in negligence) for all expenses, losses, damage (including indirect or consequential damage) and costs which might incur as a result of the data being inaccurate or incomplete in any way and for any reason.
© Copyright Cairns Regional Council 2016

Cadastre Disclaimer:
Despite Department of Environment & Resource Management (DERM)'s best efforts, DERM makes no representations or warranties in relation to the information and to the extent permitted by law, excludes or limits all warranties relating to correctness, accuracy, reliability, completeness or currency and all liability for any direct, indirect and consequential costs, losses, damages and expenses incurred in any way (including but not limited to that arising from negligence) in connection with any use of or reliance on the information.
© The State of Queensland - Dept of Environment & Resource Management (DERM) 2016



Metres
Scale - 1:7,500 (@ A3 size)

Date
11/12/2017

Map Number: **LPM-006**



LOCAL PLAN LEGEND

- Local Plan boundary
- Major road
- Future major road
- Connector road
- Future connection
- Gateway sites
- Edmonton future public transport station ***

*** The location of the future public transport station is indicative and subject to further detailed planning.

Disclaimer: While every care is taken to ensure the accuracy of this map, Cairns Regional Council makes no representations or warranties about its accuracy, reliability, completeness or suitability for any particular purpose and disclaims all responsibility and all liability (including without limitation, liability in negligence) for all expenses, losses, damage (including indirect or consequential damage) and costs which might incur as a result of the data being inaccurate or incomplete in any way and for any reason. © Copyright Cairns Regional Council 2016

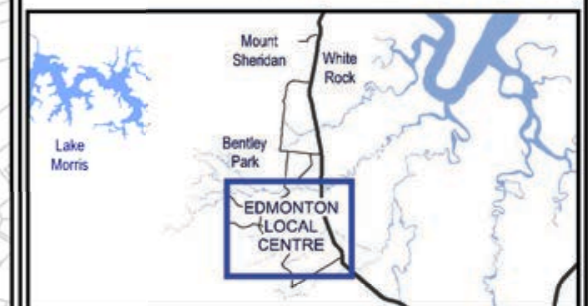
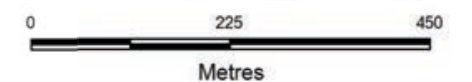
Cadastral Disclaimer: Despite Department of Environment & Resource Management (DERM)'s best efforts, DERM makes no representations or warranties in relation to the information and to the extent permitted by law, excludes or limits all warranties relating to correctness, accuracy, reliability, completeness or currency and all liability for any direct, indirect and consequential costs, losses, damages and expenses incurred in any way (including but not limited to that arising from negligence) in connection with any use of or reliance on the information. © The State of Queensland - Dept of Environment & Resource Management (DERM) 2016



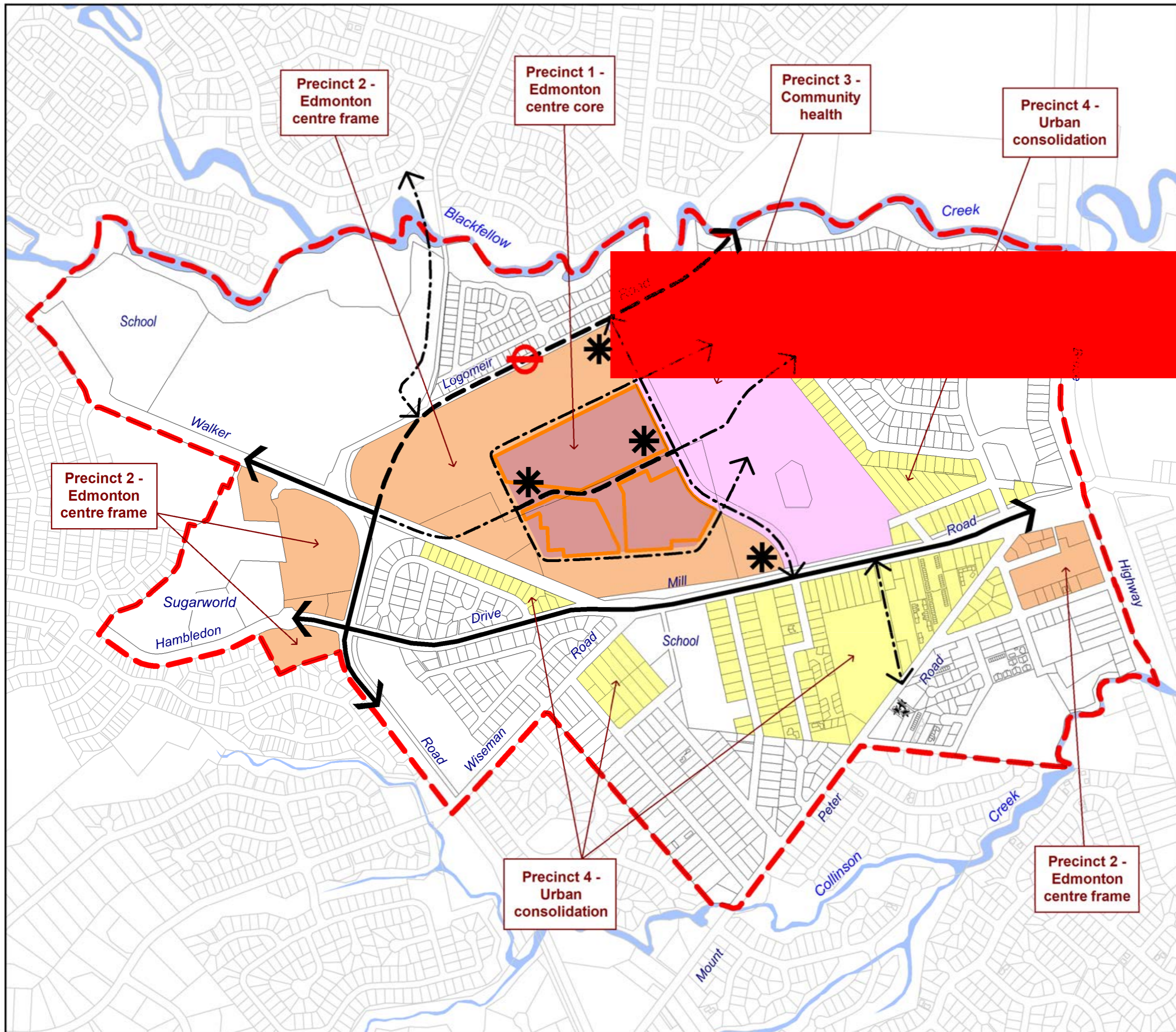
Date 11/12/2017

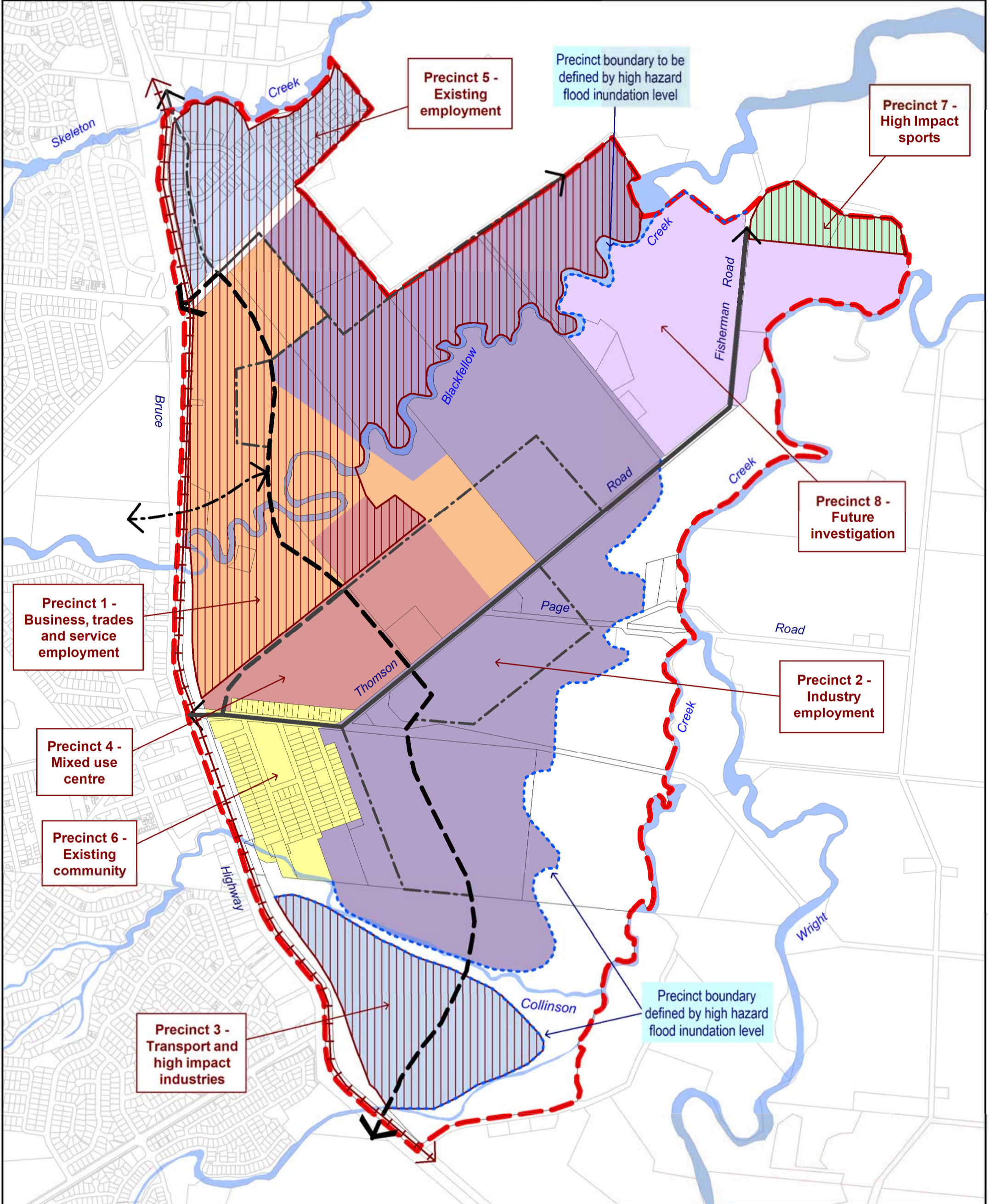
Datum
Geocentric Datum of Australia 1994 (GDA94 - Zone 55)

Scale - 1:8,500 (@ A3 size)



Map Number: **LPM-007**





LOCAL PLAN LEGEND

- Local Plan boundary
- Major road
- Future major road
- Connector road
- Future connection
- State railway
- Initial development area

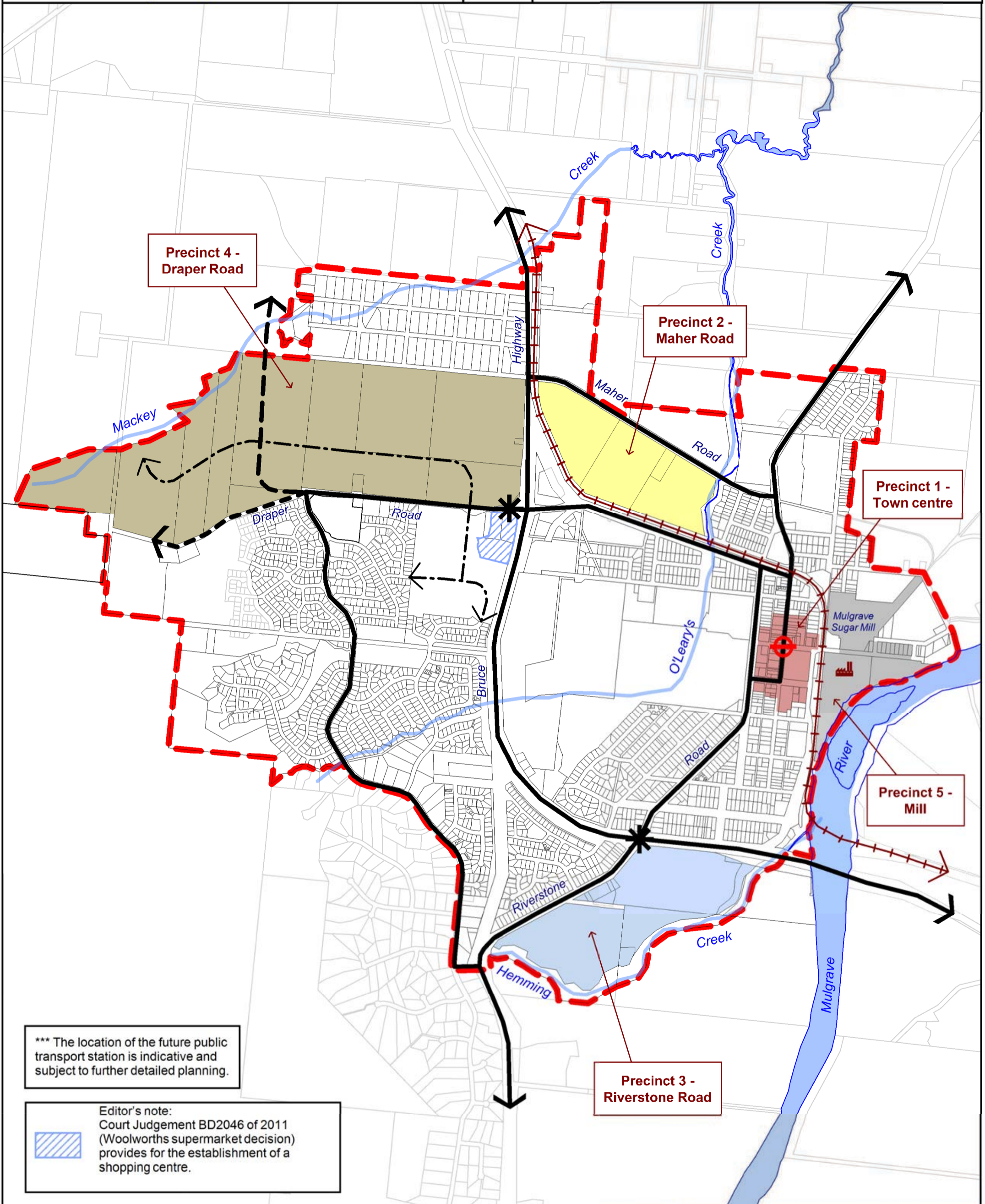
Disclaimer:
While every care is taken to ensure the accuracy of this map, Cairns Regional Council makes no representations or warranties about its accuracy, reliability, completeness or suitability for any particular purpose and disclaims all responsibility and all liability (including without limitation, liability in negligence) for all expenses, losses, damage (including indirect or consequential damage) and costs which might incur as a result of the data being inaccurate or incomplete in any way and for any reason.
© Copyright Cairns Regional Council 2016

Cadastral Disclaimer:
Despite Department of Environment & Resource Management (DERM)'s best efforts, DERM makes no representations or warranties in relation to the information and to the extent permitted by law, excludes or limits all warranties relating to correctness, accuracy, reliability, completeness or currency and all liability for any direct, indirect and consequential costs, losses, damages and expenses incurred in any way (including but not limited to that arising from negligence) in connection with any use of or reliance on the information.
© The State of Queensland - Dept of Environment & Resource Management (DERM) 2016



0 375 750
Metres
Scale - 1:13,000 (@ A3 size)

Date 11/12/2017 Map Number: **LPM-008**



*** The location of the future public transport station is indicative and subject to further detailed planning.

Editor's note:
Court Judgement BD2046 of 2011 (Woolworths supermarket decision) provides for the establishment of a shopping centre.

LOCAL PLAN LEGEND

- Local Plan boundary
- Major road
- Future major road
- Connector road
- Future connection
- State railway
- Gateway sites
- Gordonvale future public transport station ***

Disclaimer:
While every care is taken to ensure the accuracy of this map, Cairns Regional Council makes no representations or warranties about its accuracy, reliability, completeness or suitability for any particular purpose and disclaims all responsibility and all liability (including without limitation, liability in negligence) for all expenses, losses, damage (including indirect or consequential damage) and costs which might incur as a result of the data being inaccurate or incomplete in any way and for any reason.
© Copyright Cairns Regional Council 2016

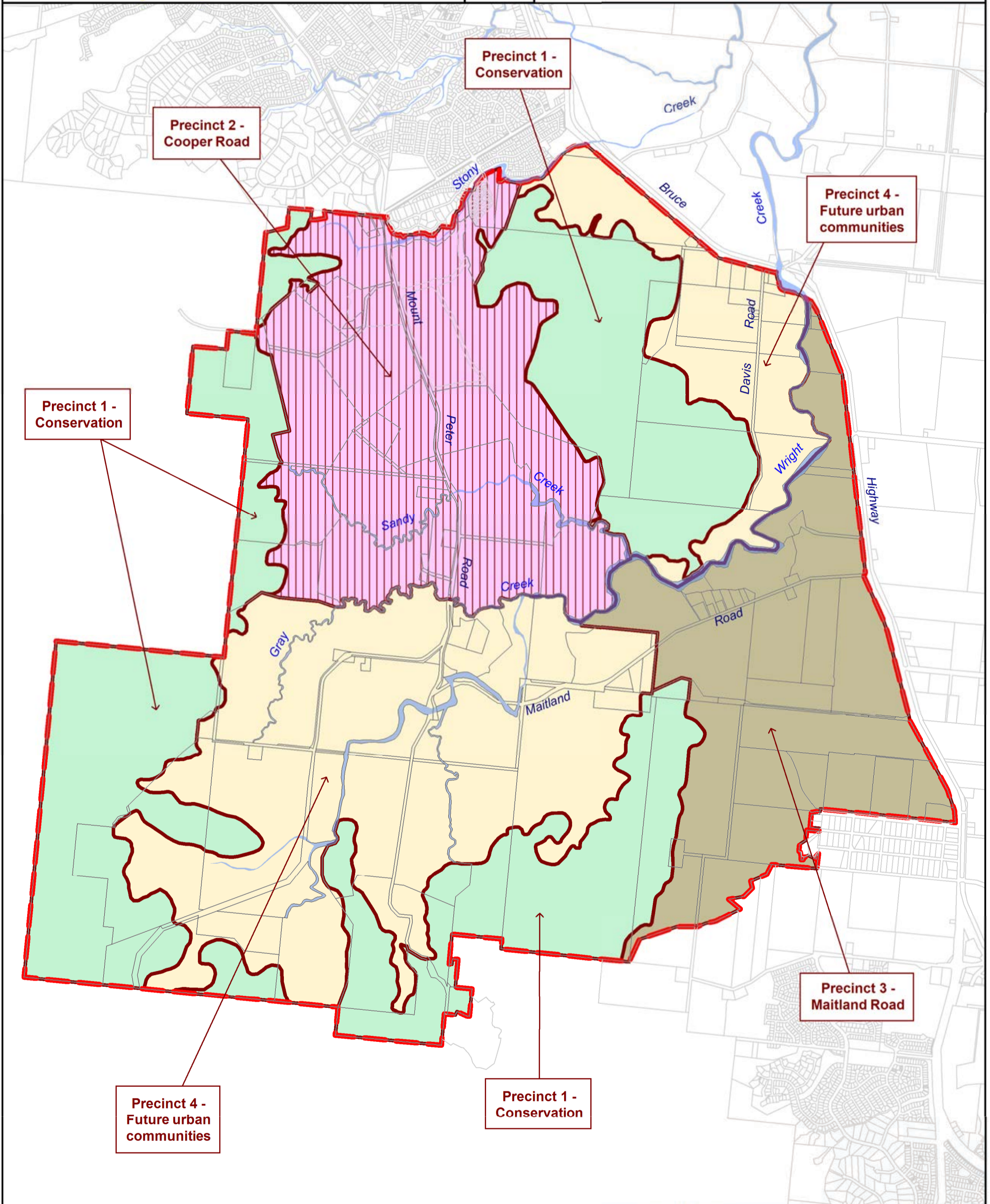
Cadastral Disclaimer:
Despite Department of Environment & Resource Management (DERM)'s best efforts, DERM makes no representations or warranties in relation to the information and to the extent permitted by law, excludes or limits all warranties relating to correctness, accuracy, reliability, completeness or currency and all liability for any direct, indirect and consequential costs, losses, damages and expenses incurred in any way (including but not limited to that arising from negligence) in connection with any use of or reliance on the information.
© The State of Queensland - Dept of Environment & Resource Management (DERM) 2016



Scale - 1:16,000 (@ A3 size)

Date 11/12/2017

Map Number: **LPM-009**



LOCAL PLAN LEGEND

- Local Plan boundary
- Major road
- Future major road
- Connector road
- Future connection
- Precincts districts
- Initial development area

Disclaimer:
While every care is taken to ensure the accuracy of this map, Cairns Regional Council makes no representations or warranties about its accuracy, reliability, completeness or suitability for any particular purpose and disclaims all responsibility and all liability (including without limitation, liability in negligence) for all expenses, losses, damage (including indirect or consequential damage) and costs which might incur as a result of the data being inaccurate or incomplete in any way and for any reason.
© Copyright Cairns Regional Council 2016

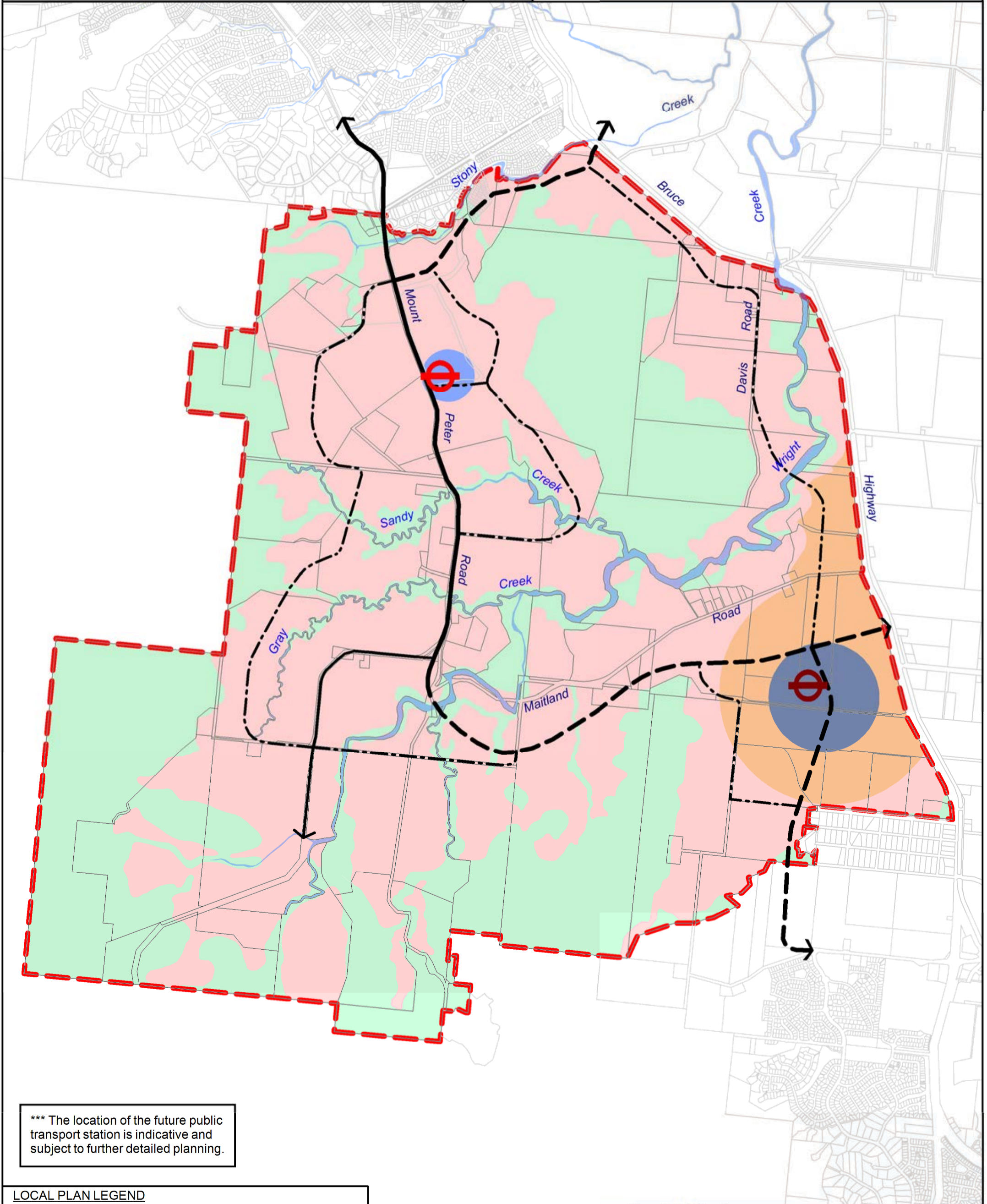
Cadastre Disclaimer:
Despite Department of Environment & Resource Management (DERM)'s best efforts, DERM makes no representations or warranties in relation to the information and to the extent permitted by law, excludes or limit all warranties relating to correctness, accuracy, reliability, completeness or currency and all liability for any direct, indirect and consequential costs, losses, damages and expenses incurred in any way (including but not limited to that arising from negligence) in connection with any use of or reliance on the information.
© The State of Queensland - Dept of Environment & Resource Management (DERM) 2016



0 625 1,250
Metres
Scale - 1:25,000 (@ A3 size)

↑
N

Date 11/12/2017
Map Number: **LPM-010**



*** The location of the future public transport station is indicative and subject to further detailed planning.

LOCAL PLAN LEGEND	
	Local Plan boundary
	Major road
	Future major road
	Connector road
	Future connection
	Cooper Road future public transport station ***
	Maitland Road future public transport station ***
	Maitland Road South Activity Centre Core
	Maitland Road South Activity Centre Frame
	Cooper Road Activity Centre
	Future urban communities
	Conservation / Open space

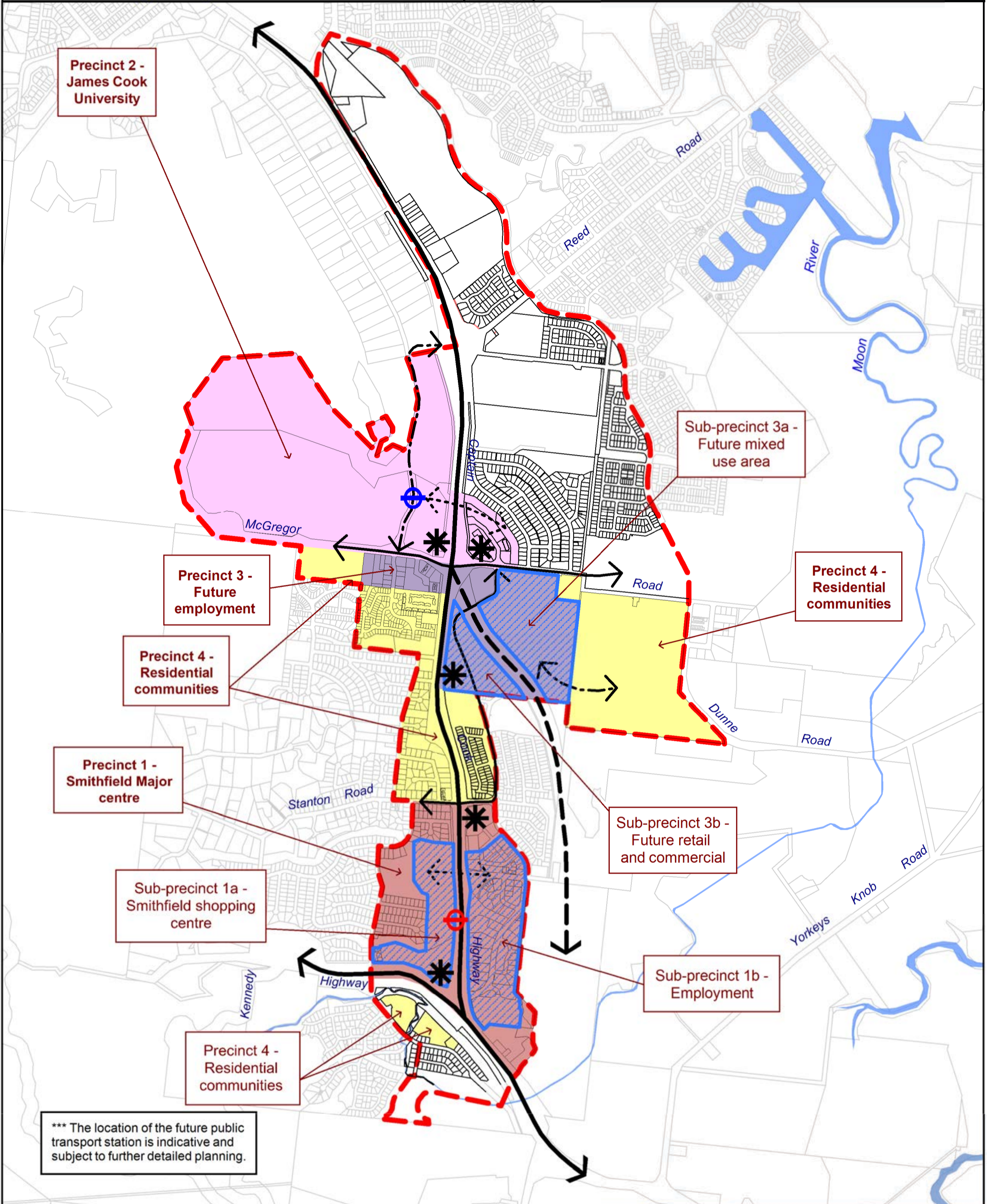
Disclaimer: While every care is taken to ensure the accuracy of this map, Cairns Regional Council makes no representations or warranties about its accuracy, reliability, completeness or suitability for any particular purpose and disclaims all responsibility and all liability (including without limitation, liability in negligence) for all expenses, losses, damage (including indirect or consequential damage) and costs which might incur as a result of the data being inaccurate or incomplete in any way and for any reason.
© Copyright Cairns Regional Council 2016

Cadastre Disclaimer: Despite Department of Environment & Resource Management (DERM)'s best efforts, DERM makes no representations or warranties in relation to the information and to the extent permitted by law, excludes or limit all warranties relating to correctness, accuracy, reliability, completeness or currency and all liability for any direct, indirect and consequential costs, losses, damages and expenses incurred in any way (including but not limited to that arising from negligence) in connection with any use of or reliance on the information.
© The State of Queensland - Dept of Environment & Resource Management (DERM) 2016



0 625 1,250
Metres
Scale - 1:25,000 (@ A3 size)

Date 11/12/2017
Map Number: **LPM-011**



*** The location of the future public transport station is indicative and subject to further detailed planning.

LOCAL PLAN LEGEND

- Local Plan boundary
- Major road
- Future major road
- Connector road
- Future connection
- Future pedestrian link
- Gateway sites
- James Cook University Public transport station
- Smithfield future public transport station ***

Disclaimer:
While every care is taken to ensure the accuracy of this map, Cairns Regional Council makes no representations or warranties about its accuracy, reliability, completeness or suitability for any particular purpose and disclaims all responsibility and all liability (including without limitation, liability in negligence) for all expenses, losses, damage (including indirect or consequential damage) and costs which might incur as a result of the data being inaccurate or incomplete in any way and for any reason.
© Copyright Cairns Regional Council 2016

Cadastral Disclaimer:
Despite Department of Environment & Resource Management (DERM)'s best efforts, DERM makes no representations or warranties in relation to the information and to the extent permitted by law, excludes or limits all warranties relating to correctness, accuracy, reliability, completeness or currency and all liability for any direct, indirect and consequential costs, losses, damages and expenses incurred in any way (including but not limited to that arising from negligence) in connection with any use of or reliance on the information.
© The State of Queensland - Dept of Environment & Resource Management (DERM) 2016



0 400 800
Metres
Scale - 1:17,000 (@ A3 size)

Date 11/12/2017
Map Number: **LPM-012**

SEE
INSERT

ELLIS BEACH

DOUBLE
ISLAND

PALM COVE

CLIFTON BEACH

TRINITY BEACH

YORKEYS KNOB

HOLLOWAYS BEACH

CORAL
SEA

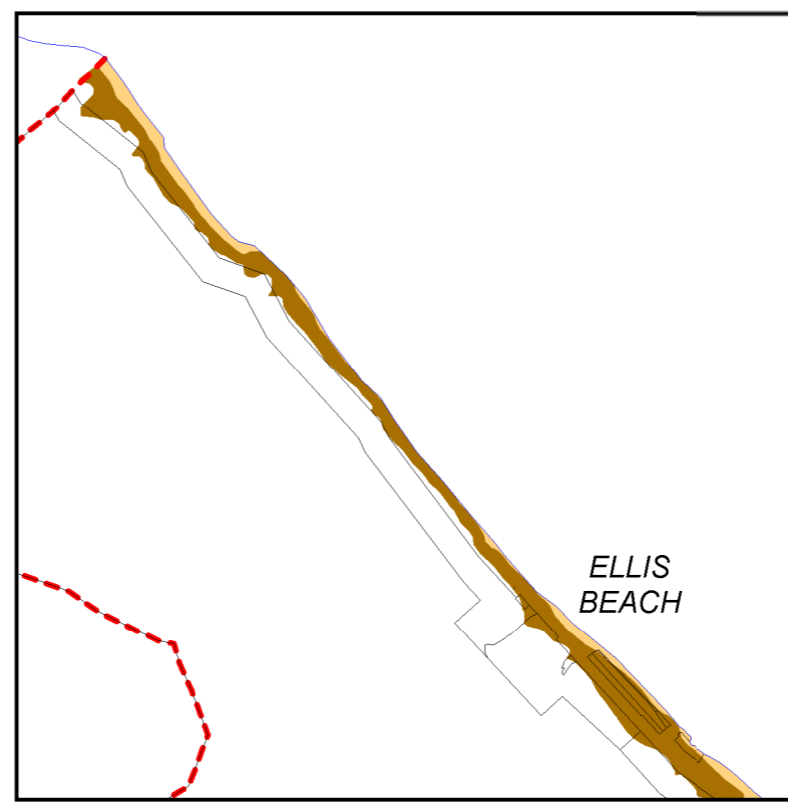
MAREEBA
SHIRE
COUNCIL

SMITHFIELD

MACHANS BEACH

REDLYNCH

TRINITY
INLET



INSERT



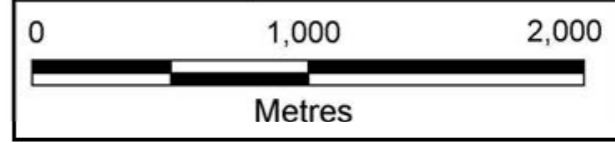
CAIRNSPLAN2016

One region, many communities

CAIRNSPLAN 2016 VERSION 1.2

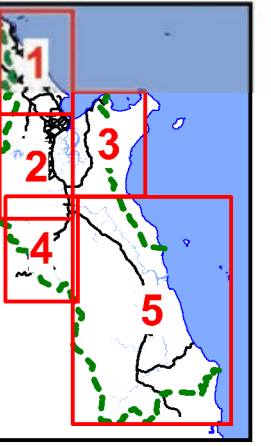
ACID SULFATE SOILS OVERLAY

Date 11/12/2017



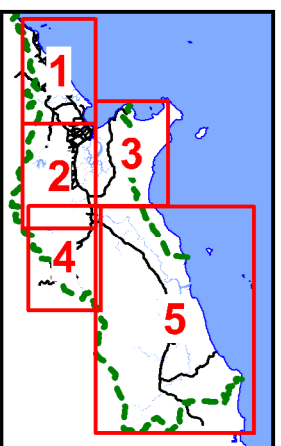
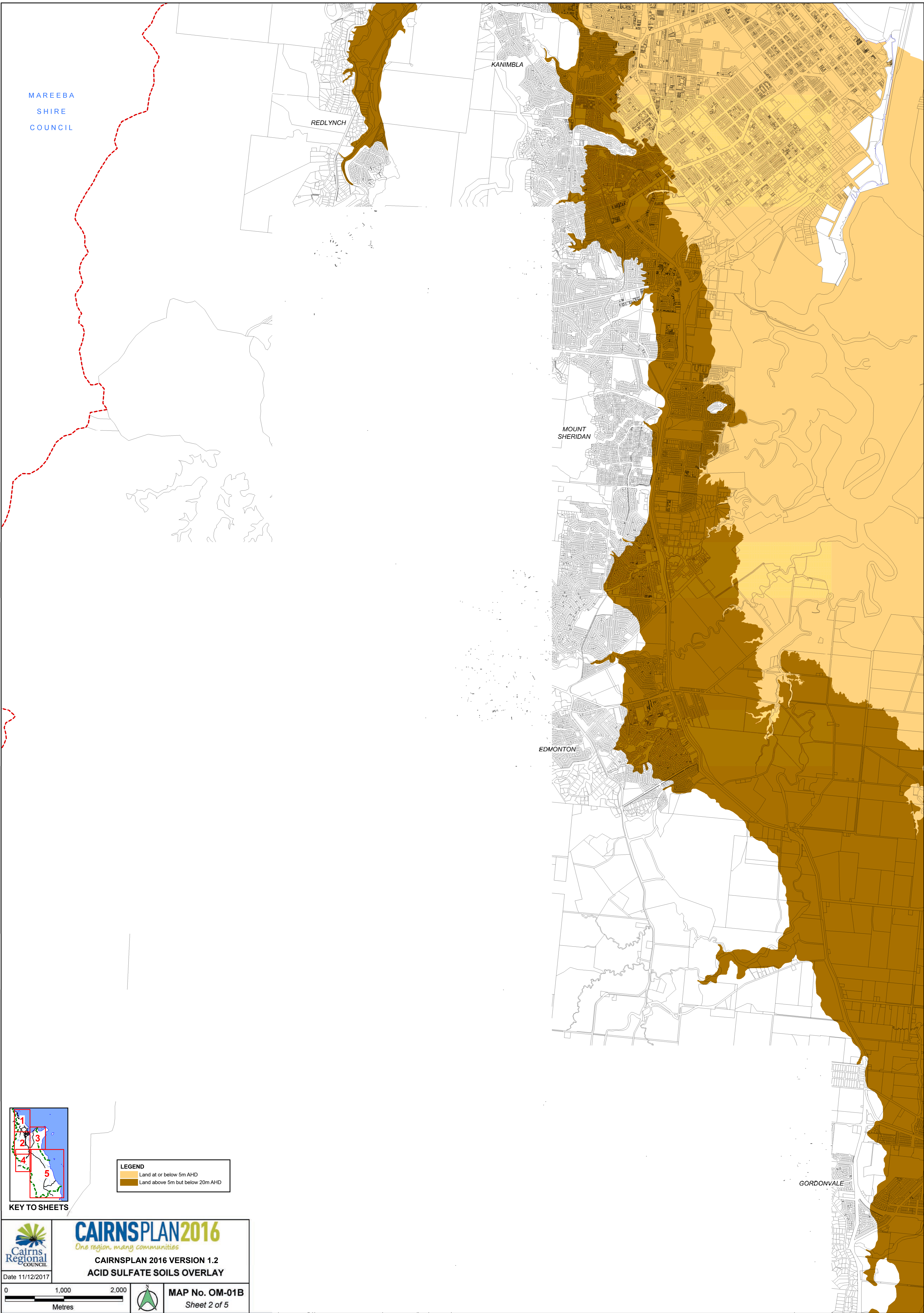
MAP No. OM-01A
Sheet 1 of 5

LEGEND	
	Land at or below 5m AHD
	Land above 5m but below 20m AHD





KEY TO SHEETS

MAREEBA
SHIRE
COUNCIL



KEY TO SHEETS

LEGEND	
	Land at or below 5m AHD
	Land above 5m but below 20m AHD




CAIRNSPLAN2016

One region, many communities

CAIRNSPLAN 2016 VERSION 1.2
ACID SULFATE SOILS OVERLAY

Date 11/12/2017



MAP No. OM-01B
Sheet 2 of 5

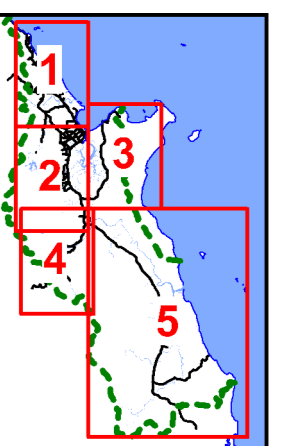
TRINITY
INLET

EAST
TRINITY

YARRABAH
SHIRE
COUNCIL

CORAL
SEA


LEGEND
Land at or below 5m AHD
Land above 5m but below 20m AHD



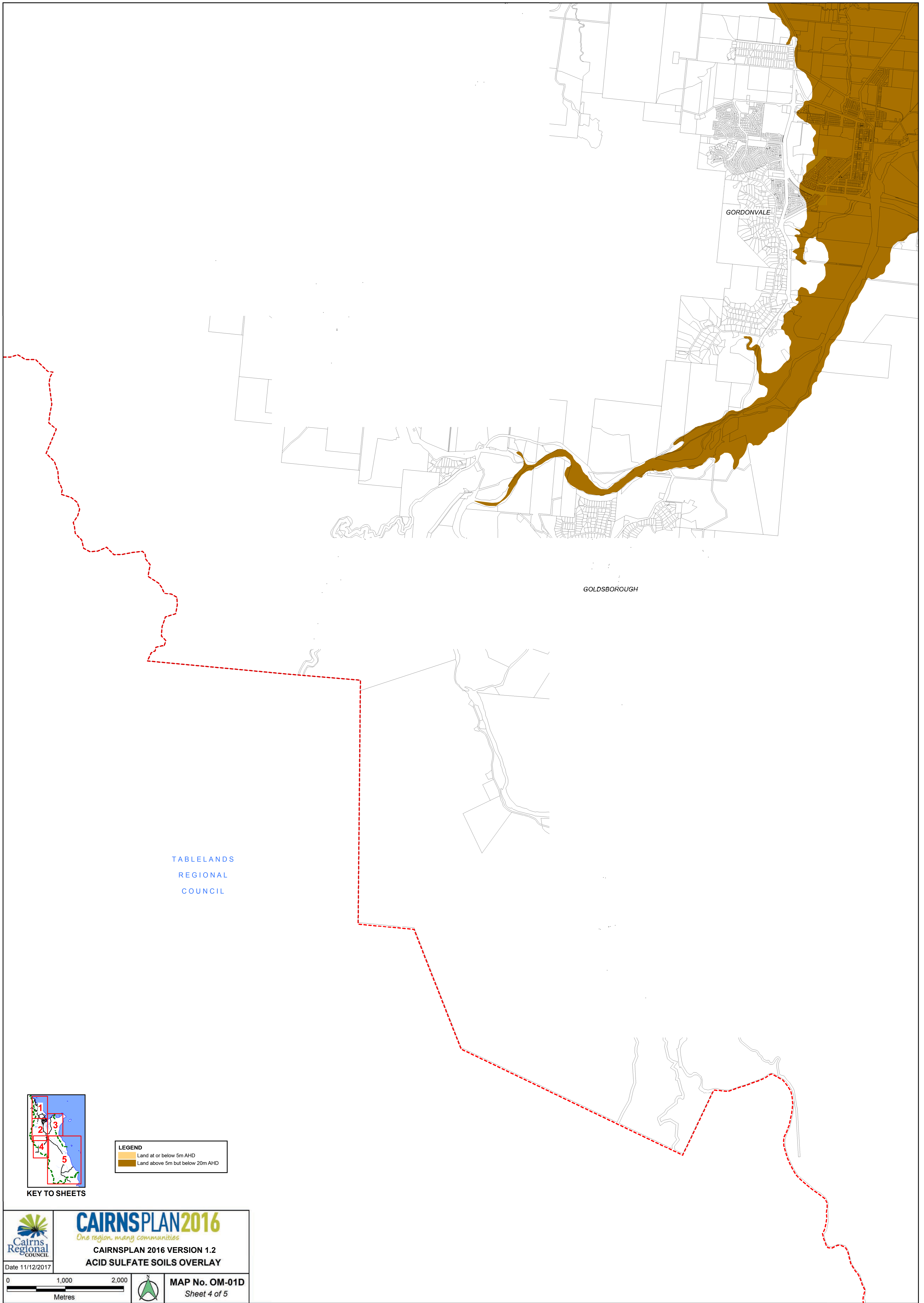
CAIRNSPLAN2016
One region. many communities

CAIRNSPLAN 2016 VERSION 1.2
ACID SULFATE SOILS OVERLAY

Date 11/12/2017



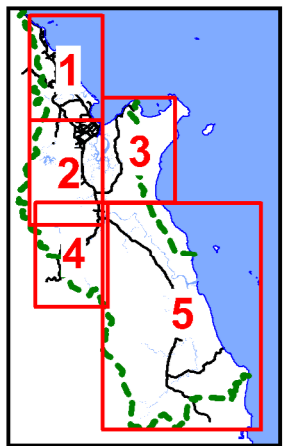
MAP No. OM-01C
Sheet 3 of 5



GORDONVALE


GOLDSBOROUGH

TABLELANDS
REGIONAL
COUNCIL



KEY TO SHEETS

LEGEND	
	Land at or below 5m AHD
	Land above 5m but below 20m AHD




CAIRNSPLAN2016

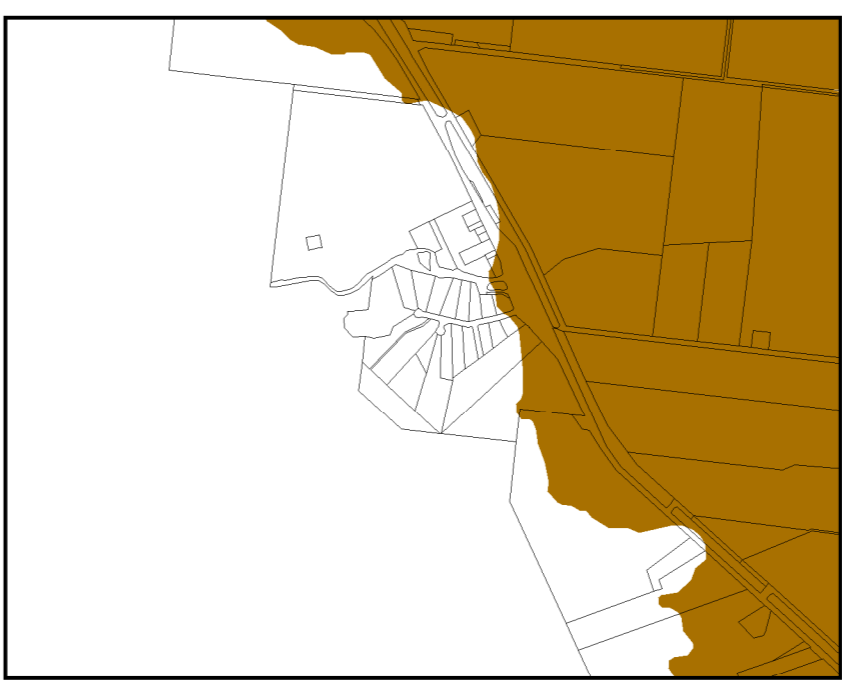
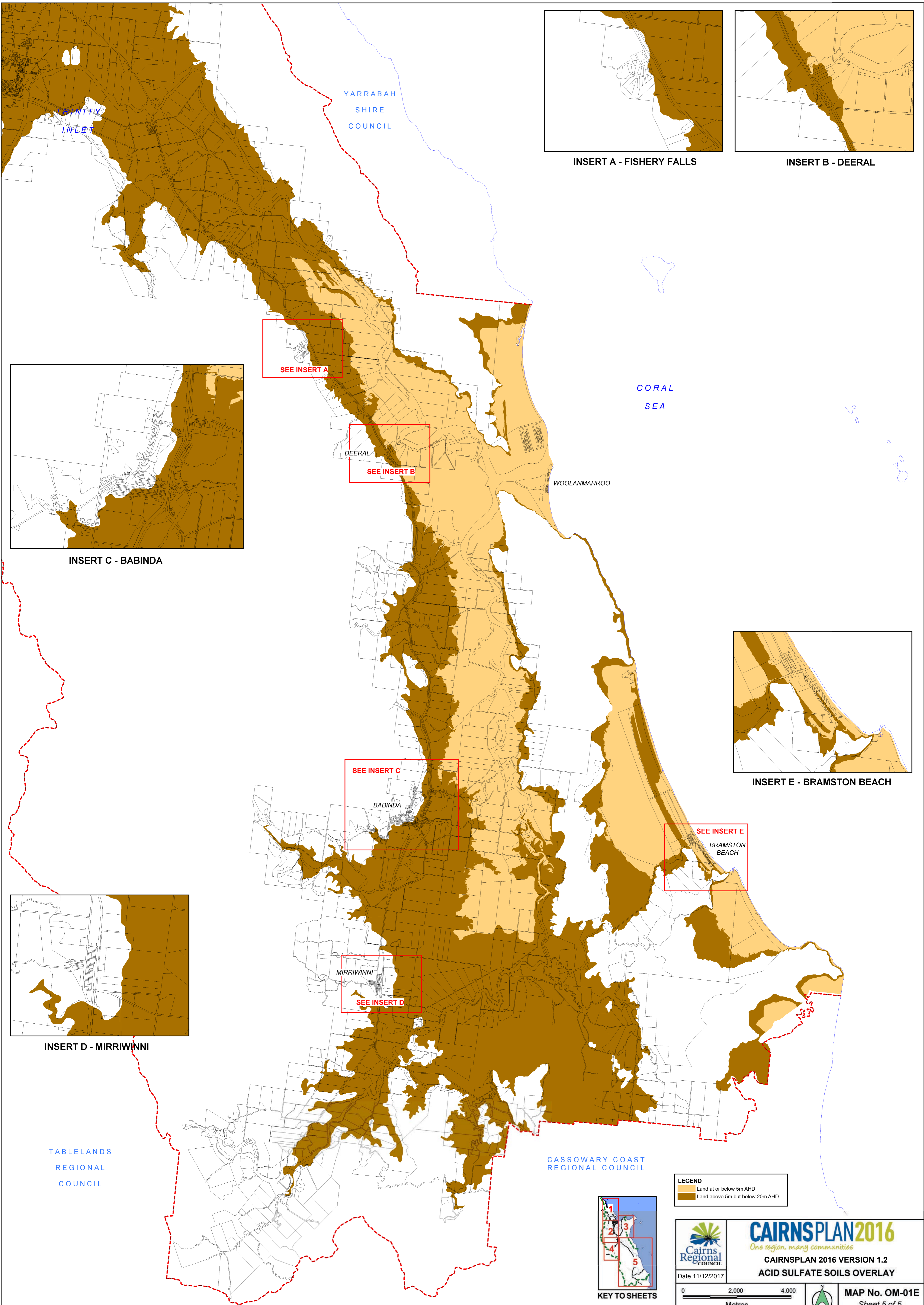
One region. many communities

CAIRNSPLAN 2016 VERSION 1.2
ACID SULFATE SOILS OVERLAY

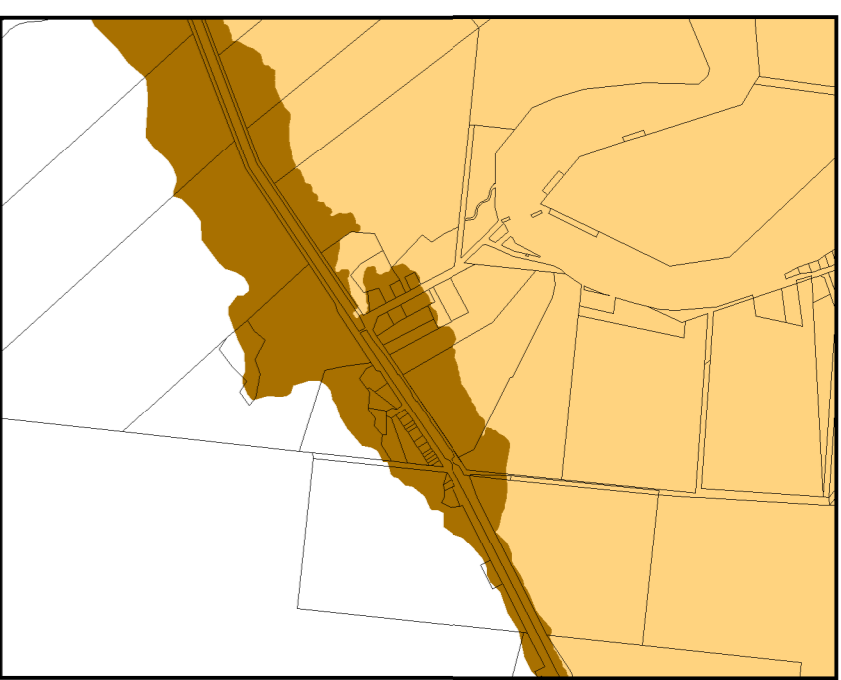
Date 11/12/2017



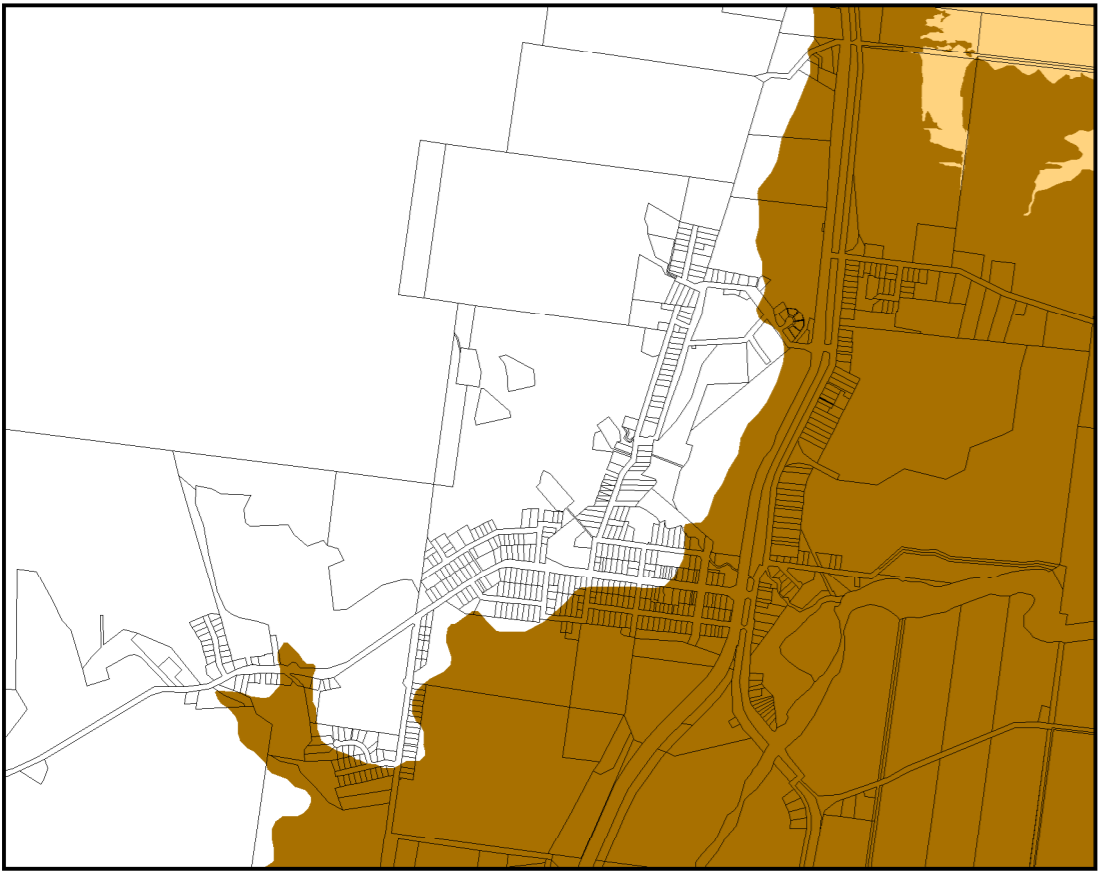
MAP No. OM-01D
Sheet 4 of 5



INSERT A - FISHERY FALLS



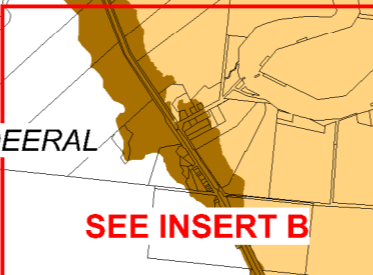
INSERT B - DEERAL



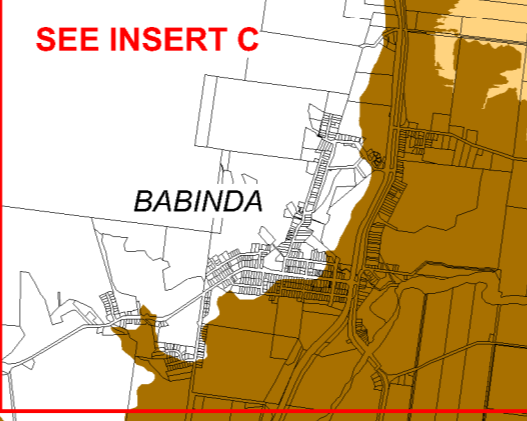
INSERT C - BABINDA



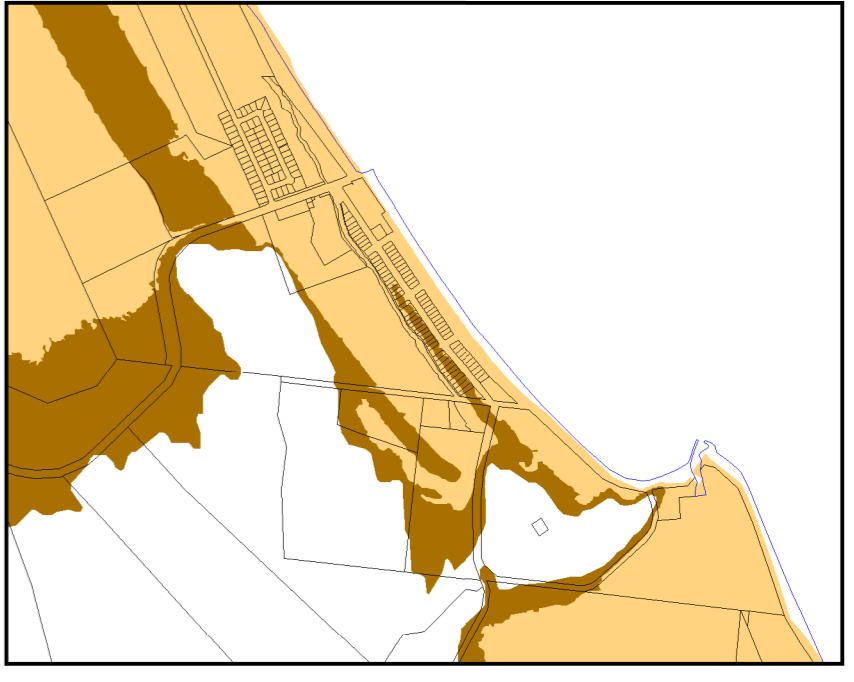
SEE INSERT A



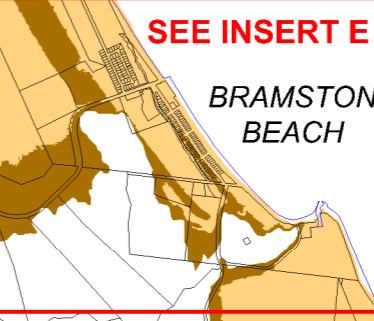
SEE INSERT B



SEE INSERT C



INSERT E - BRAMSTON BEACH



SEE INSERT E



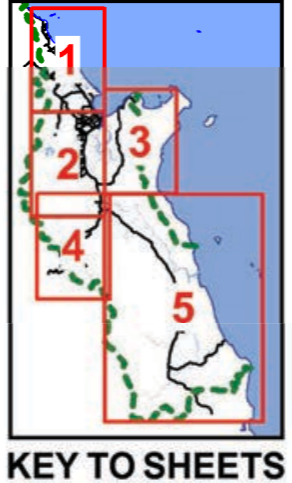
INSERT D - MIRRIWINNI




SEE INSERT D

LEGEND

	Land at or below 5m AHD
	Land above 5m but below 20m AHD



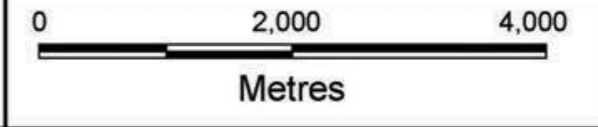
KEY TO SHEETS



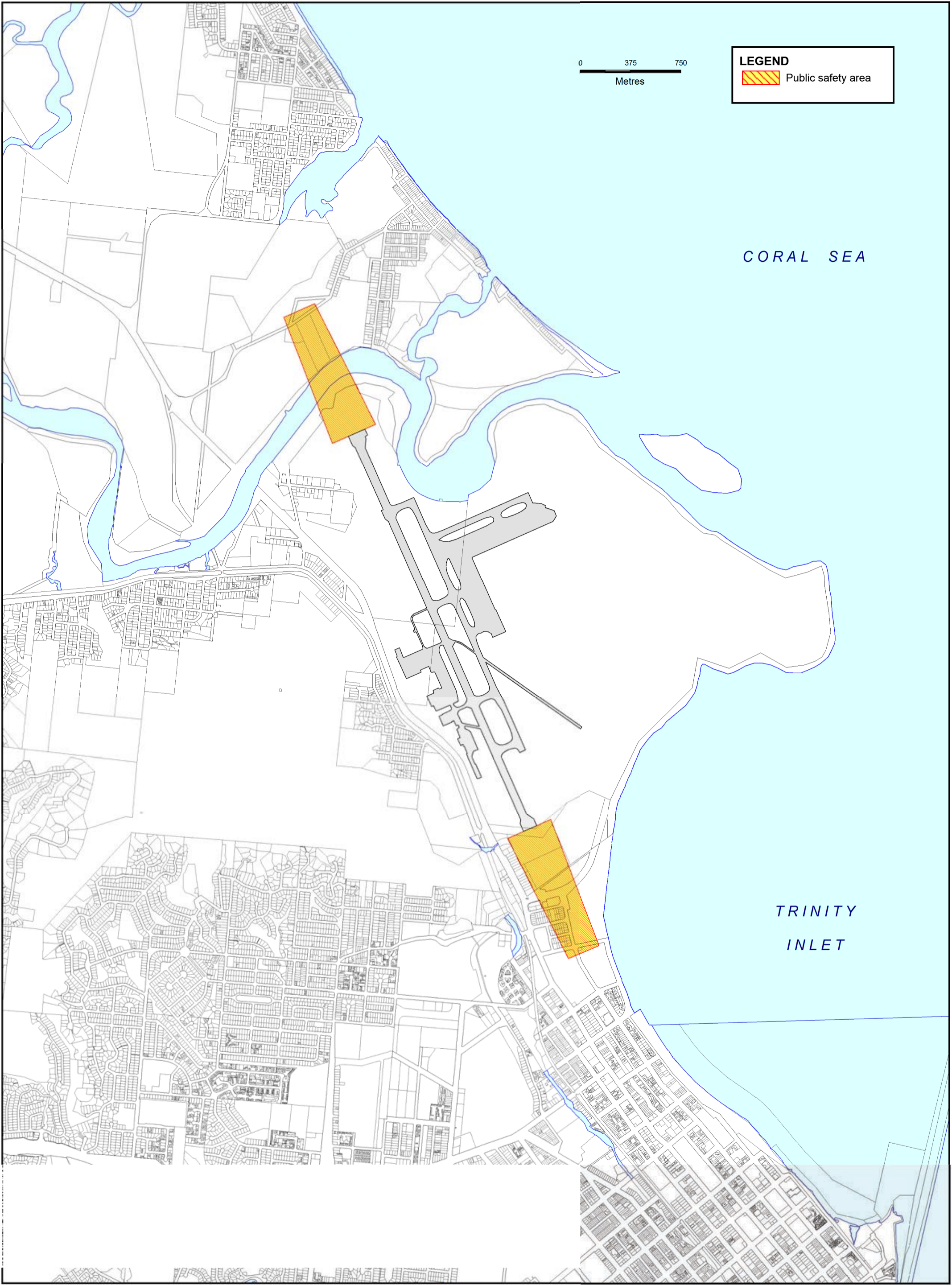
CAIRNSPLAN2016
One region. many communities

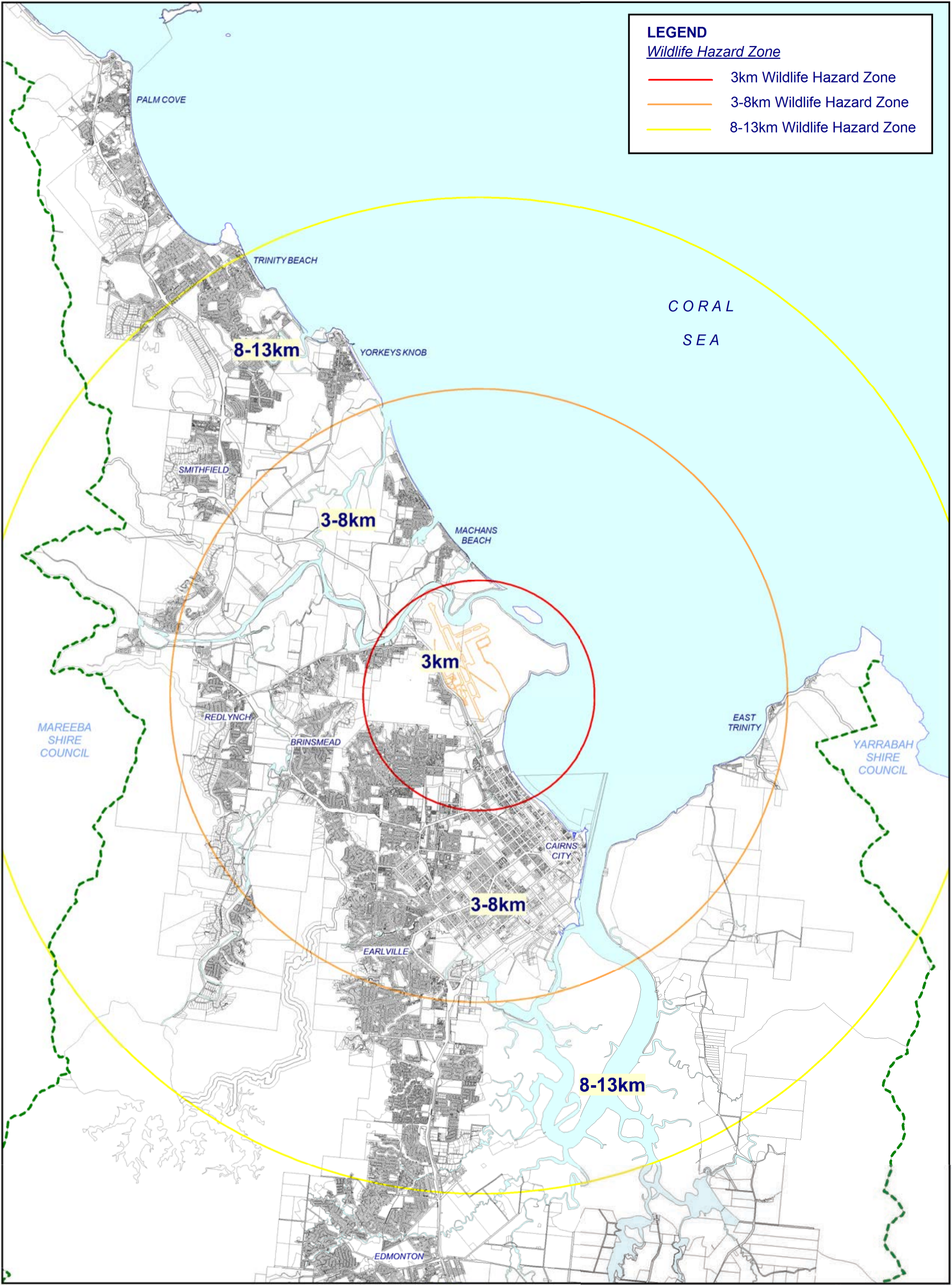
CAIRNSPLAN 2016 VERSION 1.2
 ACID SULFATE SOILS OVERLAY

Date 11/12/2017



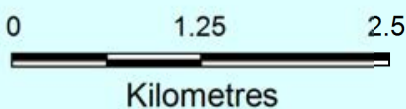
MAP No. OM-01E
 Sheet 5 of 5





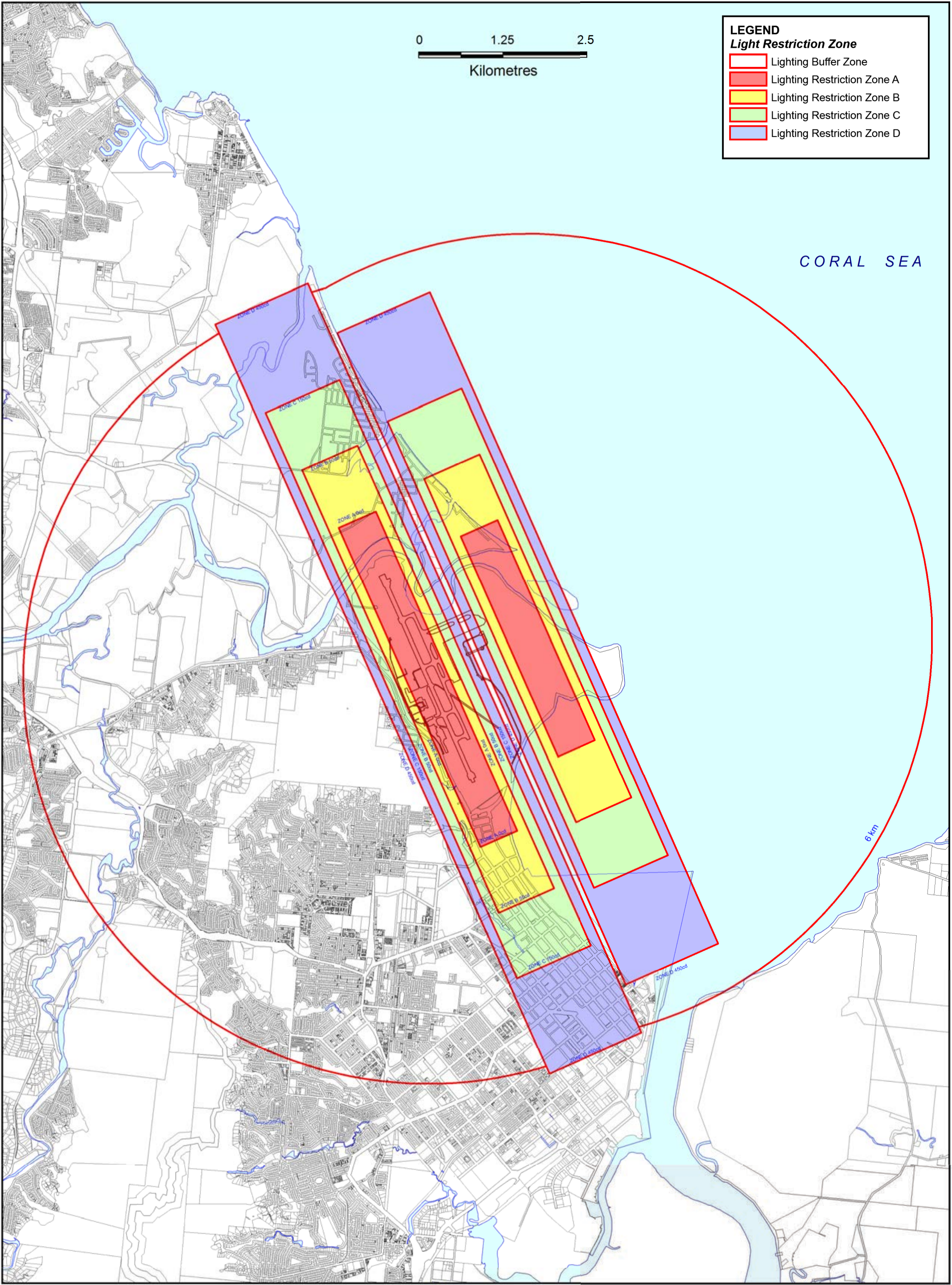
LEGEND
Wildlife Hazard Zone

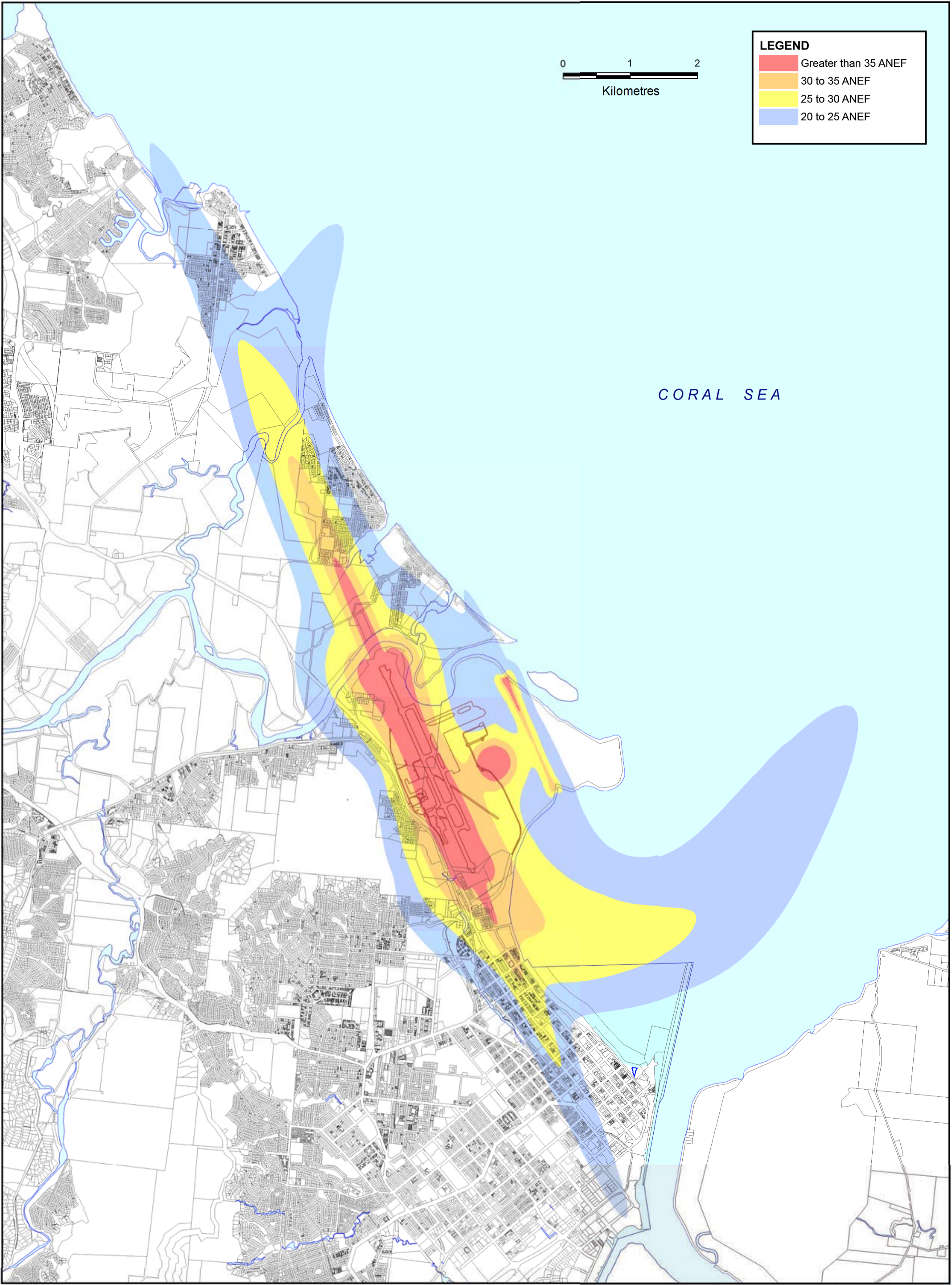
- 3km Wildlife Hazard Zone
- 3-8km Wildlife Hazard Zone
- 8-13km Wildlife Hazard Zone



LEGEND	
Light Restriction Zone	
	Lighting Buffer Zone
	Lighting Restriction Zone A
	Lighting Restriction Zone B
	Lighting Restriction Zone C
	Lighting Restriction Zone D

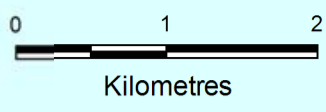
CORAL SEA









LEGEND

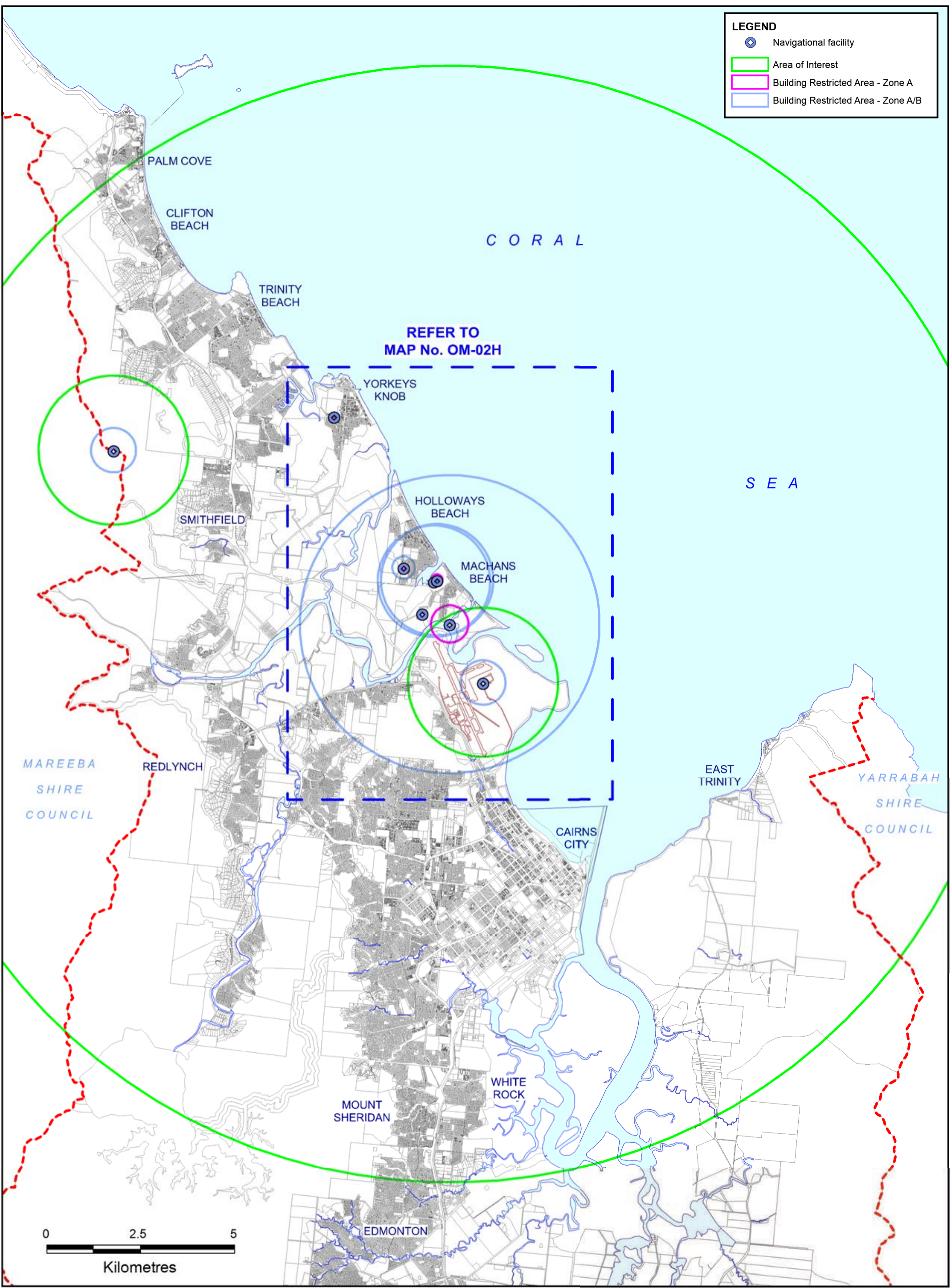
- Greater than 35 ANEF
- 30 to 35 ANEF
- 25 to 30 ANEF
- 20 to 25 ANEF

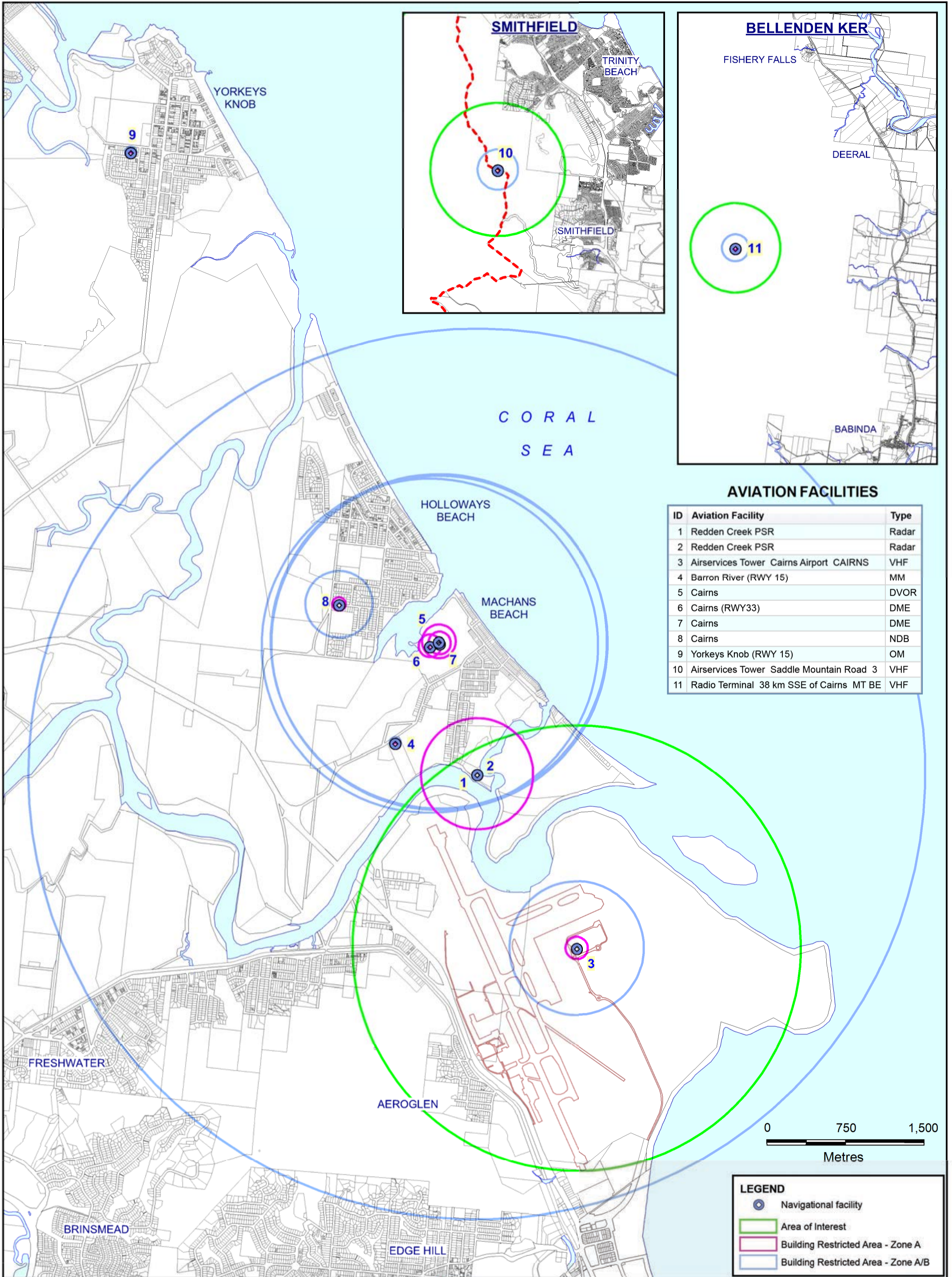


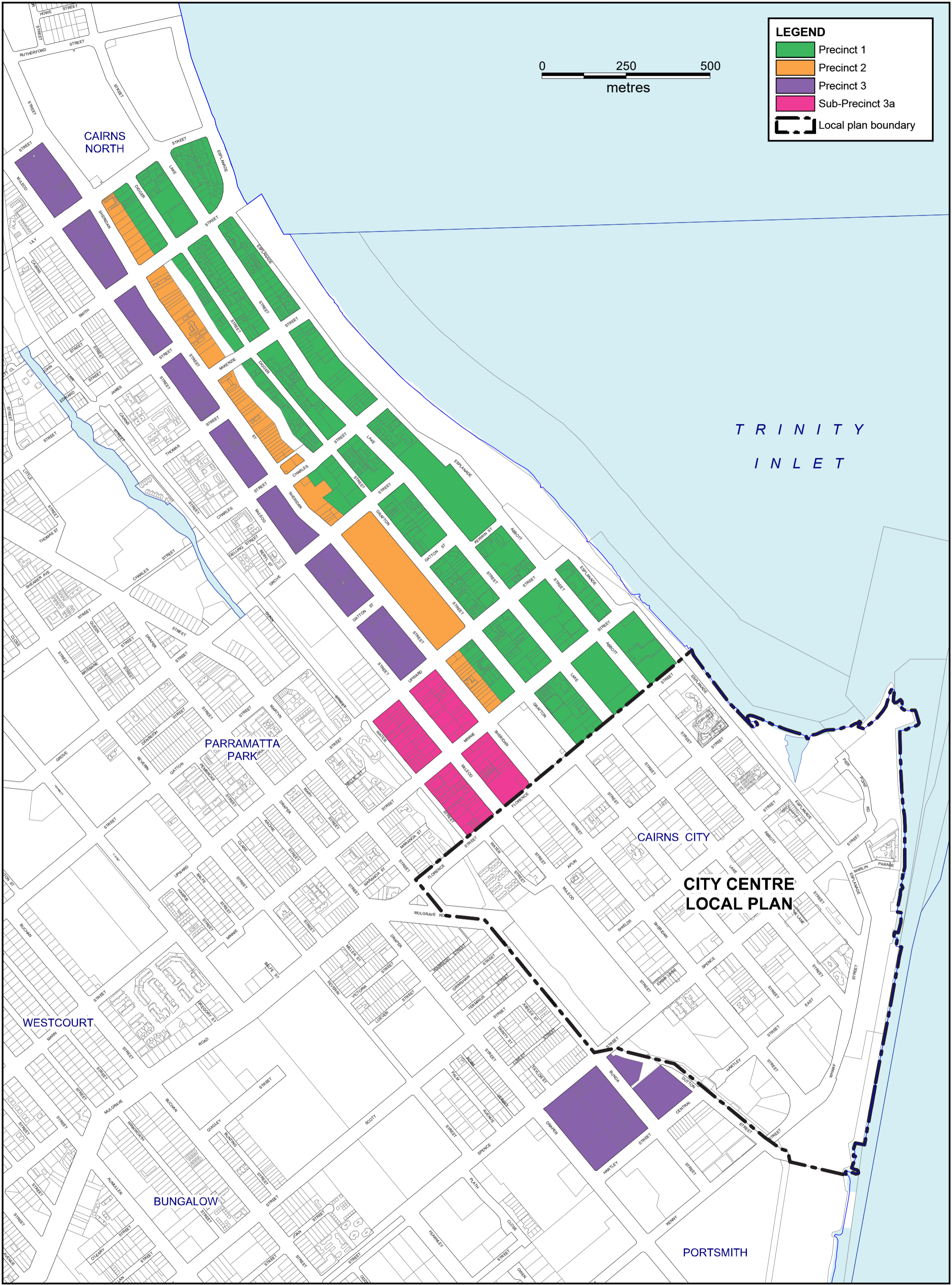
CORAL SEA

LEGEND

-  Navigational facility
-  Area of Interest
-  Building Restricted Area - Zone A
-  Building Restricted Area - Zone A/B

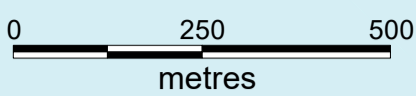






LEGEND

- Precinct 1
- Precinct 2
- Precinct 3
- Sub-Precinct 3a
- Local plan boundary



SEE
INSERT

ELLIS BEACH

DOUBLE
ISLAND

PALM COVE

CLIFTON BEACH

TRINITY BEACH

YORKEYS KNOB

SMITHFIELD

HOLLOWAYS BEACH

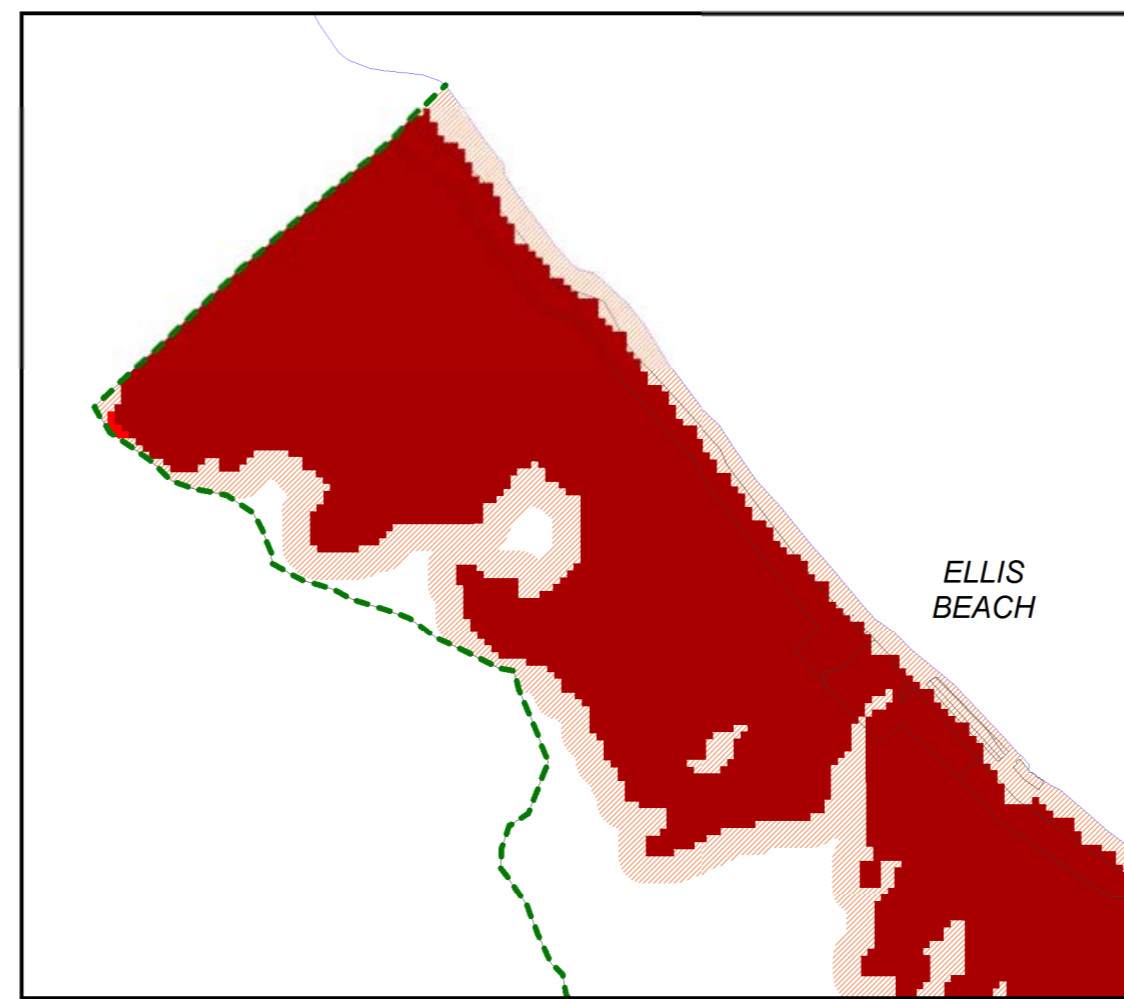
CORAL
SEA

MAREEBA
SHIRE
COUNCIL

MACHANS BEACH

REDLYNCH

TRINITY
INLET



INSERT



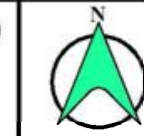

CAIRNSPLAN2016

One region. many communities

CAIRNSPLAN 2016 VERSION 1.2

BUSHFIRE HAZARD OVERLAY

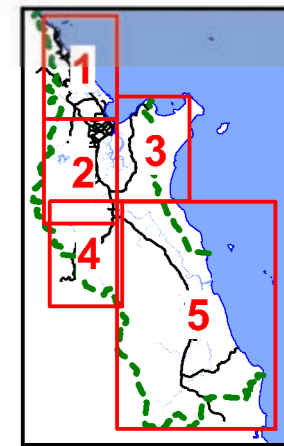
Date 11/12/2017



MAP No. OM-04A
Sheet 1 of 5

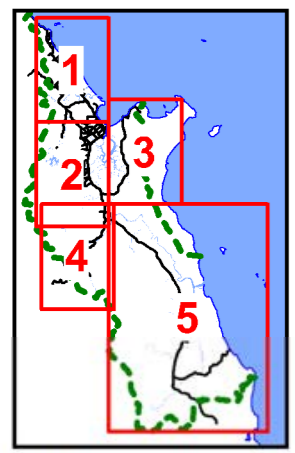
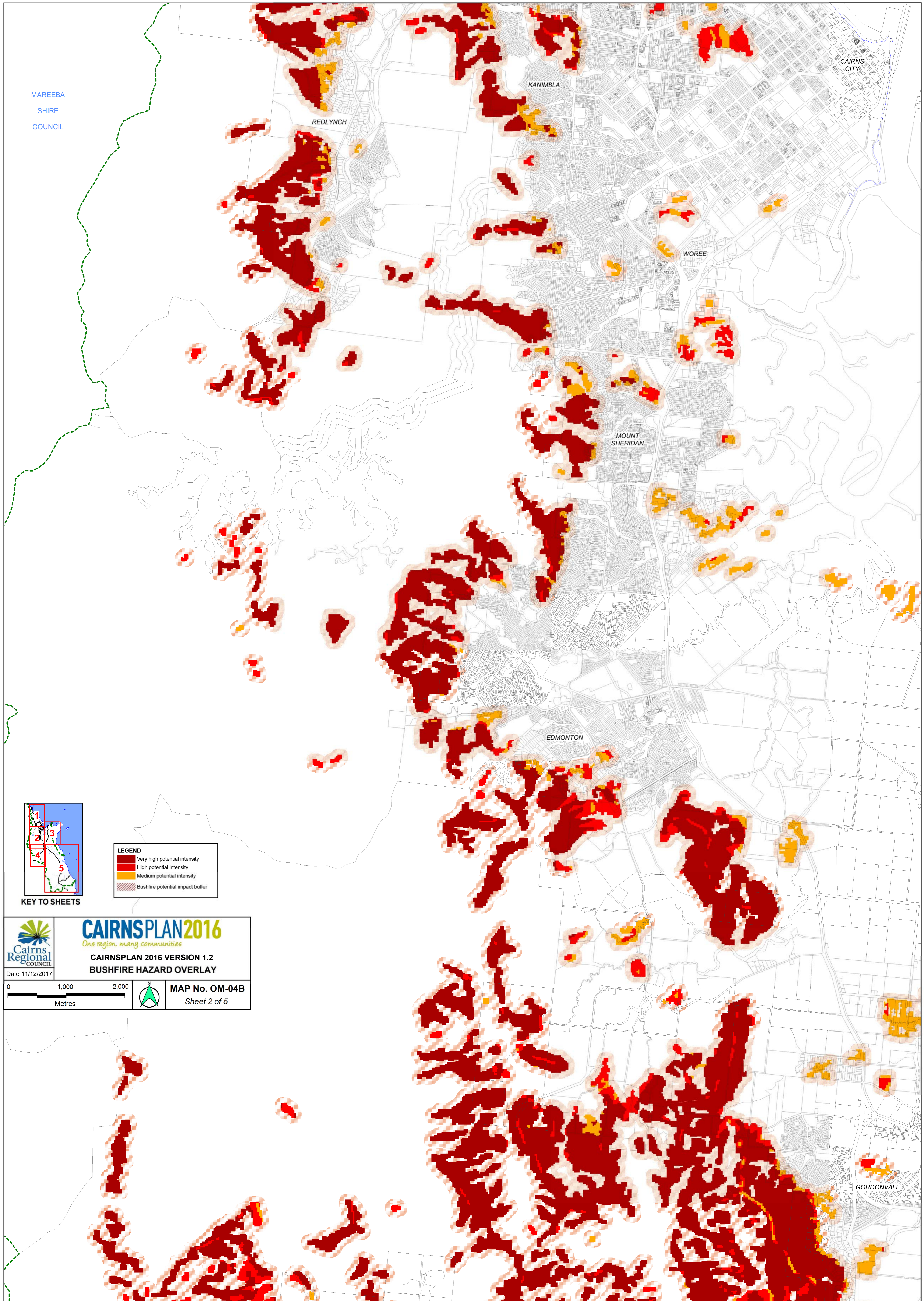
LEGEND

- Very high potential intensity
- High potential intensity
- Medium potential intensity
- Bushfire potential impact buffer



KEY TO SHEETS

MAREEBA
SHIRE
COUNCIL



KEY TO SHEETS

LEGEND

- Very high potential intensity
- High potential intensity
- Medium potential intensity
- Bushfire potential impact buffer

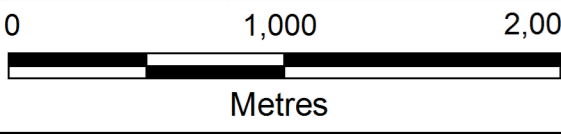


CAIRNSPLAN2016

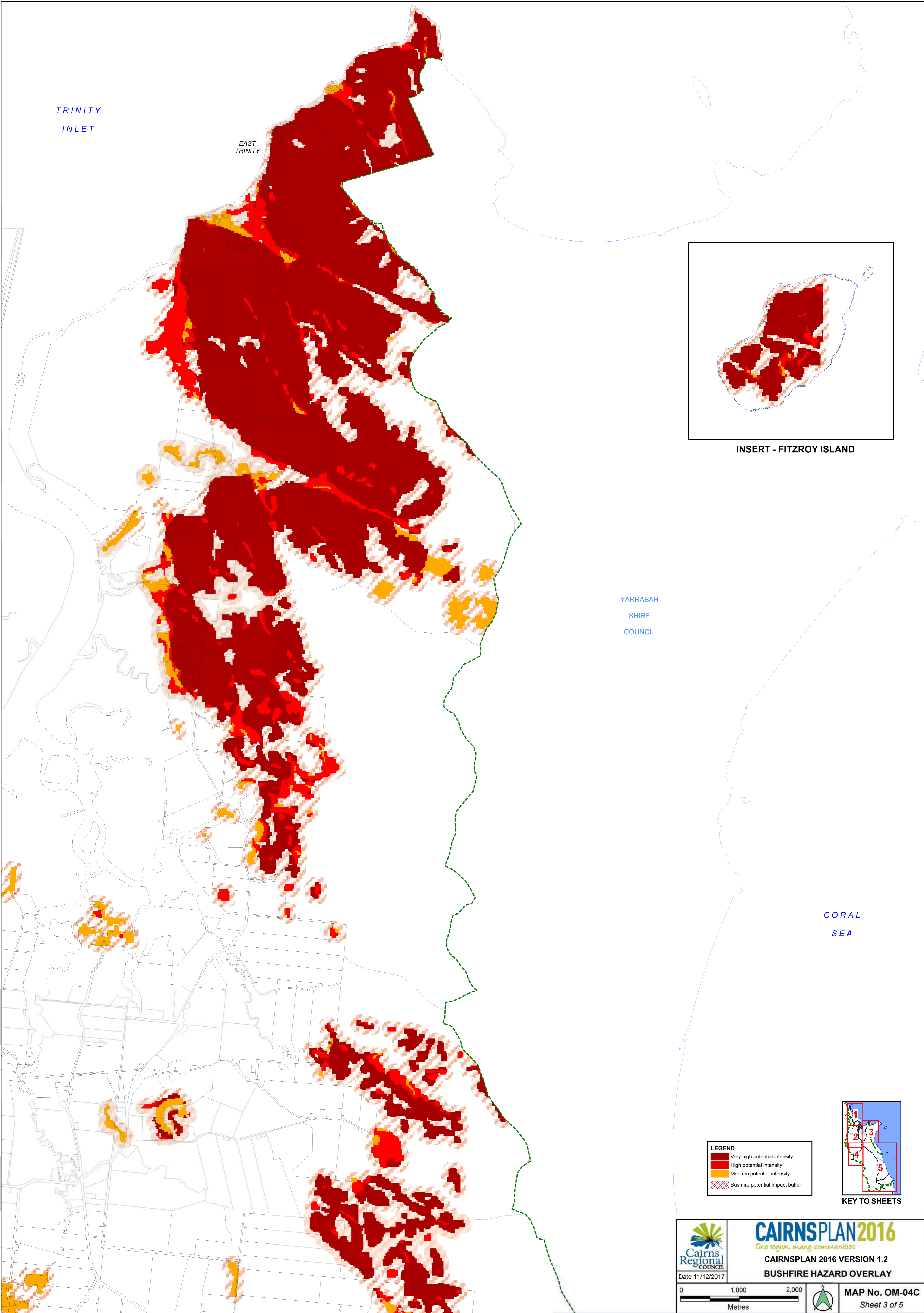
One region. many communities

CAIRNSPLAN 2016 VERSION 1.2
BUSHFIRE HAZARD OVERLAY

Date 11/12/2017



MAP No. OM-04B
Sheet 2 of 5

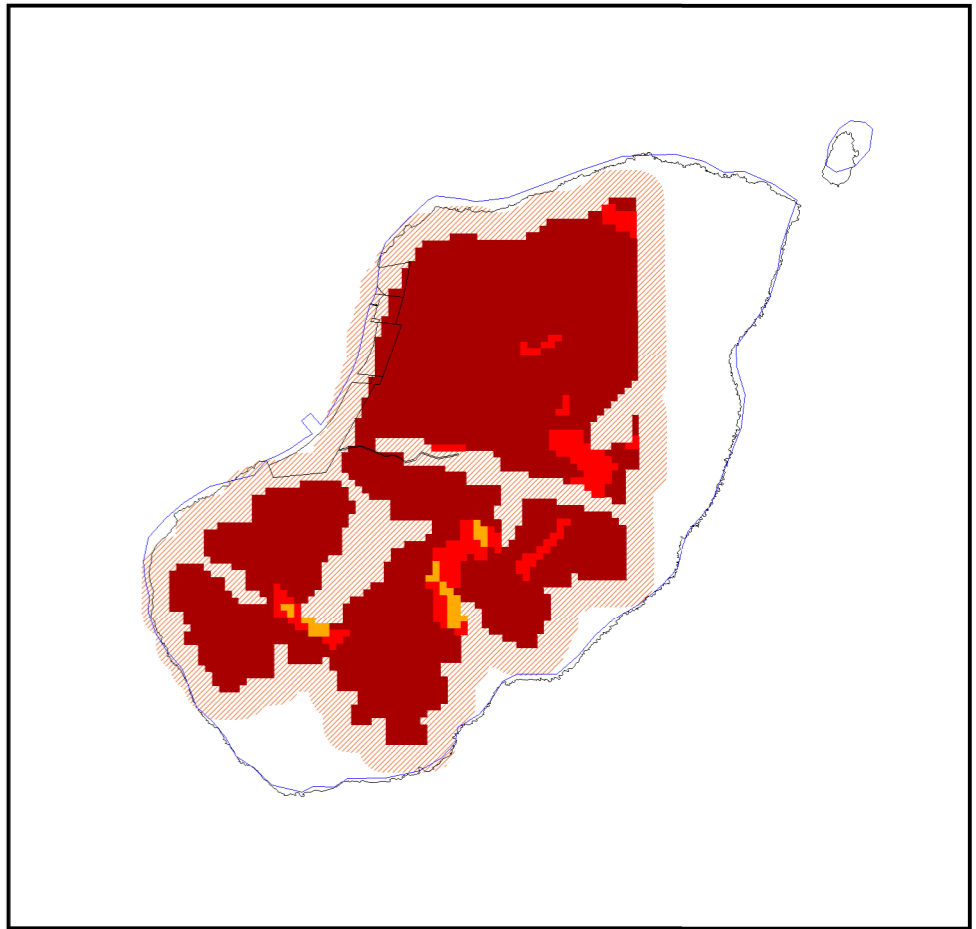


TRINITY
INLET

EAST
TRINITY

YARRABAH
SHIRE
COUNCIL

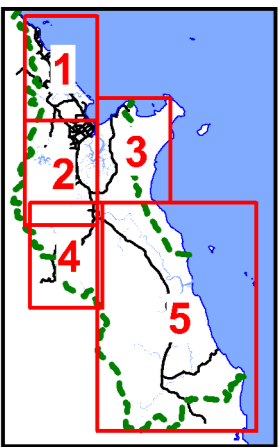
CORAL
SEA




INSERT - FITZROY ISLAND

LEGEND

- Very high potential intensity
- High potential intensity
- Medium potential intensity
- Bushfire potential impact buffer



KEY TO SHEETS



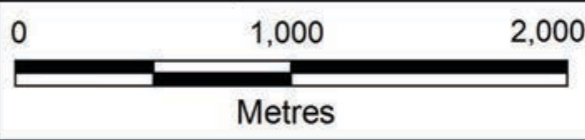
Date 11/12/2017

CAIRNSPLAN2016

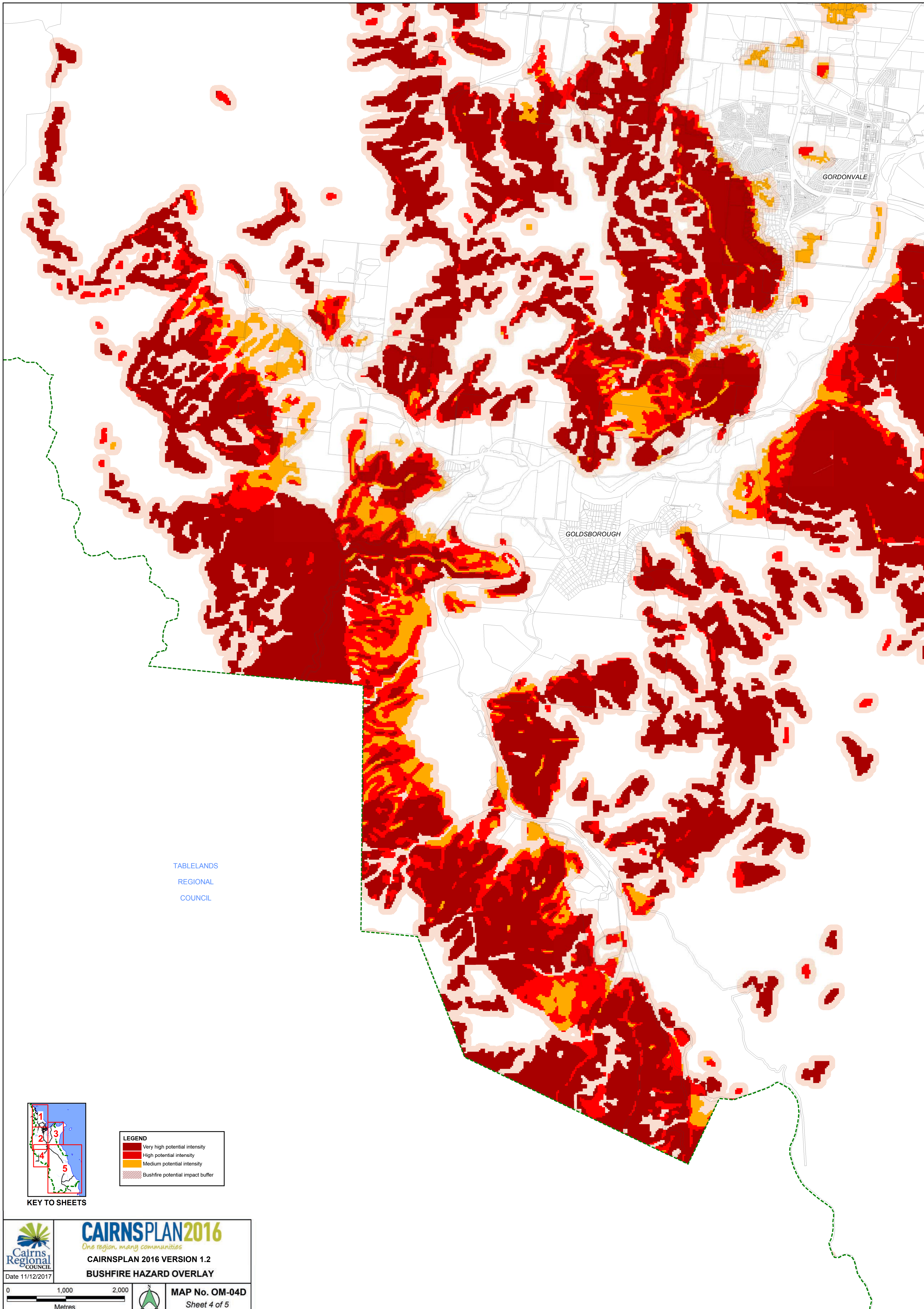
One region. many communities

CAIRNSPLAN 2016 VERSION 1.2

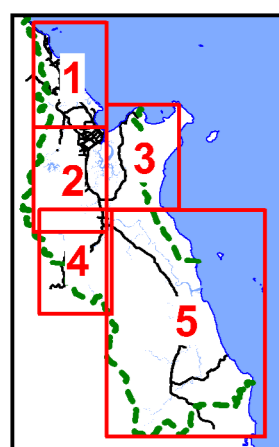
BUSHFIRE HAZARD OVERLAY



MAP No. OM-04C
Sheet 3 of 5




TABLELANDS
REGIONAL
COUNCIL

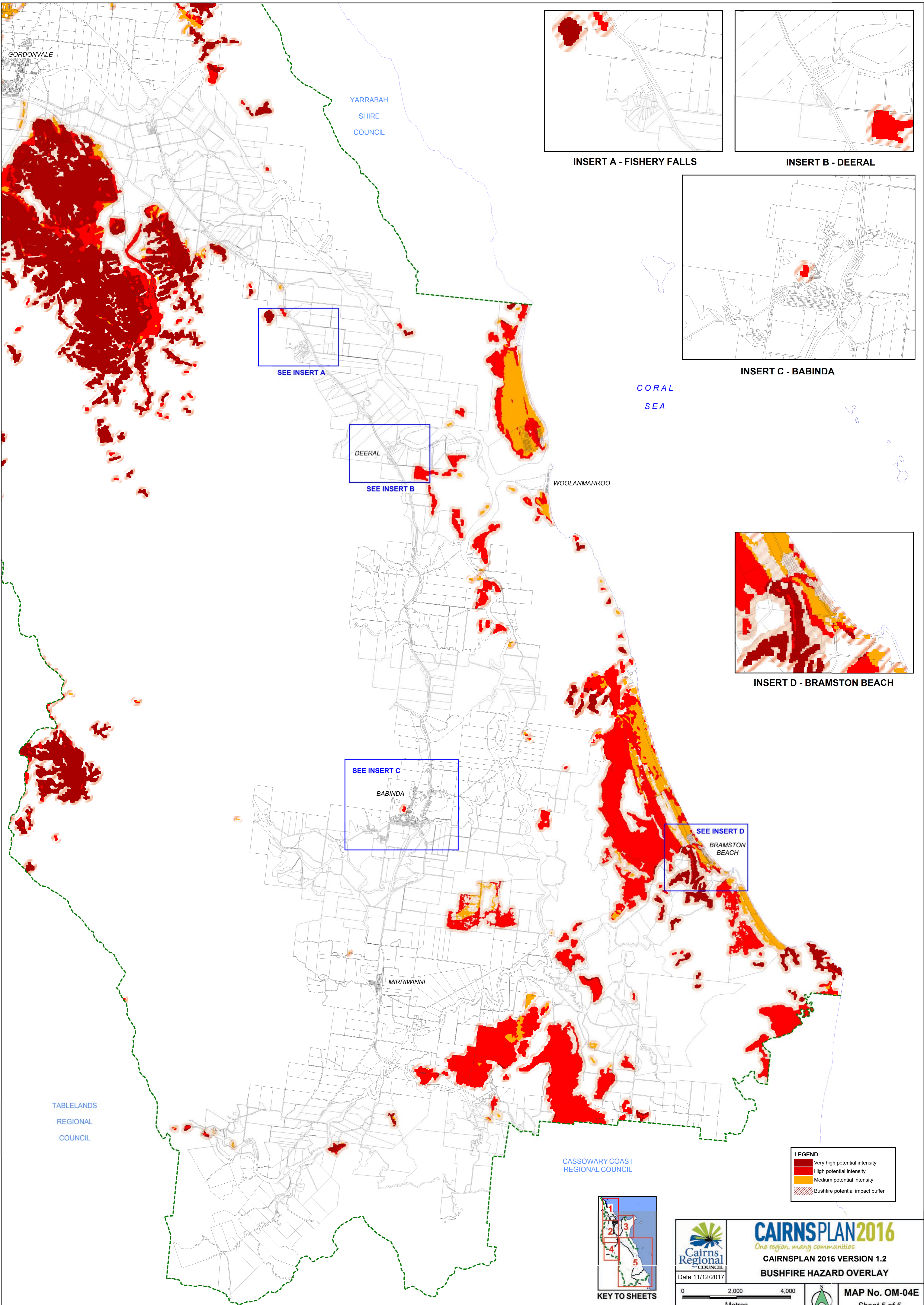


KEY TO SHEETS

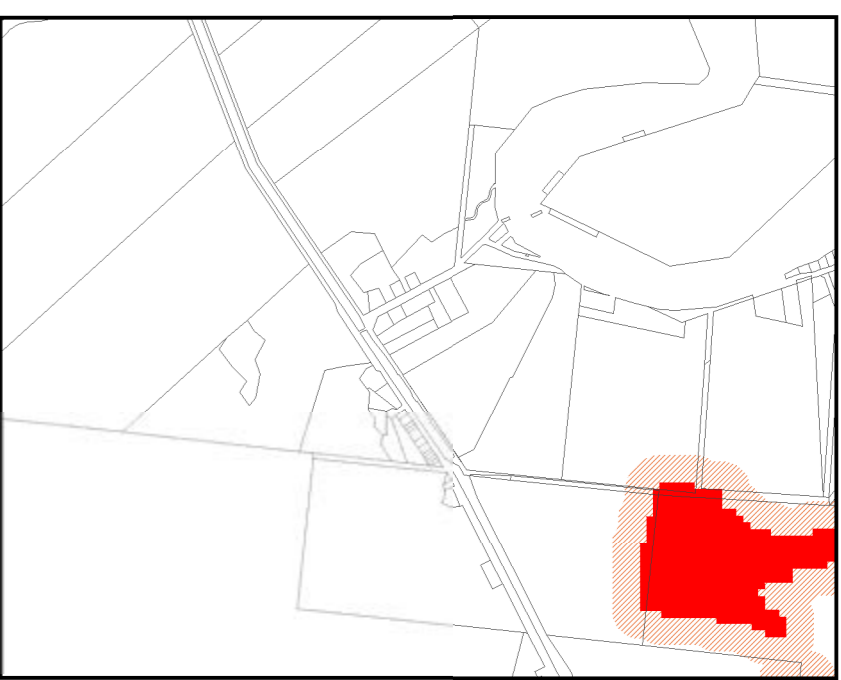
LEGEND	
	Very high potential intensity
	High potential intensity
	Medium potential intensity
	Bushfire potential impact buffer

<p>Cairns Regional Council</p>	<p>CAIRNSPLAN2016 <i>One region, many communities</i></p>
	<p>CAIRNSPLAN 2016 VERSION 1.2 BUSHFIRE HAZARD OVERLAY</p>
<p>Date 11/12/2017</p>	<p>MAP No. OM-04D Sheet 4 of 5</p>





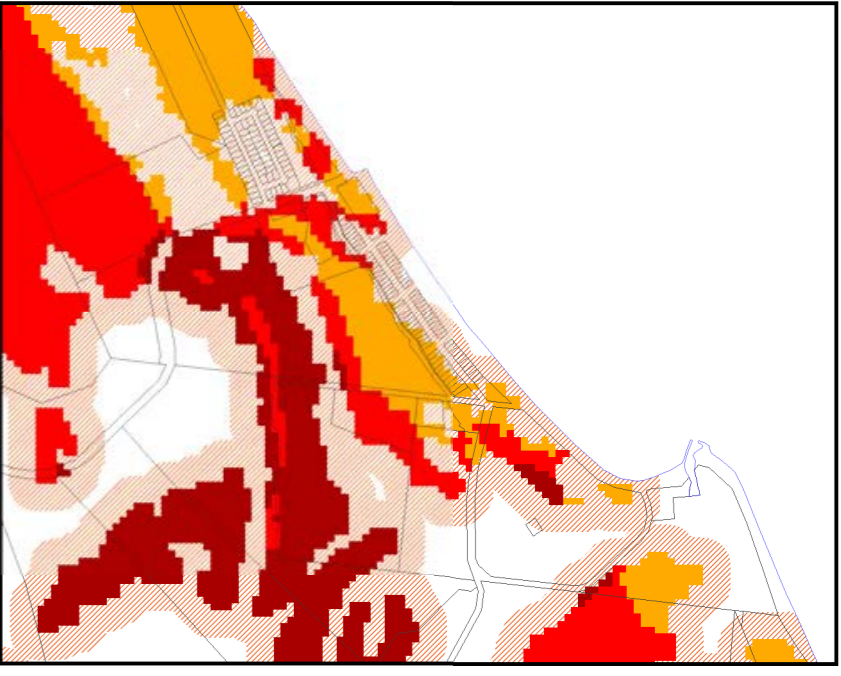
INSERT A - FISHERY FALLS



INSERT B - DEERAL



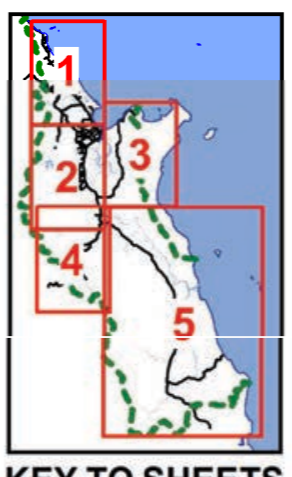
INSERT C - BABINDA



INSERT D - BRAMSTON BEACH

LEGEND

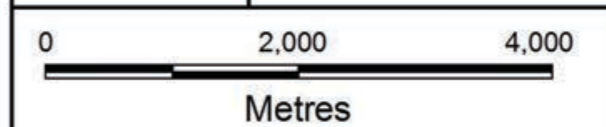
- Very high potential intensity
- High potential intensity
- Medium potential intensity
- Bushfire potential impact buffer



KEY TO SHEETS

Cairns Regional Council
Date 11/12/2017

CAIRNSPLAN2016
One region. many communities
CAIRNSPLAN 2016 VERSION 1.2
BUSHFIRE HAZARD OVERLAY



MAP No. OM-04E
Sheet 5 of 5

SEE
INSERT A



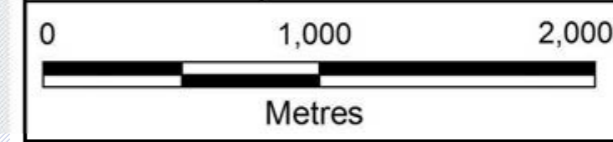
CAIRNSPLAN2016

One region, many communities

CAIRNSPLAN 2016 VERSION 1.2

COASTAL PROCESSES OVERLAY

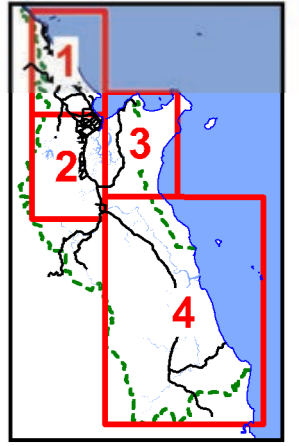
Date 11/12/2017



MAP No. OM-05A

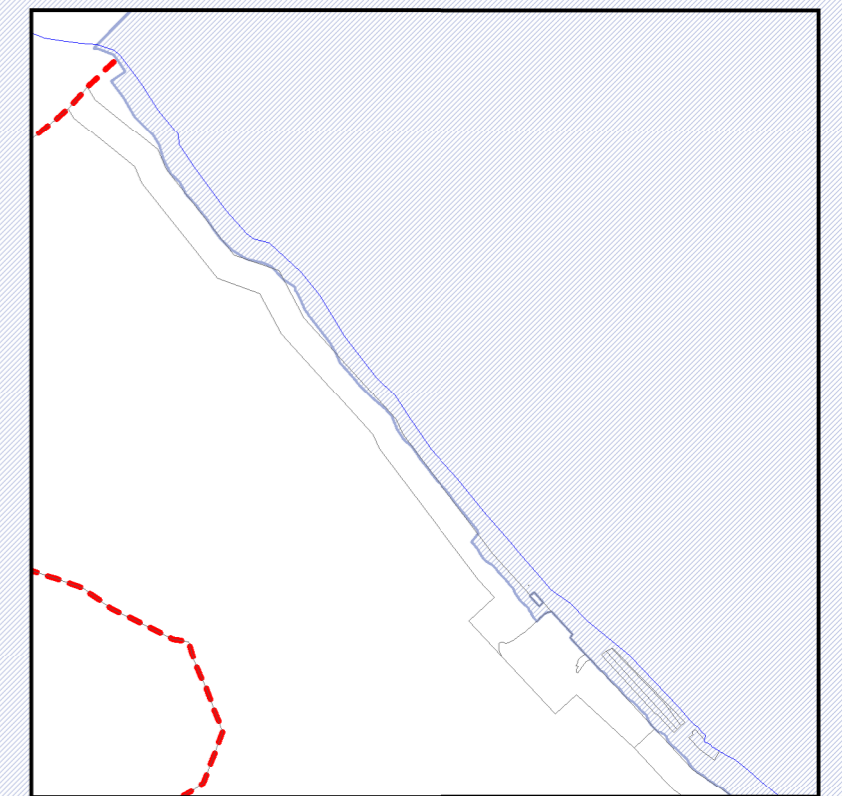
Sheet 1 of 4

LEGEND	
	Coastal building line
	Erosion prone area

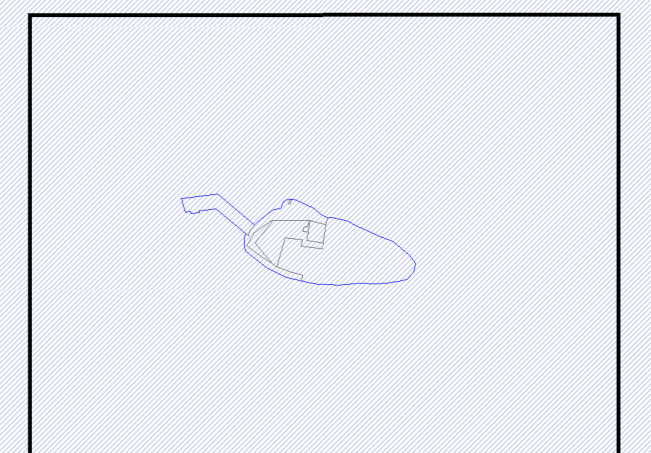


KEY TO SHEETS

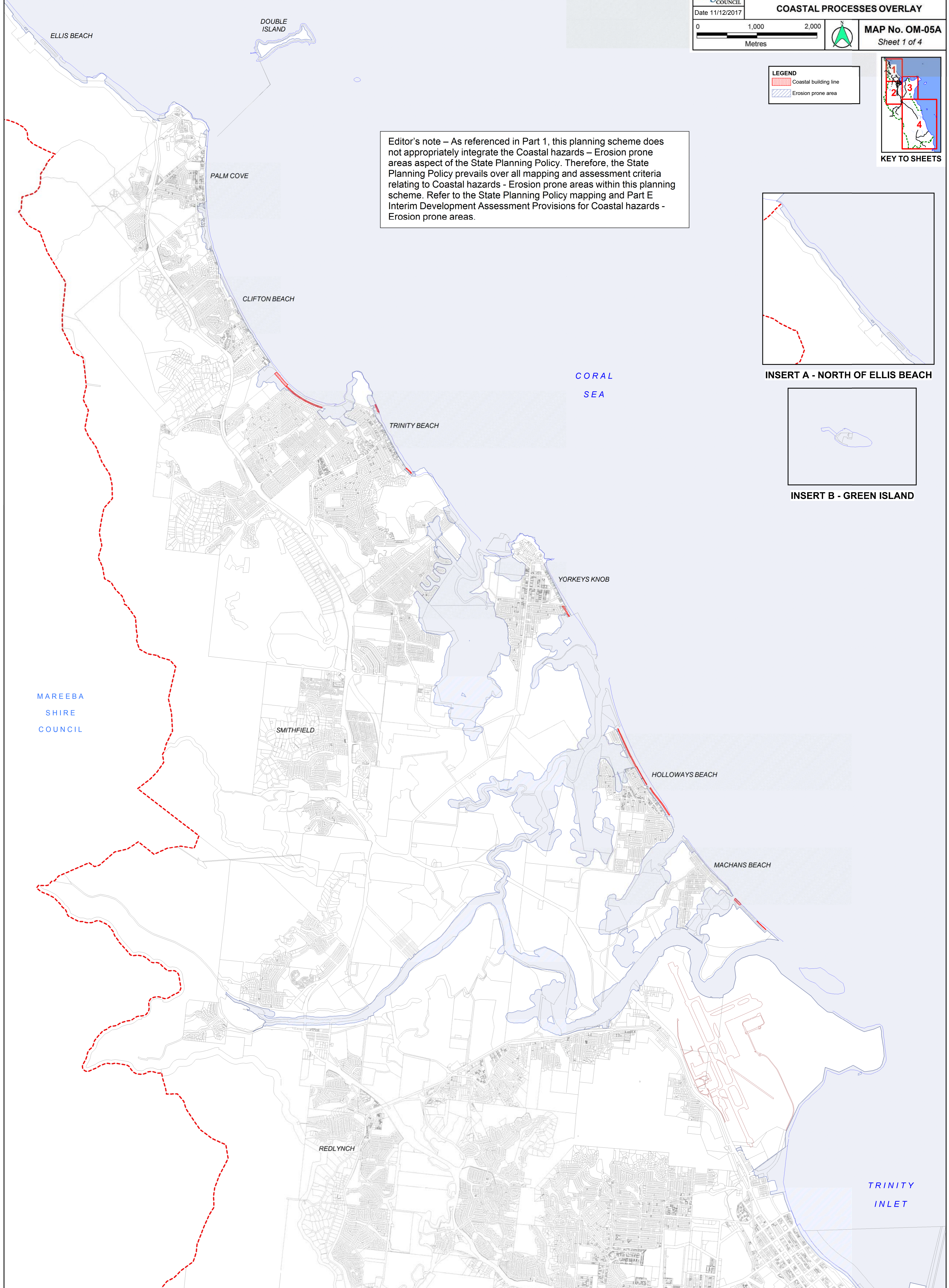
Editor's note – As referenced in Part 1, this planning scheme does not appropriately integrate the Coastal hazards – Erosion prone areas aspect of the State Planning Policy. Therefore, the State Planning Policy prevails over all mapping and assessment criteria relating to Coastal hazards - Erosion prone areas within this planning scheme. Refer to the State Planning Policy mapping and Part E Interim Development Assessment Provisions for Coastal hazards - Erosion prone areas.



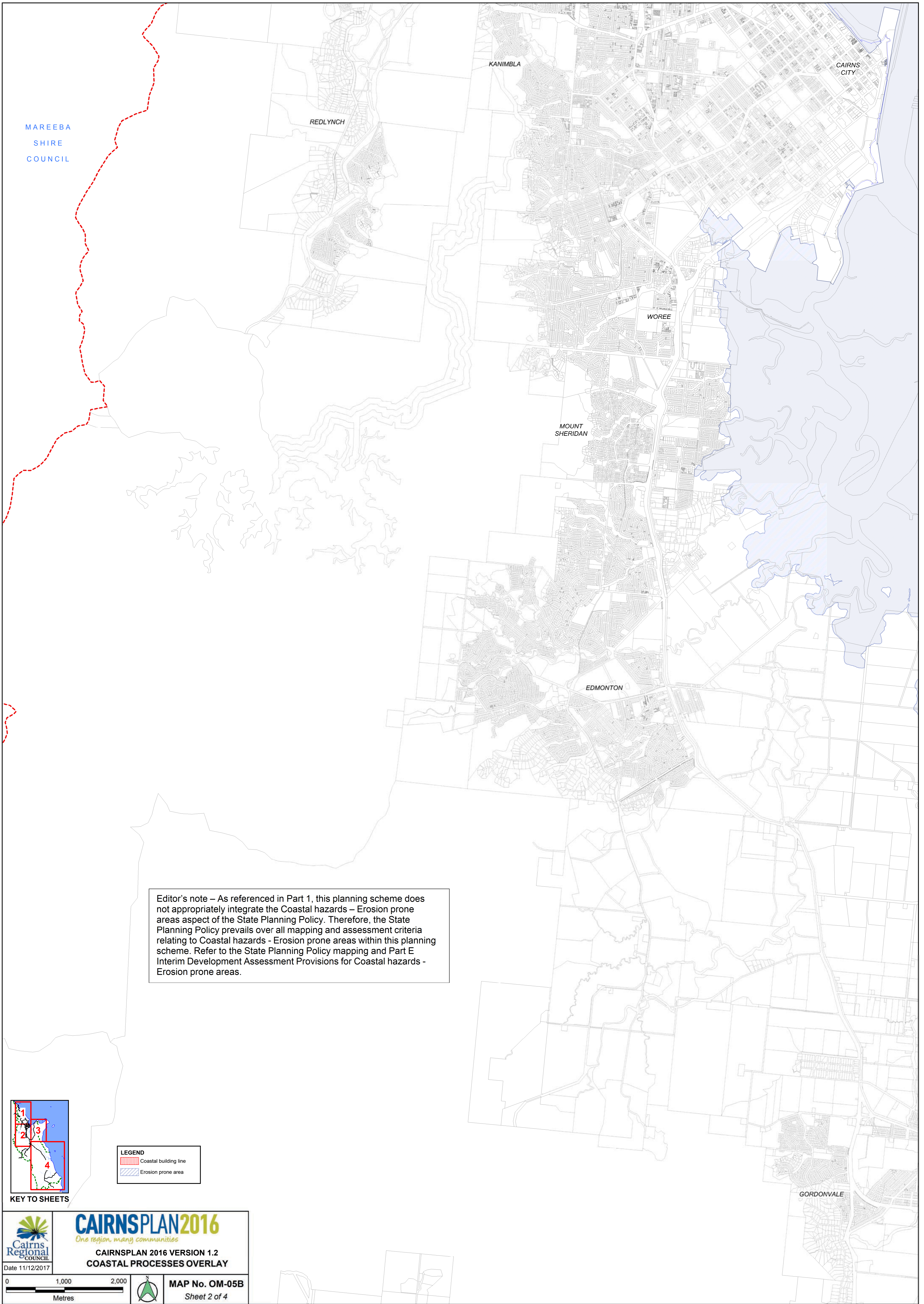
INSERT A - NORTH OF ELLIS BEACH



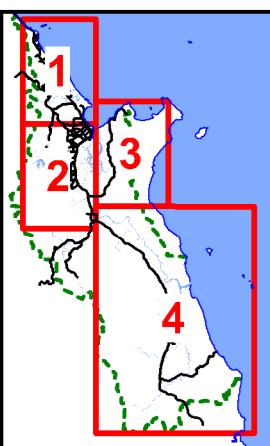
INSERT B - GREEN ISLAND



MAREEBA
SHIRE
COUNCIL




Editor's note – As referenced in Part 1, this planning scheme does not appropriately integrate the Coastal hazards – Erosion prone areas aspect of the State Planning Policy. Therefore, the State Planning Policy prevails over all mapping and assessment criteria relating to Coastal hazards - Erosion prone areas within this planning scheme. Refer to the State Planning Policy mapping and Part E Interim Development Assessment Provisions for Coastal hazards - Erosion prone areas.



KEY TO SHEETS


LEGEND	
	Coastal building line
	Erosion prone area

**CAIRNSPLAN2016**
One region, many communities

CAIRNSPLAN 2016 VERSION 1.2
COASTAL PROCESSES OVERLAY

Date 11/12/2017

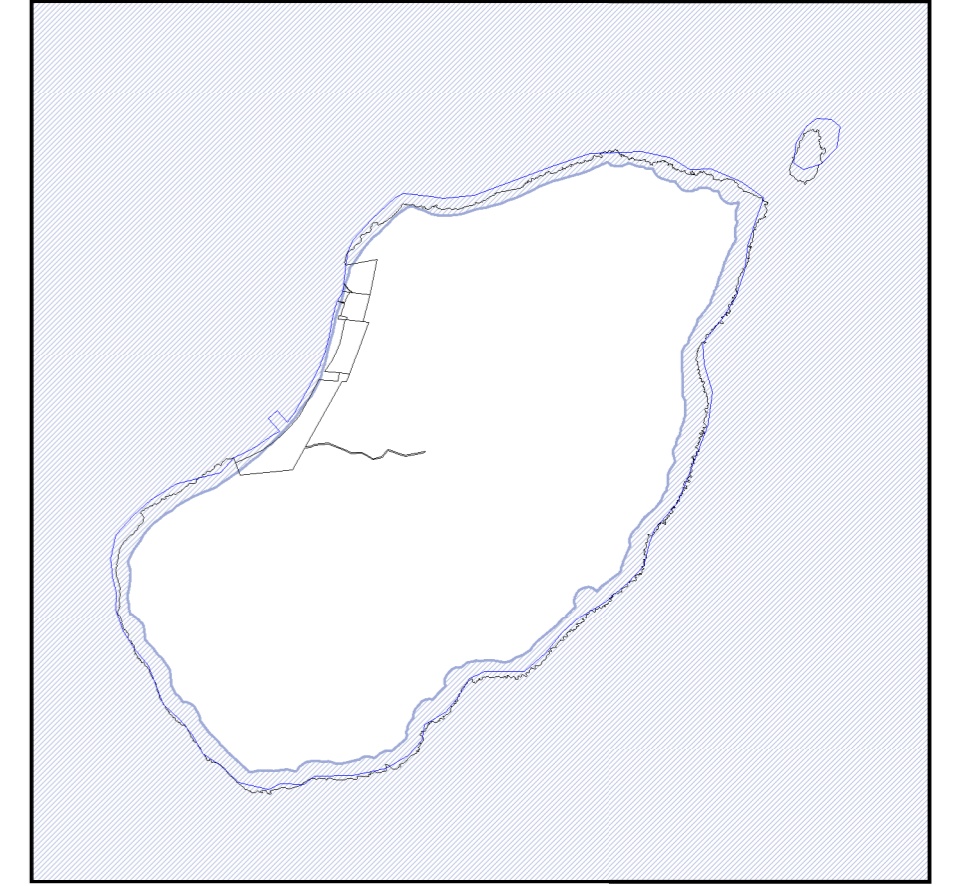
0 1,000 2,000
Metres

 **MAP No. OM-05B**
Sheet 2 of 4

TRINITY
INLET

EAST
TRINITY

YARRABAH
SHIRE
COUNCIL

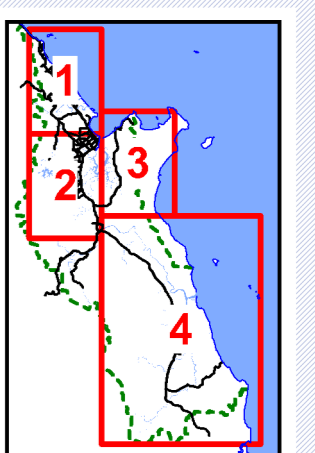


INSERT A - FITZROY ISLAND

CORAL
SEA

LEGEND

- Coastal building line
- Erosion prone area



KEY TO SHEETS

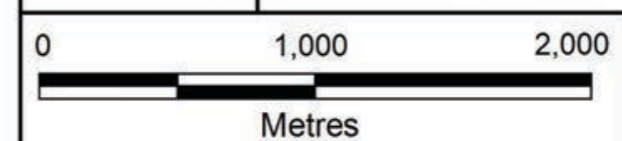
Editor's note – As referenced in Part 1, this planning scheme does not appropriately integrate the Coastal hazards – Erosion prone areas aspect of the State Planning Policy. Therefore, the State Planning Policy prevails over all mapping and assessment criteria relating to Coastal hazards - Erosion prone areas within this planning scheme. Refer to the State Planning Policy mapping and Part E Interim Development Assessment Provisions for Coastal hazards - Erosion prone areas.



CAIRNSPLAN2016
One region. many communities

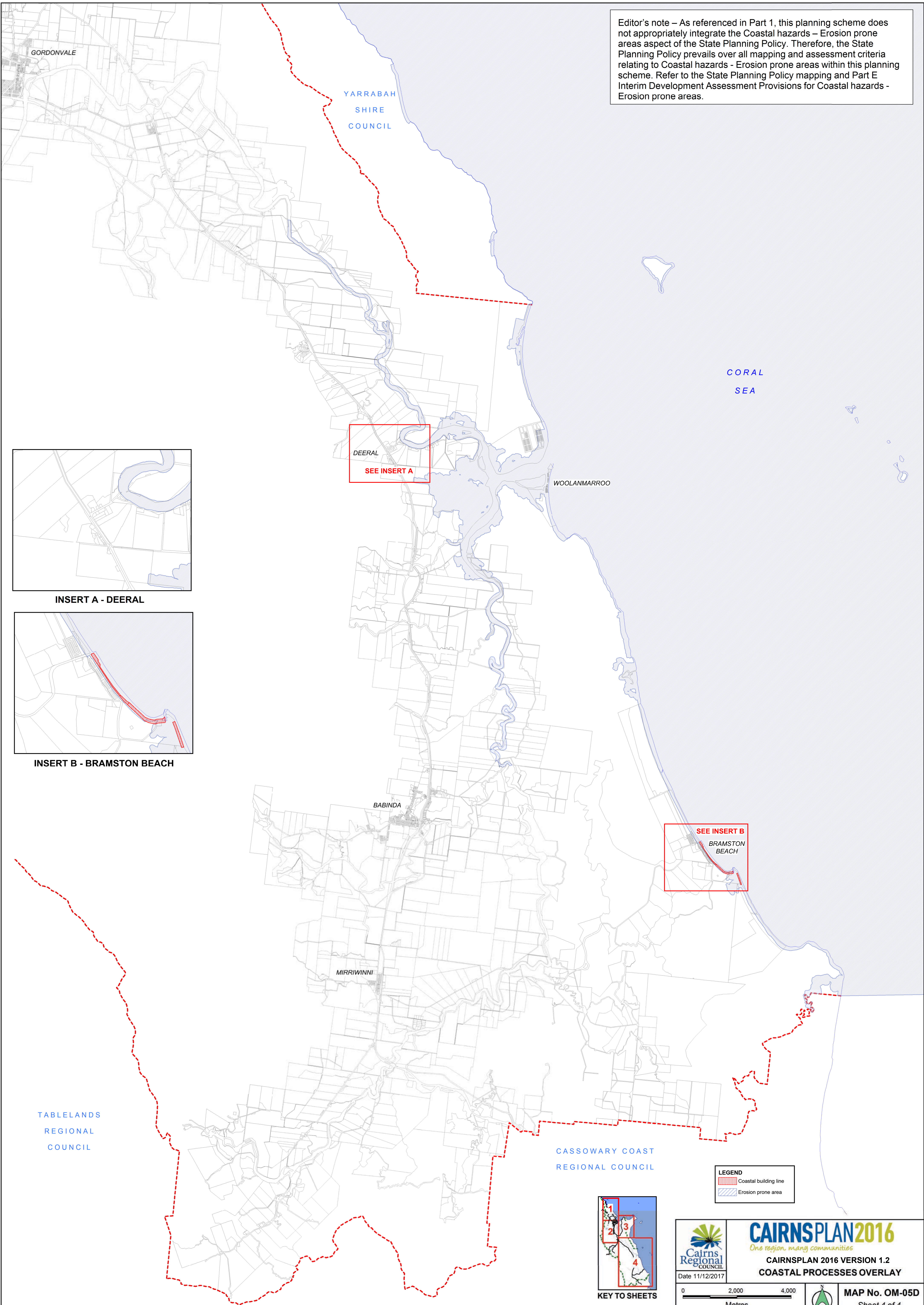
CAIRNSPLAN 2016 VERSION 1.2
COASTAL PROCESSES OVERLAY

Date 11/12/2017

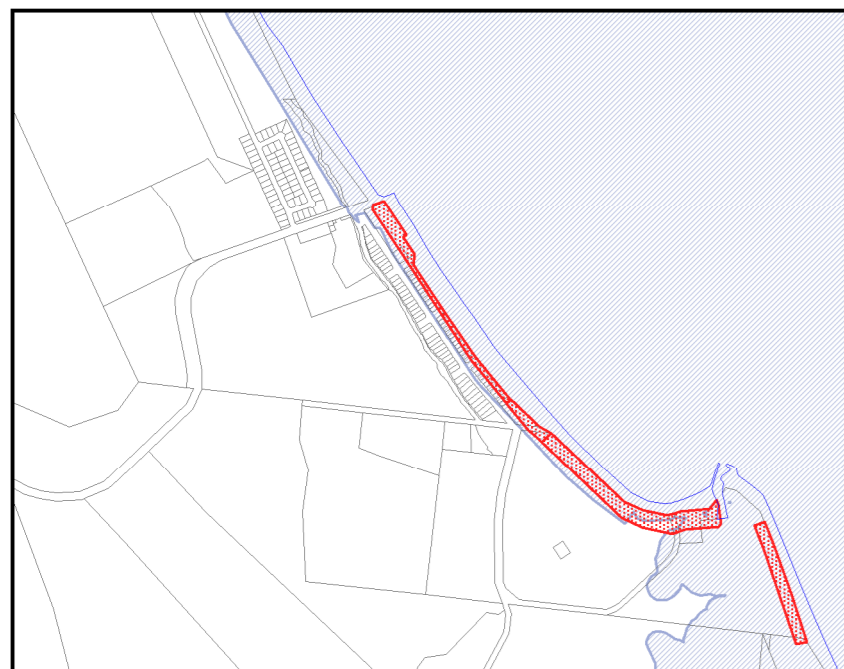


MAP No. OM-05C
Sheet 3 of 4

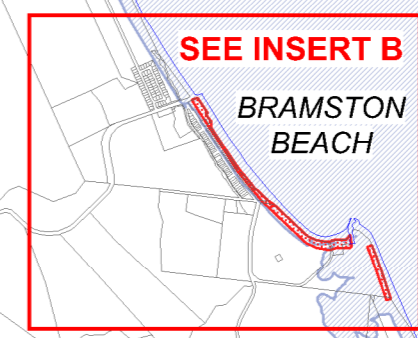
Editor's note – As referenced in Part 1, this planning scheme does not appropriately integrate the Coastal hazards – Erosion prone areas aspect of the State Planning Policy. Therefore, the State Planning Policy prevails over all mapping and assessment criteria relating to Coastal hazards - Erosion prone areas within this planning scheme. Refer to the State Planning Policy mapping and Part E Interim Development Assessment Provisions for Coastal hazards - Erosion prone areas.



INSERT A - DEERAL

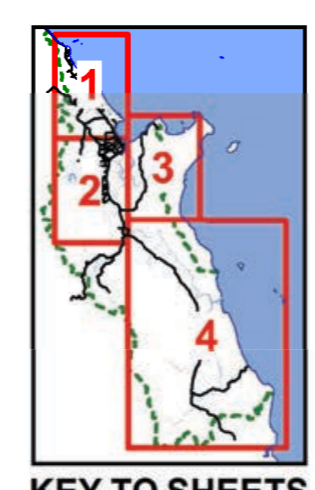


INSERT B - BRAMSTON BEACH



LEGEND

- Coastal building line
- Erosion prone area

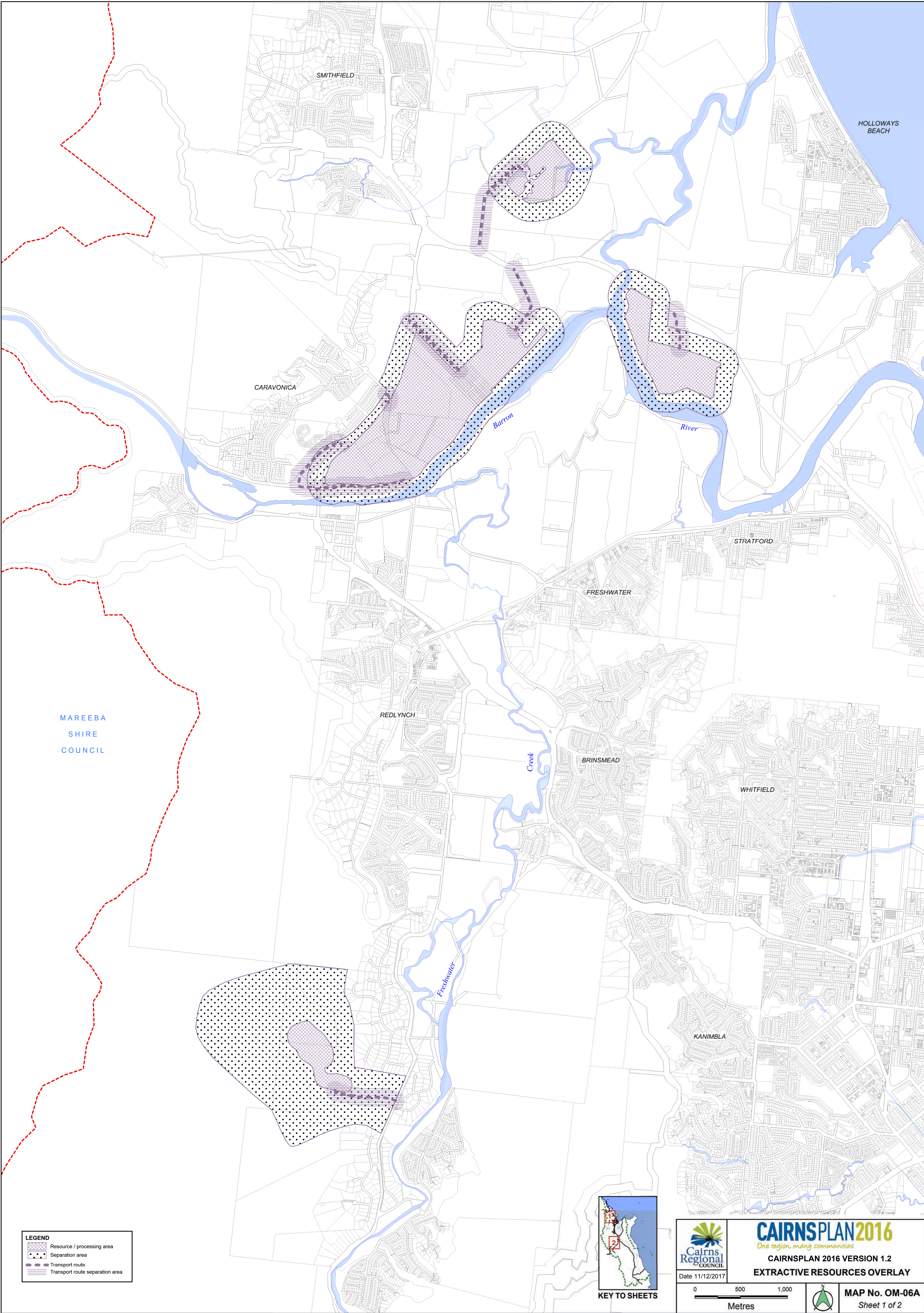


KEY TO SHEETS

Cairns Regional Council
One region, many communities
CAIRNSPLAN 2016
 CAIRNSPLAN 2016 VERSION 1.2
 COASTAL PROCESSES OVERLAY
 Date 11/12/2017

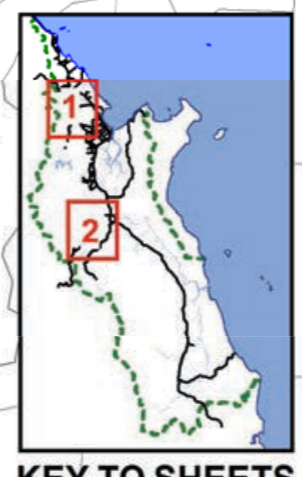
0 2,000 4,000
 Metres

MAP No. OM-05D
 Sheet 4 of 4



LEGEND

- Resource / processing area
- Separation area
- Transport route
- Transport route separation area

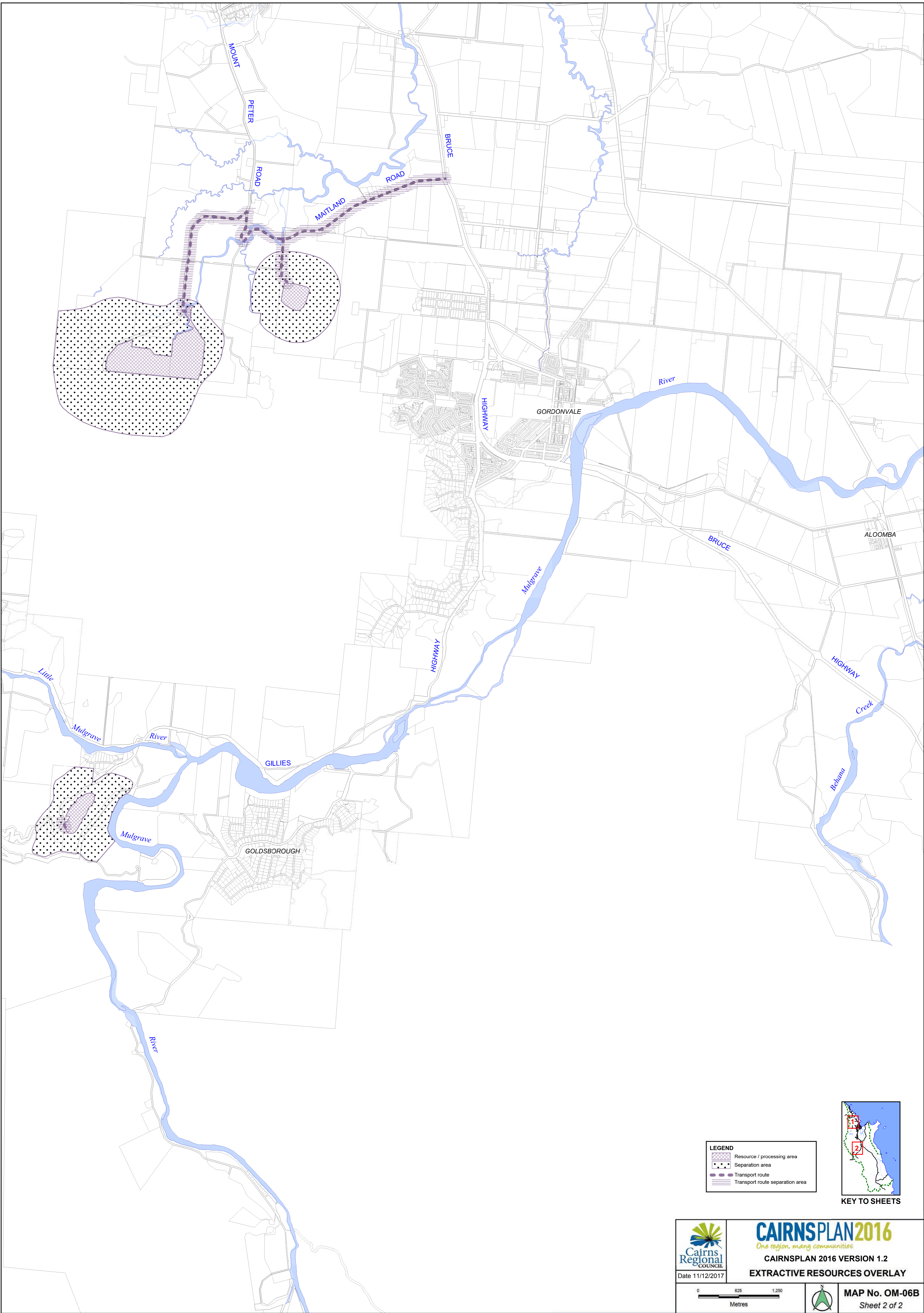


Cairns Regional Council
Date 11/12/2017

CAIRNSPLAN2016
One region. many communities
CAIRNSPLAN 2016 VERSION 1.2
EXTRACTIVE RESOURCES OVERLAY

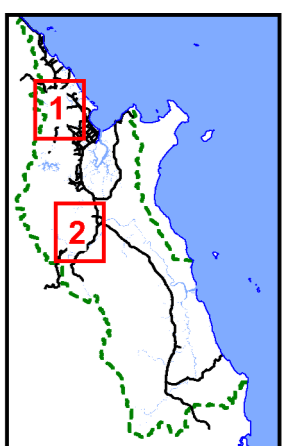
0 500 1,000
Metres

MAP No. OM-06A
Sheet 1 of 2




LEGEND

	Resource / processing area
	Separation area
	Transport route
	Transport route separation area



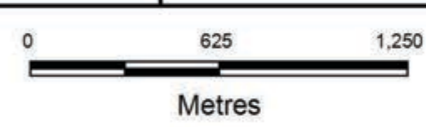
KEY TO SHEETS



Date 11/12/2017

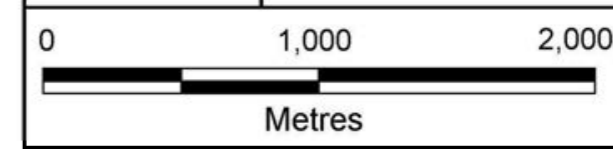
CAIRNSPLAN2016
One region, many communities

CAIRNSPLAN 2016 VERSION 1.2
EXTRACTIVE RESOURCES OVERLAY



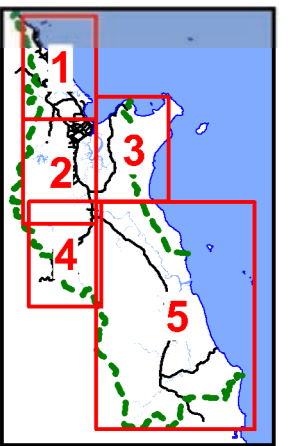
MAP No. OM-06B
 Sheet 2 of 2

Disclaimer:
 The Flood and inundation hazards overlay identifies trigger areas (flood and storm tide inundation areas) where modelling has been undertaken by Council or where identified by the State Government. The overlay does not represent mapping of a defined flood event and is provided to ensure that the risk of inundation is assessed and mitigated when development is proposed.
 The Flood and inundation hazards overlay is not prepared for insurance eligibility determination purposes and is not suitable to determine whether an existing building is subject to flooding, nor does the overlay account for pre-existing localised drainage matters.

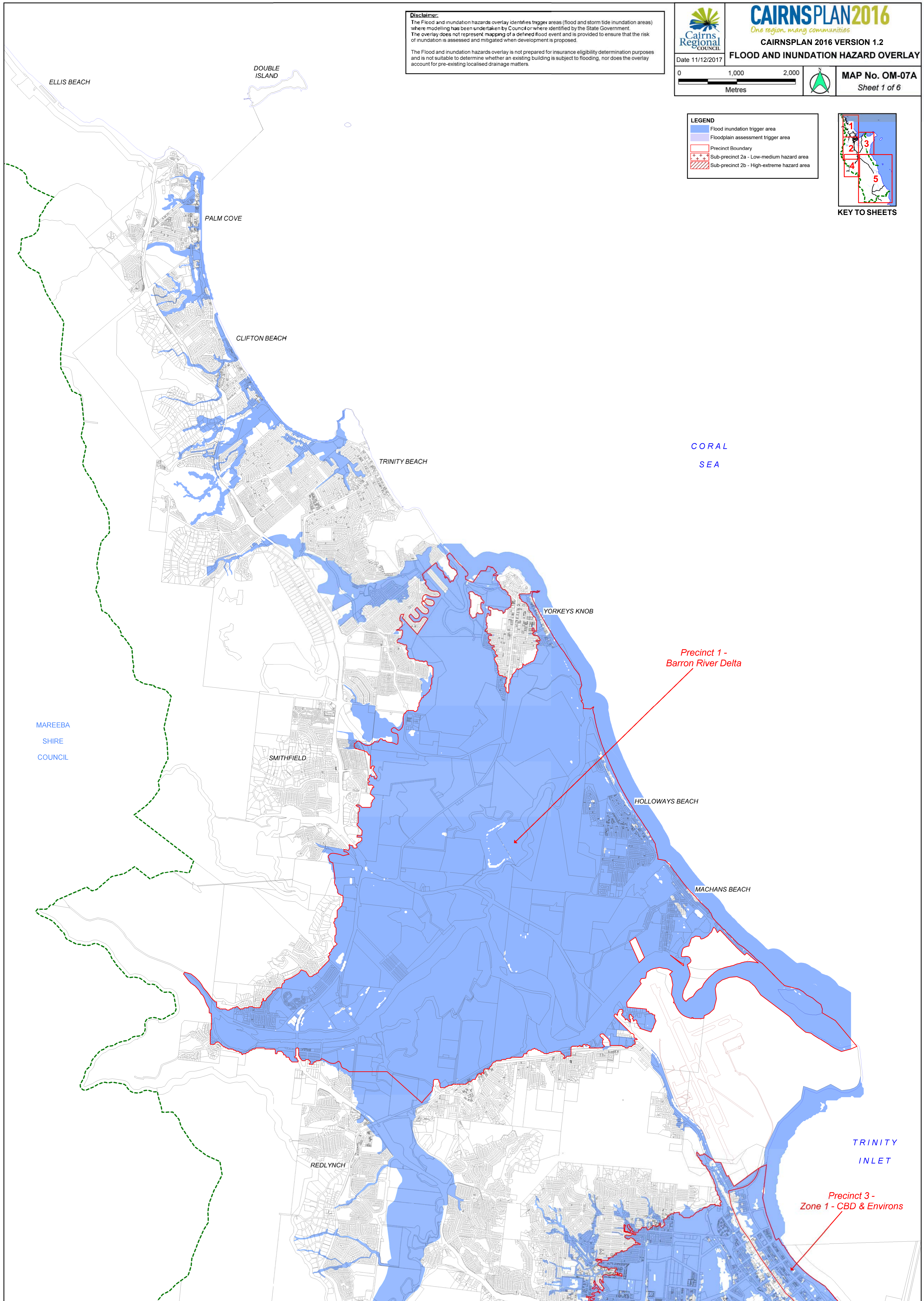


LEGEND

	Flood inundation trigger area
	Floodplain assessment trigger area
	Precinct Boundary
	Sub-precinct 2a - Low-medium hazard area
	Sub-precinct 2b - High-extreme hazard area



KEY TO SHEETS



Precinct 1 -
 Barron River Delta

Precinct 3 -
 Zone 1 - CBD & Environs

MAREEBA
 SHIRE
 COUNCIL

TRINITY
 INLET

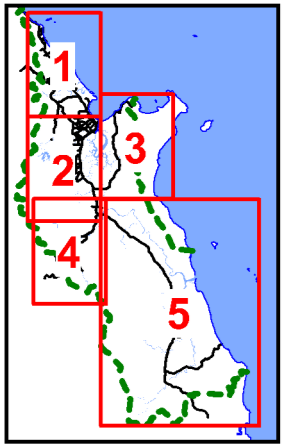
CORAL
 SEA

MAREEBA
SHIRE
COUNCIL

Precinct 3 -
Sub-precinct
Zone 1 - CBD & Environs

Precinct 3 -
Sub-precinct
Zone 2 - CBD & Environs

MOUNT PETER
FLOOD PRECINCT
REFER TO SHEET 3

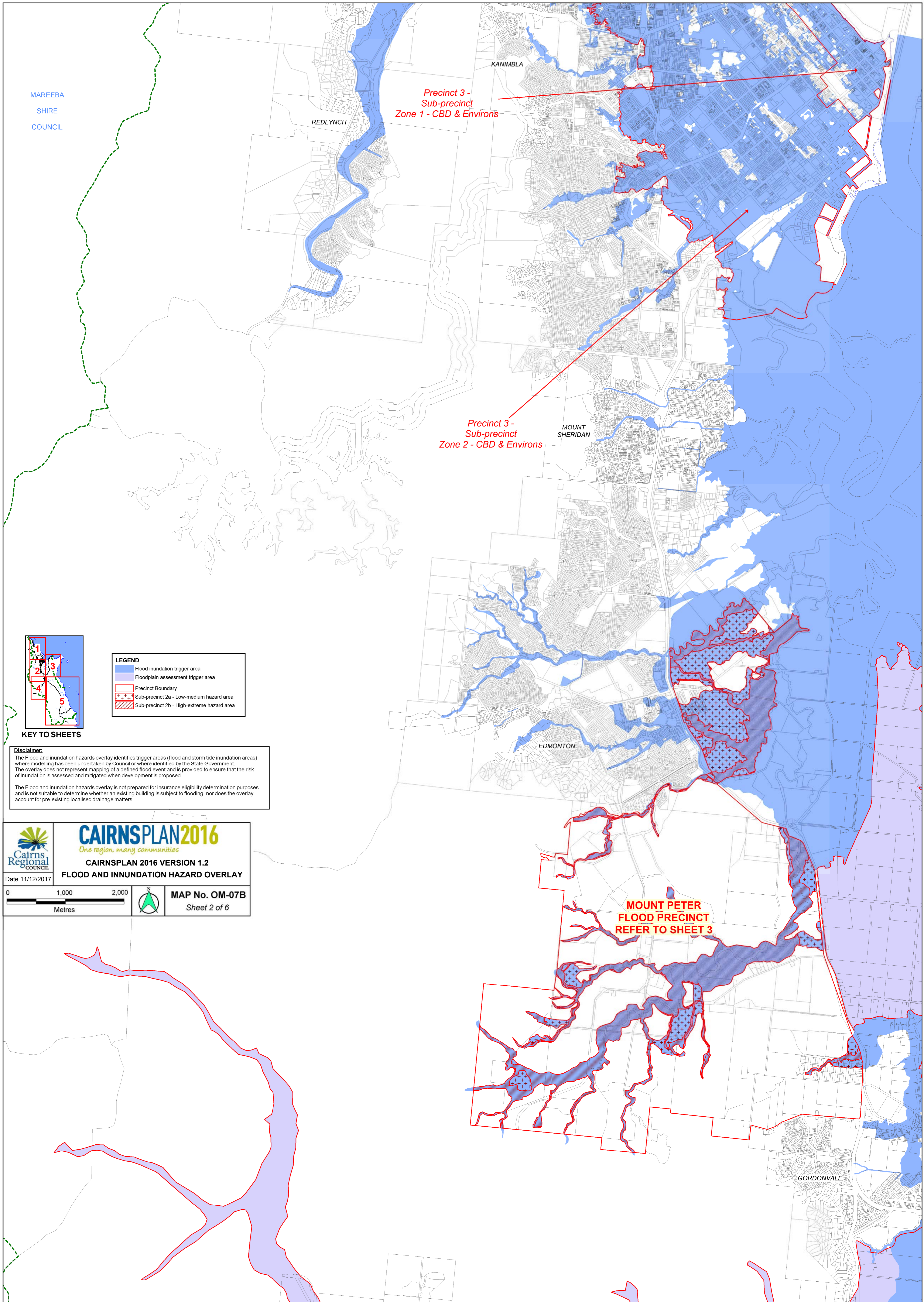


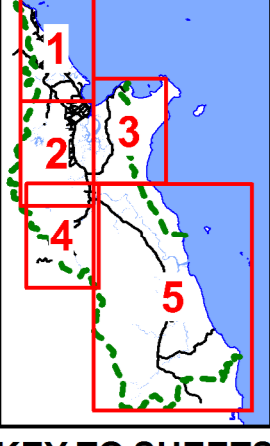
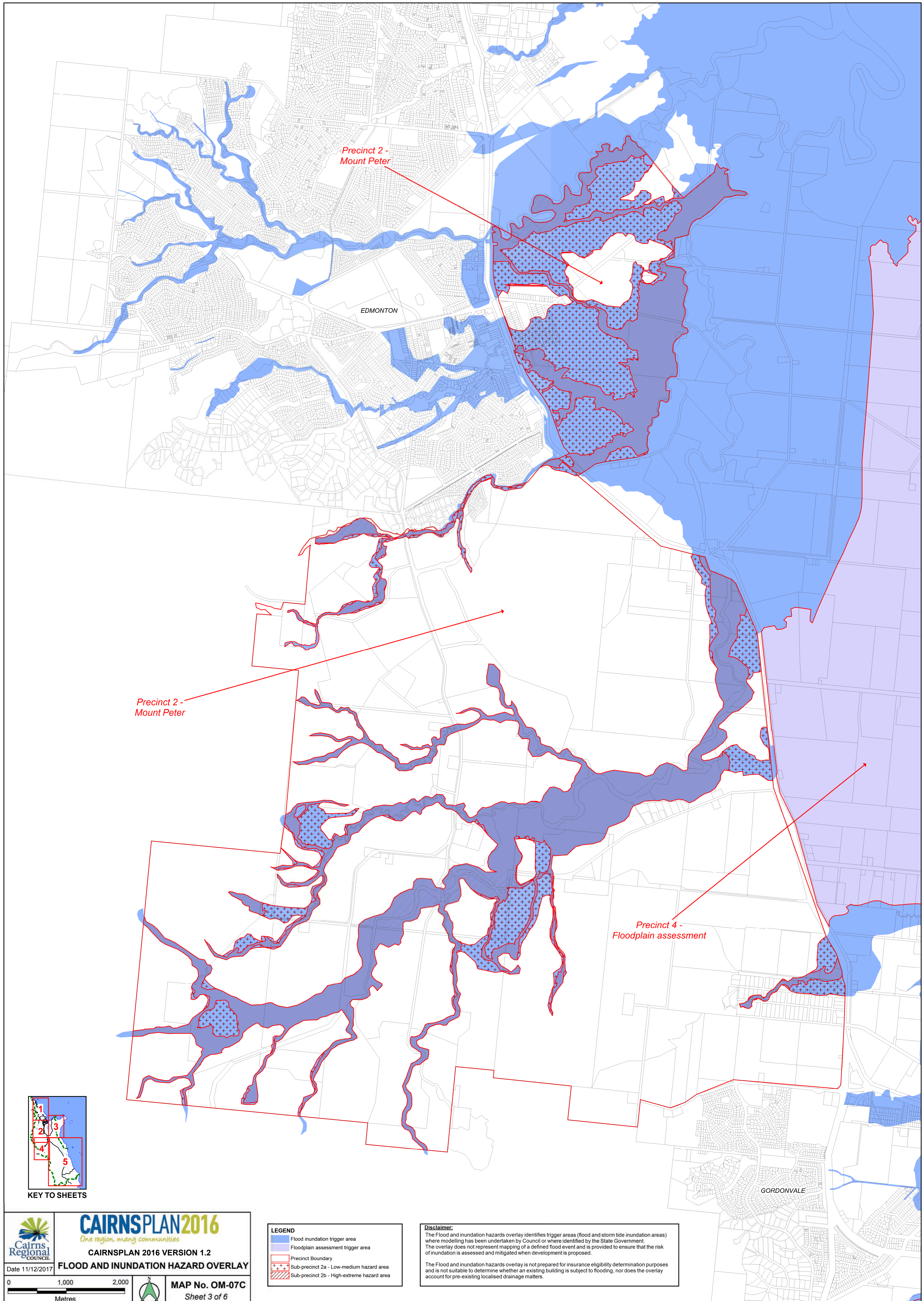
KEY TO SHEETS

LEGEND	
	Flood inundation trigger area
	Floodplain assessment trigger area
	Precinct Boundary
	Sub-precinct 2a - Low-medium hazard area
	Sub-precinct 2b - High-extreme hazard area



Disclaimer:
The Flood and inundation hazards overlay identifies trigger areas (flood and storm tide inundation areas) where modelling has been undertaken by Council or where identified by the State Government. The overlay does not represent mapping of a defined flood event and is provided to ensure that the risk of inundation is assessed and mitigated when development is proposed.
The Flood and inundation hazards overlay is not prepared for insurance eligibility determination purposes and is not suitable to determine whether an existing building is subject to flooding, nor does the overlay account for pre-existing localised drainage matters.

	CAIRNSPLAN2016 <i>One region many communities</i>
CAIRNSPLAN 2016 VERSION 1.2	
FLOOD AND INUNDATION HAZARD OVERLAY	
Date 11/12/2017	
0 1,000 2,000 Metres	
	MAP No. OM-07B Sheet 2 of 6










KEY TO SHEETS


CAIRNSPLAN2016
One region. many communities
CAIRNSPLAN 2016 VERSION 1.2
FLOOD AND INUNDATION HAZARD OVERLAY
 Date 11/12/2017
 0 1,000 2,000
 Metres

MAP No. OM-07C
 Sheet 3 of 6

LEGEND

	Flood inundation trigger area
	Floodplain assessment trigger area
	Precinct Boundary
	Sub-precinct 2a - Low-medium hazard area
	Sub-precinct 2b - High-extreme hazard area

Disclaimer:
 The Flood and inundation hazards overlay identifies trigger areas (flood and storm tide inundation areas) where modelling has been undertaken by Council or where identified by the State Government. The overlay does not represent mapping of a defined flood event and is provided to ensure that the risk of inundation is assessed and mitigated when development is proposed.
 The Flood and inundation hazards overlay is not prepared for insurance eligibility determination purposes and is not suitable to determine whether an existing building is subject to flooding, nor does the overlay account for pre-existing localised drainage matters.






TRINITY
INLET

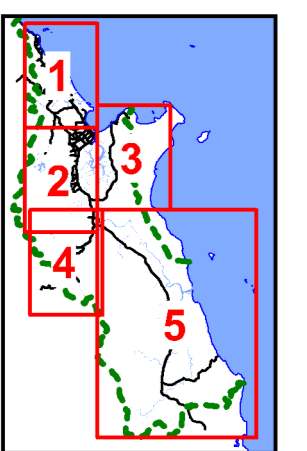
EAST
TRINITY

YARRABAH
SHIRE
COUNCIL

CORAL
SEA

Precinct 4 -
Floodplain assessment


LEGEND	
	Flood inundation trigger area
	Floodplain assessment trigger area
	Precinct Boundary
	Sub-precinct 2a - Low-medium hazard area
	Sub-precinct 2b - High-extreme hazard area



KEY TO SHEETS

Disclaimer:
The Flood and inundation hazards overlay identifies trigger areas (flood and storm tide inundation areas) where modelling has been undertaken by Council or where identified by the State Government. The overlay does not represent mapping of a defined flood event and is provided to ensure that the risk of inundation is assessed and mitigated when development is proposed.

The Flood and inundation hazards overlay is not prepared for insurance eligibility determination purposes and is not suitable to determine whether an existing building is subject to flooding, nor does the overlay account for pre-existing localised drainage matters.

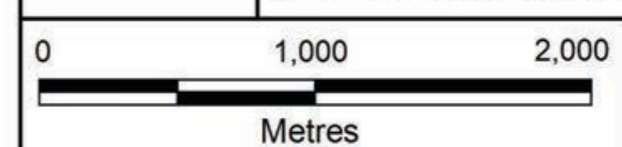


CAIRNSPLAN2016
One region. many communities

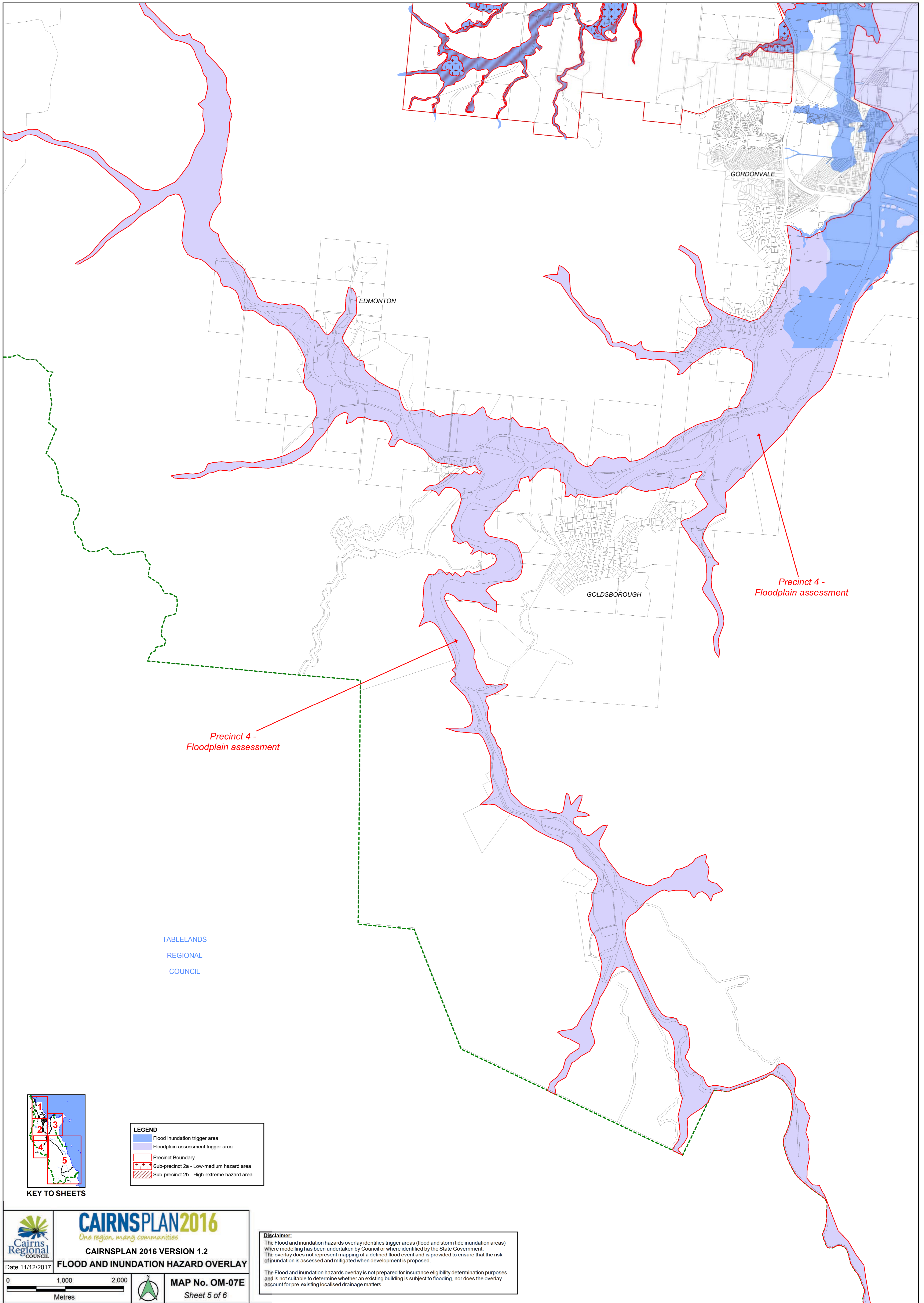
CAIRNSPLAN 2016 VERSION 1.2

Date 11/12/2017

FLOOD AND INUNDATION HAZARD OVERLAY



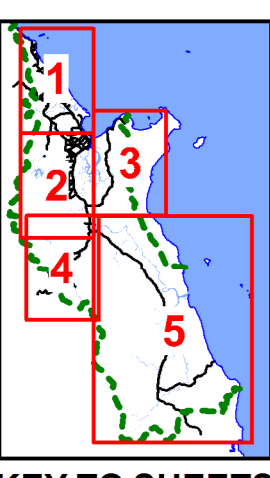
MAP No. OM-07D
Sheet 4 of 6



TABLELANDS
REGIONAL
COUNCIL

Precinct 4 -
Floodplain assessment

Precinct 4 -
Floodplain assessment



KEY TO SHEETS

LEGEND	
	Flood inundation trigger area
	Floodplain assessment trigger area
	Precinct Boundary
	Sub-precinct 2a - Low-medium hazard area
	Sub-precinct 2b - High-extreme hazard area

CAIRNSPLAN2016

One region. many communities

CAIRNSPLAN 2016 VERSION 1.2

FLOOD AND INUNDATION HAZARD OVERLAY

Date 11/12/2017

0 1,000 2,000

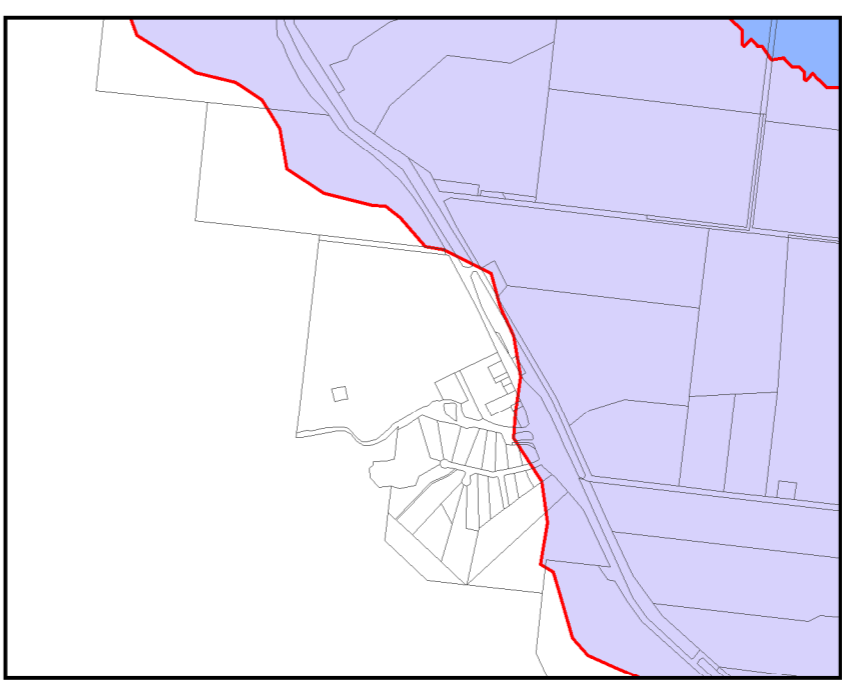
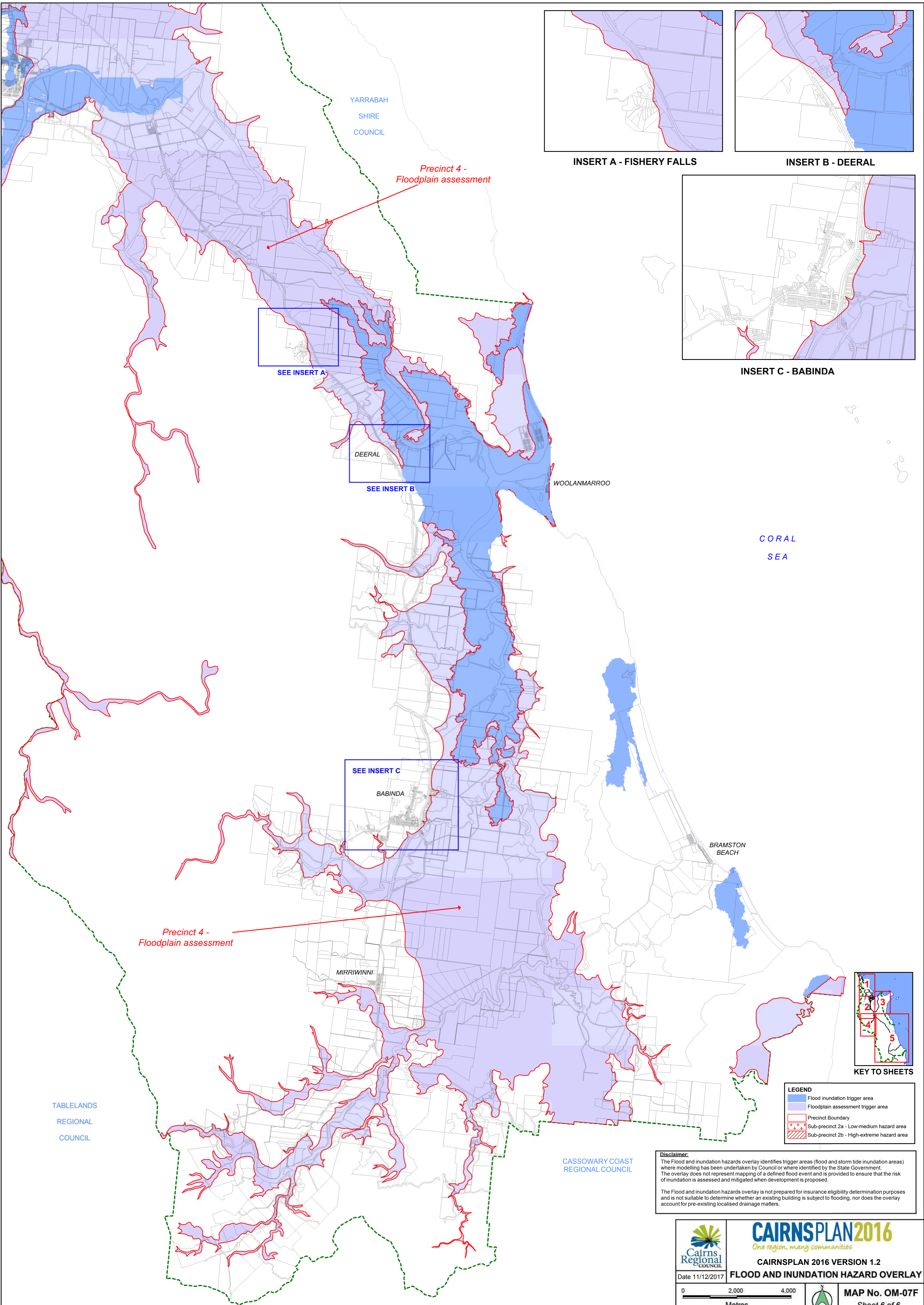
Metres

MAP No. OM-07E

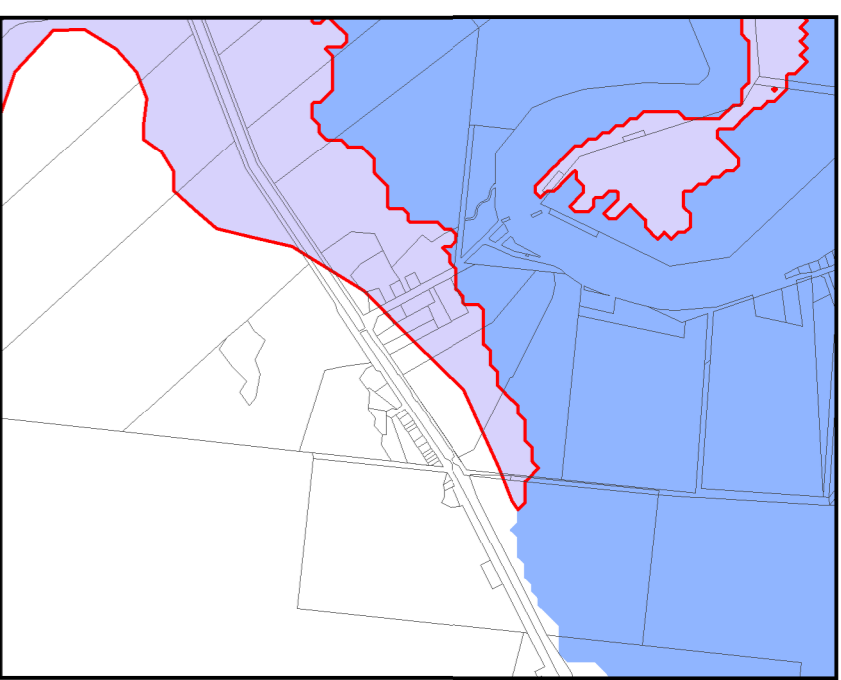
Sheet 5 of 6

Disclaimer:
The Flood and inundation hazards overlay identifies trigger areas (flood and storm tide inundation areas) where modelling has been undertaken by Council or where identified by the State Government. The overlay does not represent mapping of a defined flood event and is provided to ensure that the risk of inundation is assessed and mitigated when development is proposed.

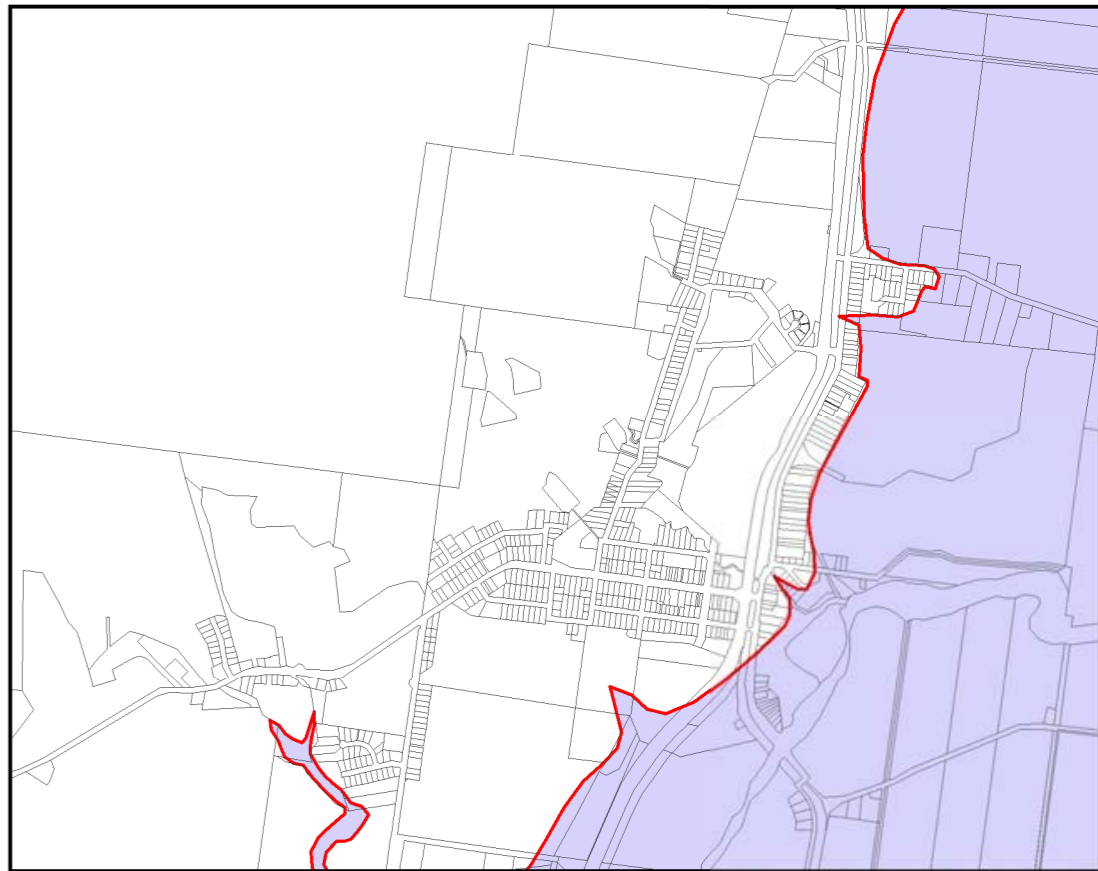
The Flood and inundation hazards overlay is not prepared for insurance eligibility determination purposes and is not suitable to determine whether an existing building is subject to flooding, nor does the overlay account for pre-existing localised drainage matters.



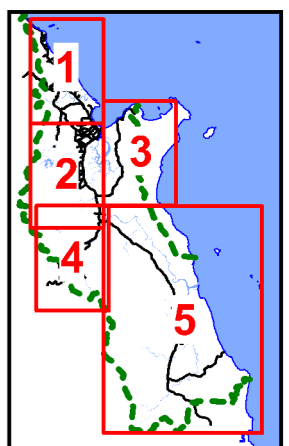
INSERT A - FISHERY FALLS



INSERT B - DEERAL



INSERT C - BABINDA




KEY TO SHEETS

LEGEND

- Flood inundation trigger area
- Floodplain assessment trigger area
- Precinct Boundary
- Sub-precinct 2a - Low-medium hazard area
- Sub-precinct 2b - High-extreme hazard area

Disclaimer:
 The Flood and inundation hazards overlay identifies trigger areas (flood and storm tide inundation areas) where modelling has been undertaken by Council or where identified by the State Government. The overlay does not represent mapping of a defined flood event and is provided to ensure that the risk of inundation is assessed and mitigated when development is proposed.
 The Flood and inundation hazards overlay is not prepared for insurance eligibility determination purposes and is not suitable to determine whether an existing building is subject to flooding, nor does the overlay account for pre-existing localised drainage matters.



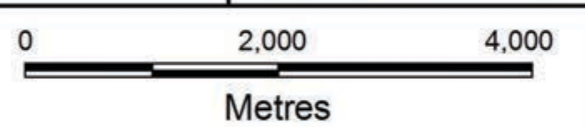
Cairns Regional Council

CAIRNSPLAN2016
One region. many communities


CAIRNSPLAN 2016 VERSION 1.2

FLOOD AND INUNDATION HAZARD OVERLAY

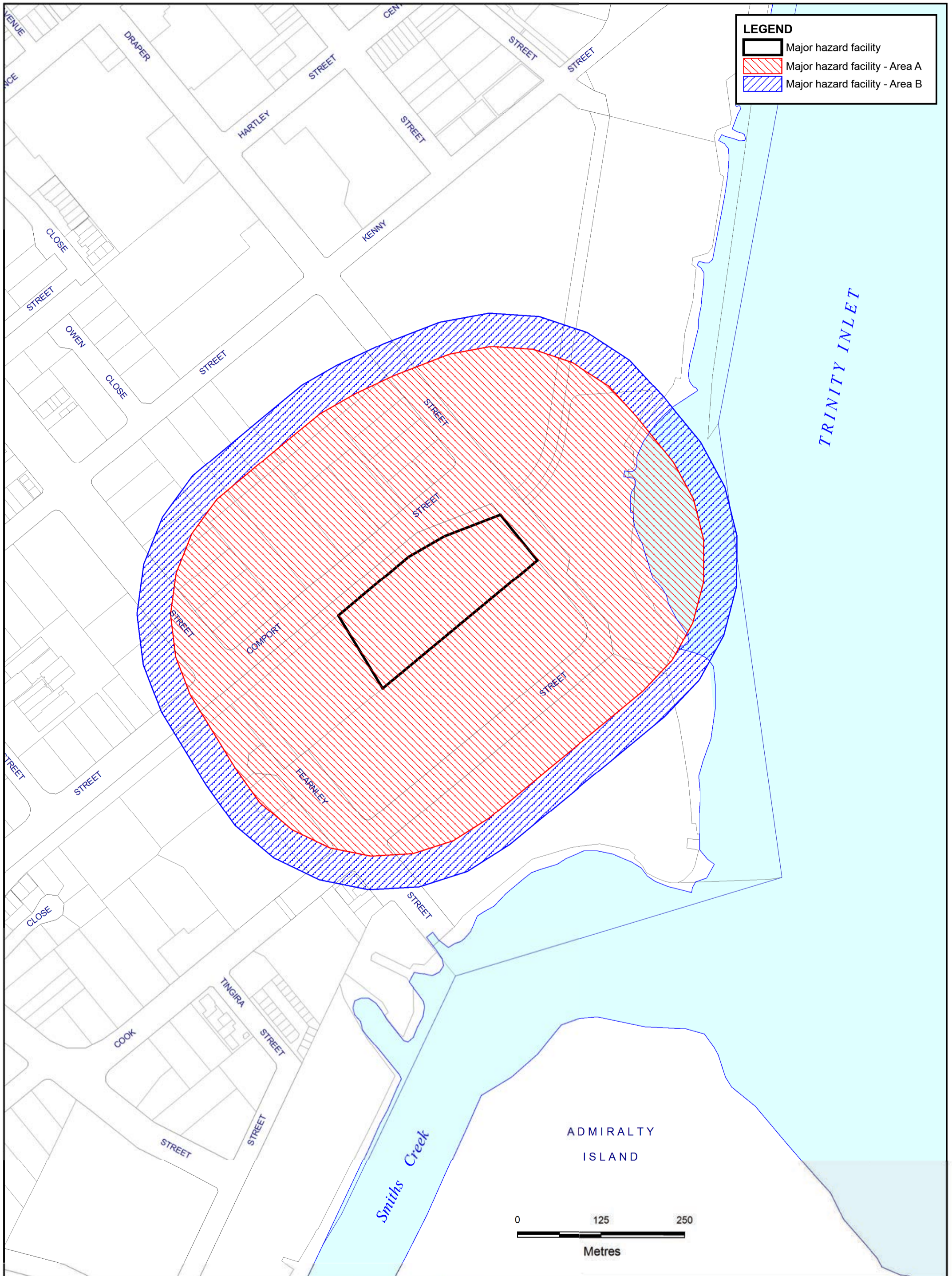
Date 11/12/2017



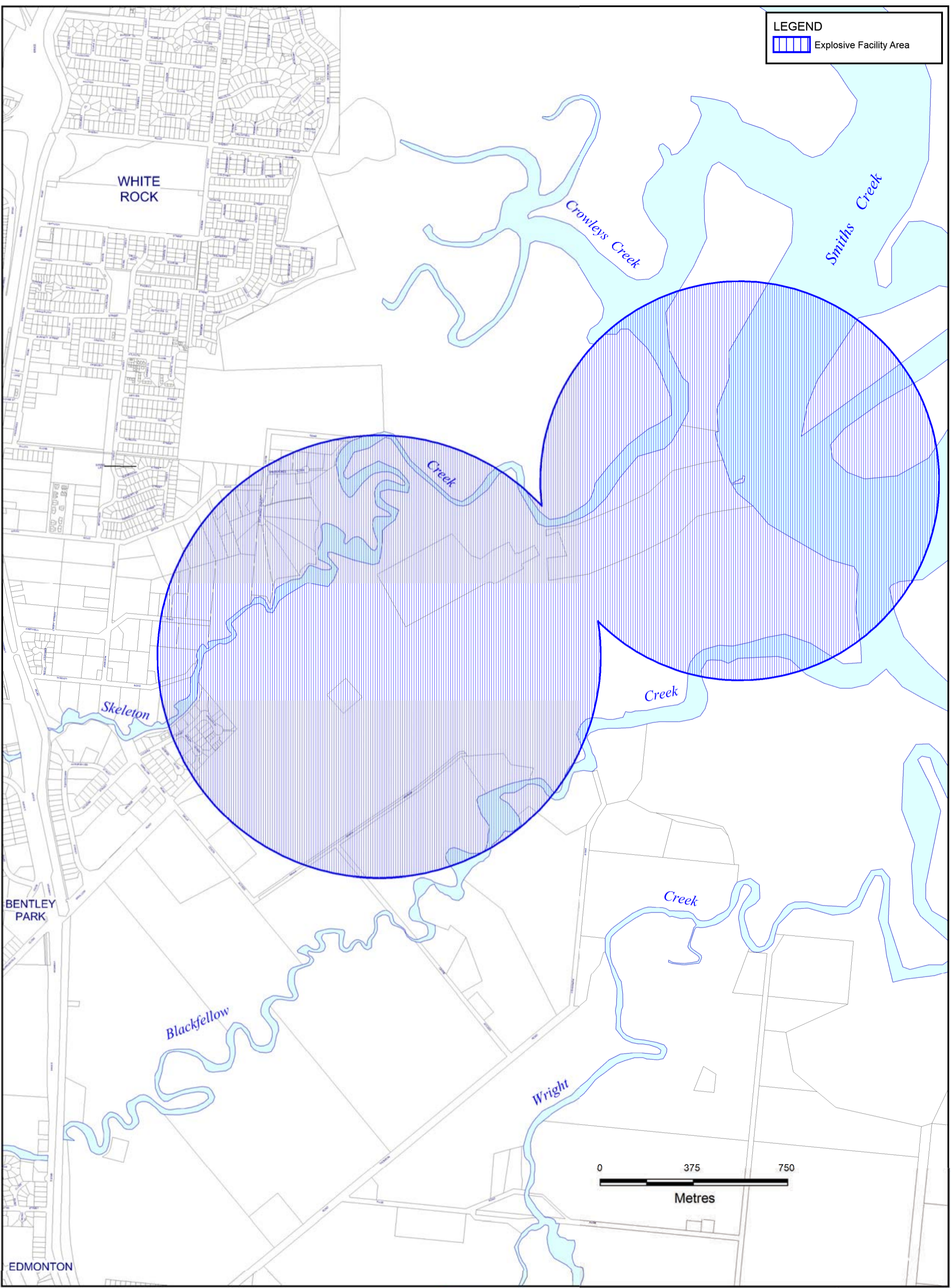
0 2,000 4,000
Metres



MAP No. OM-07F
 Sheet 6 of 6



LEGEND
Explosive Facility Area



SEE
INSERT

ELLIS BEACH

DOUBLE
ISLAND

PALM COVE

CLIFTON BEACH

TRINITY BEACH

YORKEYS KNOB

SMITHFIELD

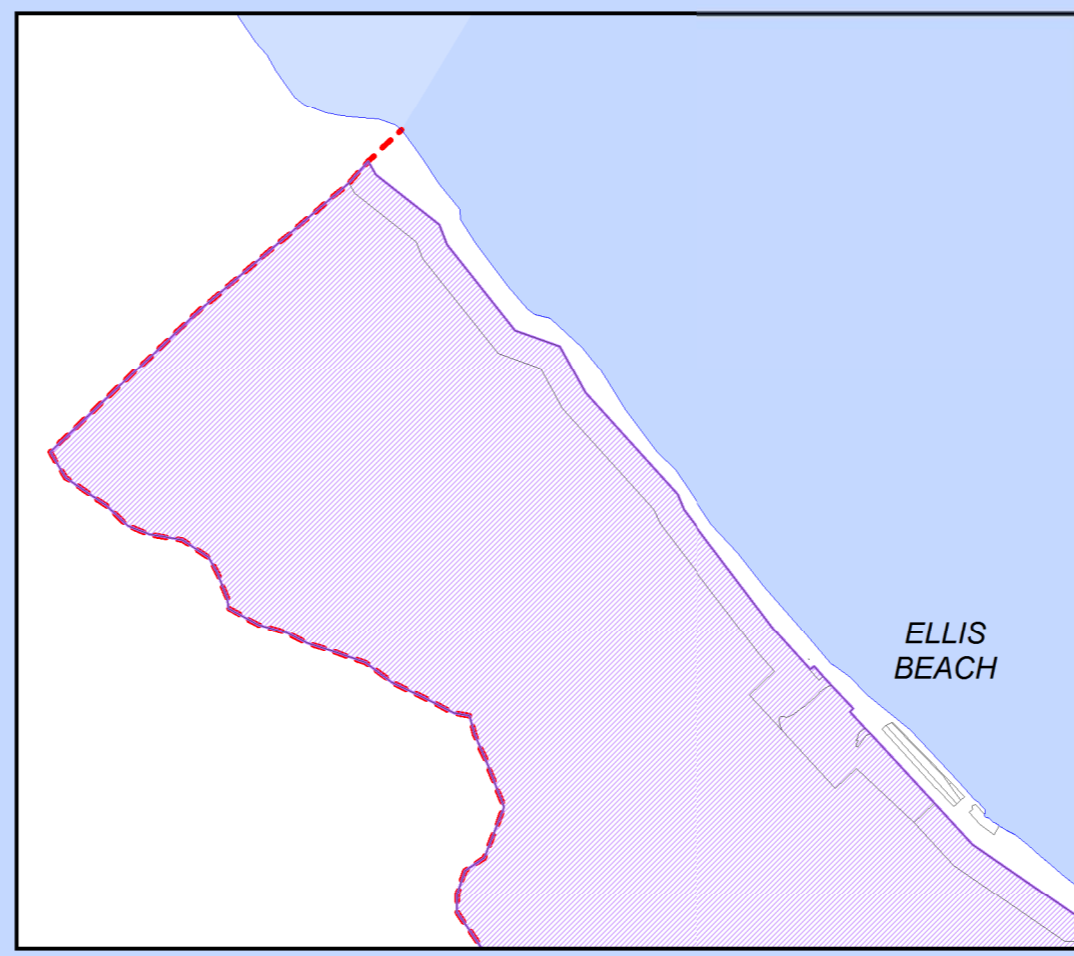
HOLLOWAYS BEACH

CORAL
SEA

MACHANS BEACH

REDLYNCH

TRINITY
INLET



INSERT



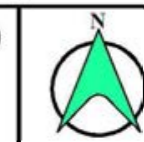
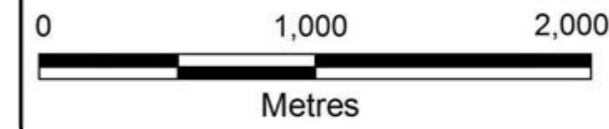
CAIRNSPLAN2016

One region. many communities

CAIRNSPLAN 2016 VERSION 1.2

HILLSLOPES OVERLAY

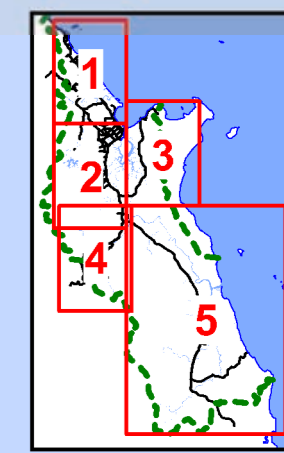
Date 11/12/2017



MAP No. OM-09A
Sheet 1 of 5

LEGEND

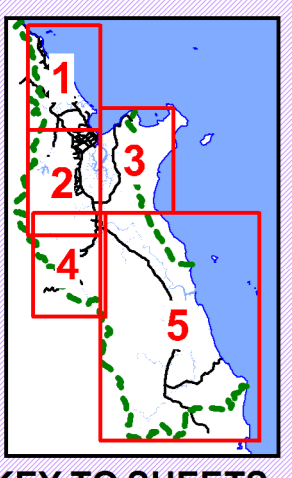
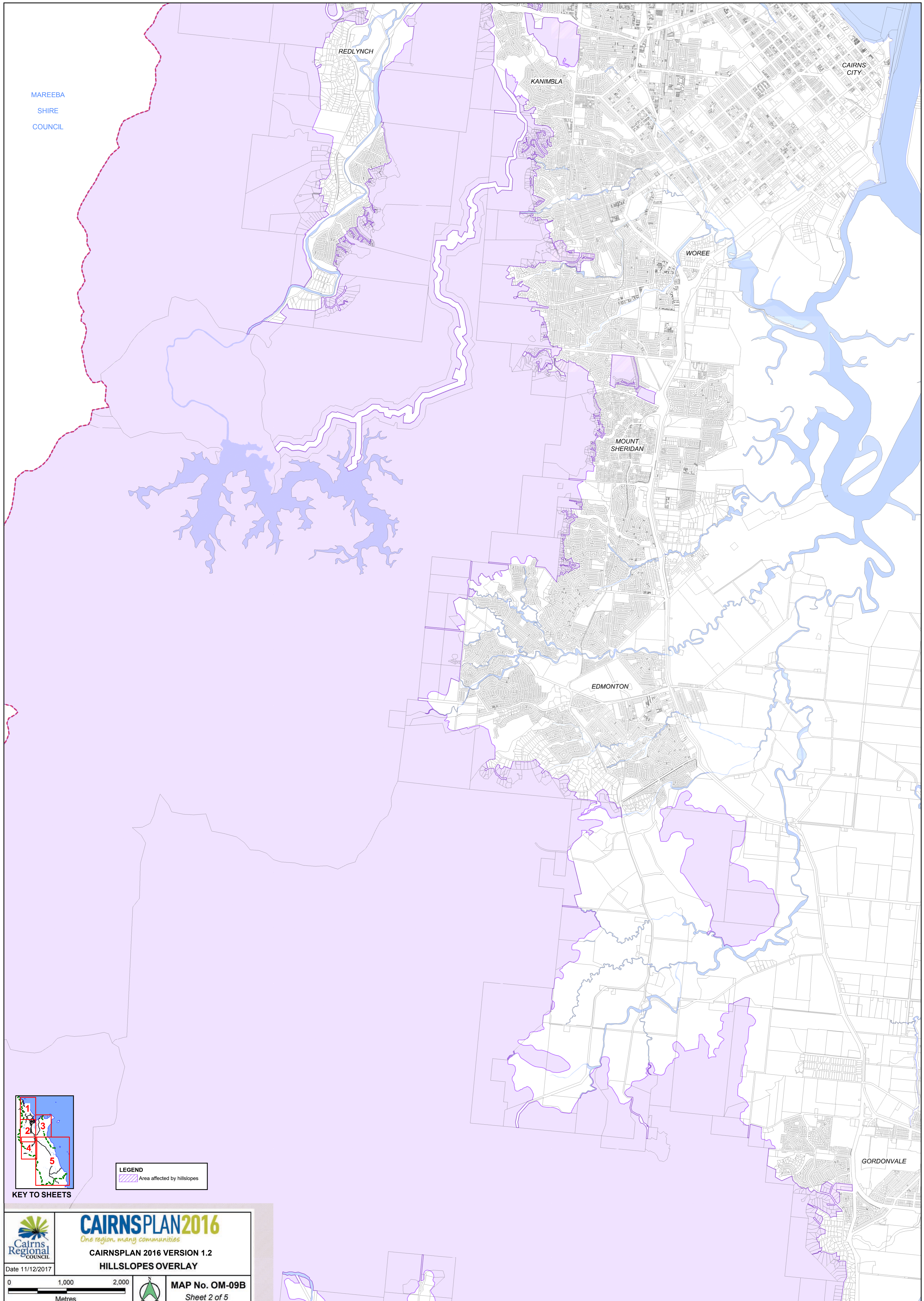
Area affected by hillslopes



KEY TO SHEETS


MAREEBA
SHIRE
COUNCIL

MAREEBA
SHIRE
COUNCIL




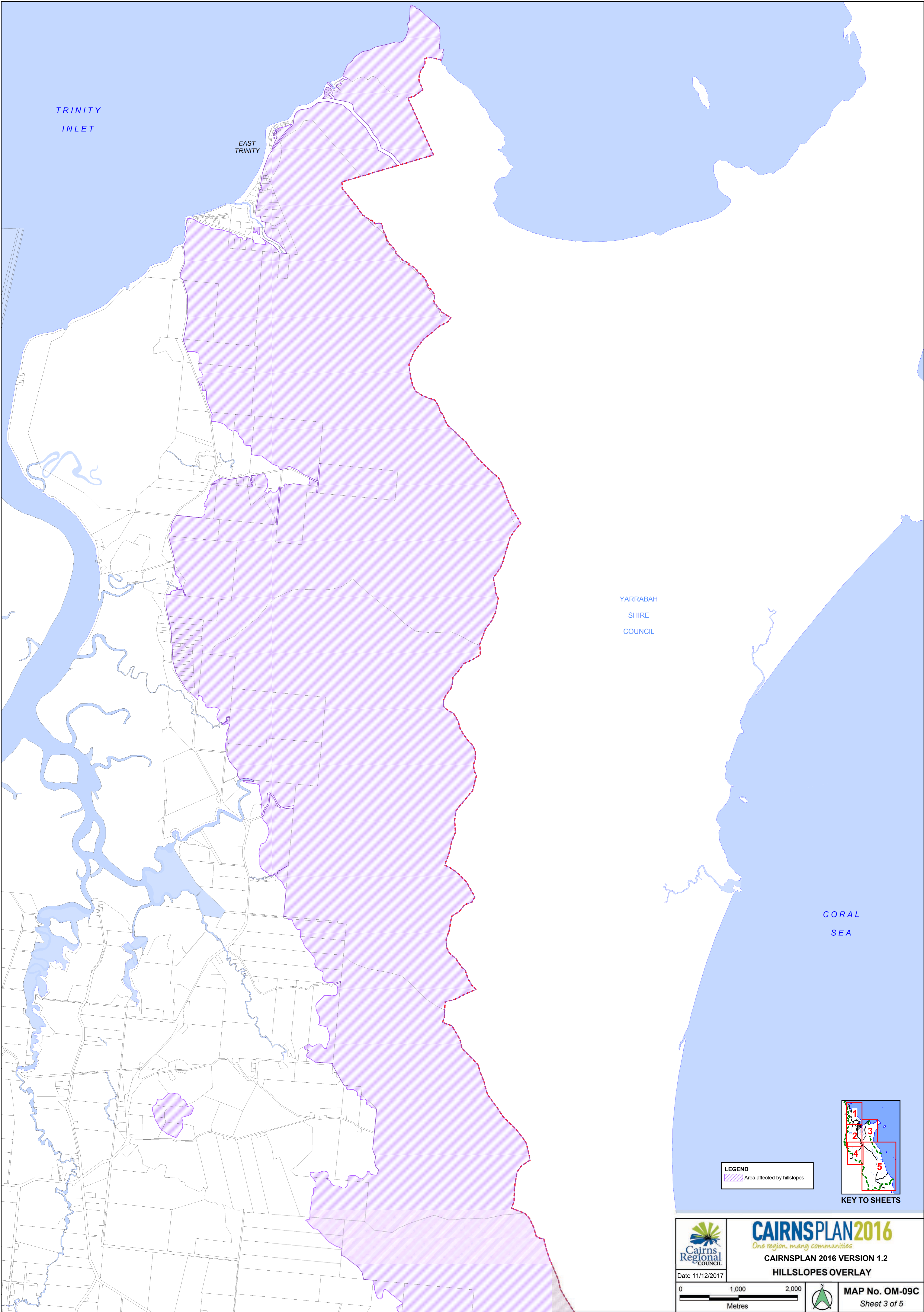
KEY TO SHEETS

LEGEND
Area affected by hillslopes

**CAIRNSPLAN2016**
One region. many communities
CAIRNSPLAN 2016 VERSION 1.2
HILLSLOPES OVERLAY
Date 11/12/2017

0 1,000 2,000
Metres

 **MAP No. OM-09B**
Sheet 2 of 5



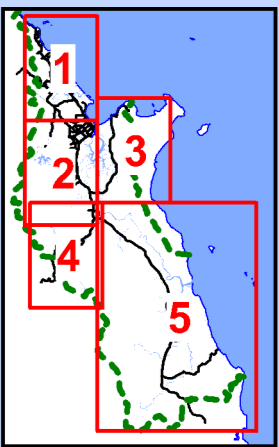
TRINITY
INLET

EAST
TRINITY

YARRABAH
SHIRE
COUNCIL

CORAL
SEA

LEGEND
Area affected by hillslopes

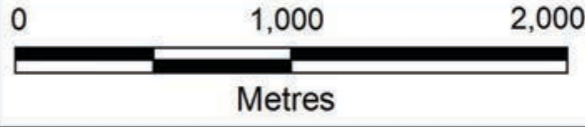


CAIRNSPLAN2016
One region. many communities

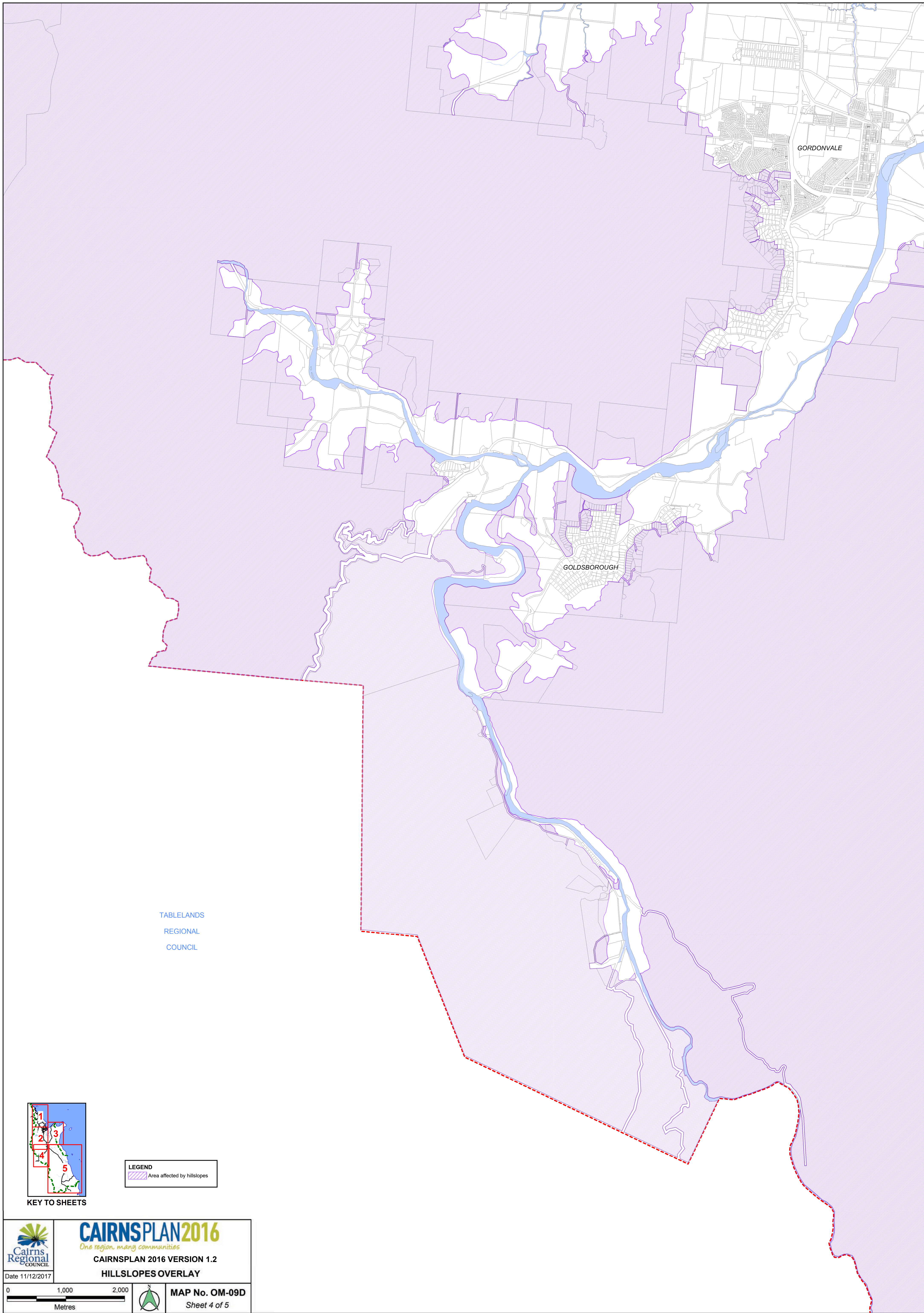
CAIRNSPLAN 2016 VERSION 1.2

HILLSLOPES OVERLAY

Date 11/12/2017



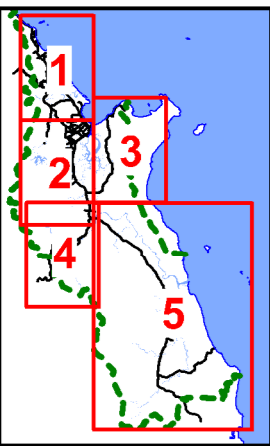
MAP No. OM-09C
Sheet 3 of 5



GORDONVALE

GOLDSBOROUGH

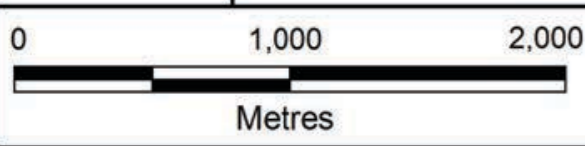
TABLELANDS
REGIONAL
COUNCIL

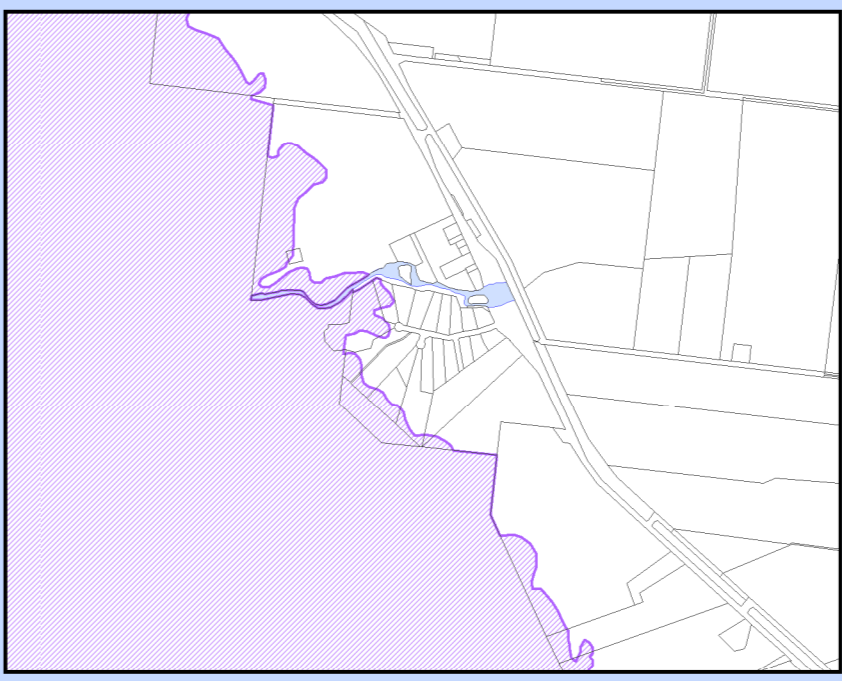
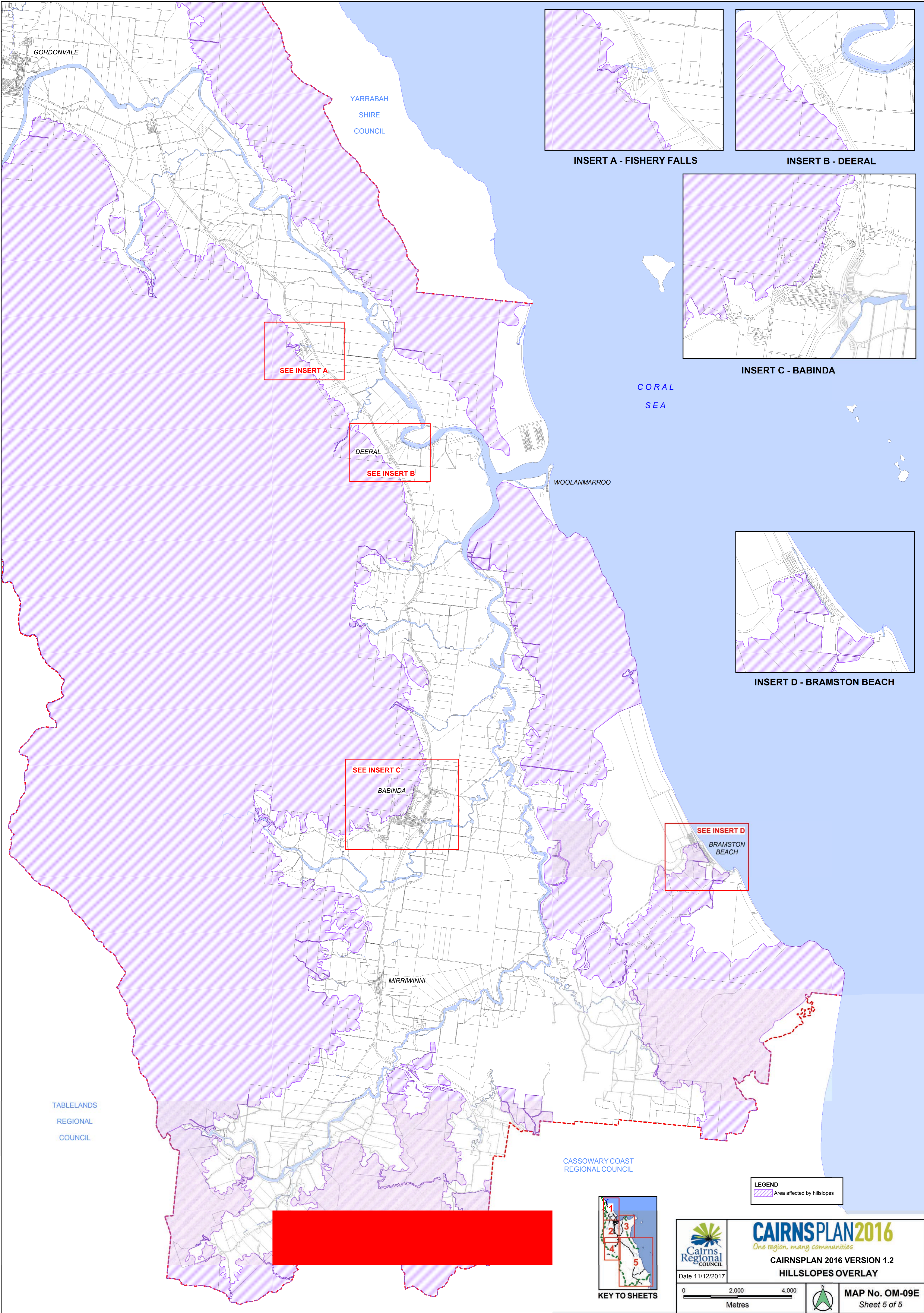


KEY TO SHEETS

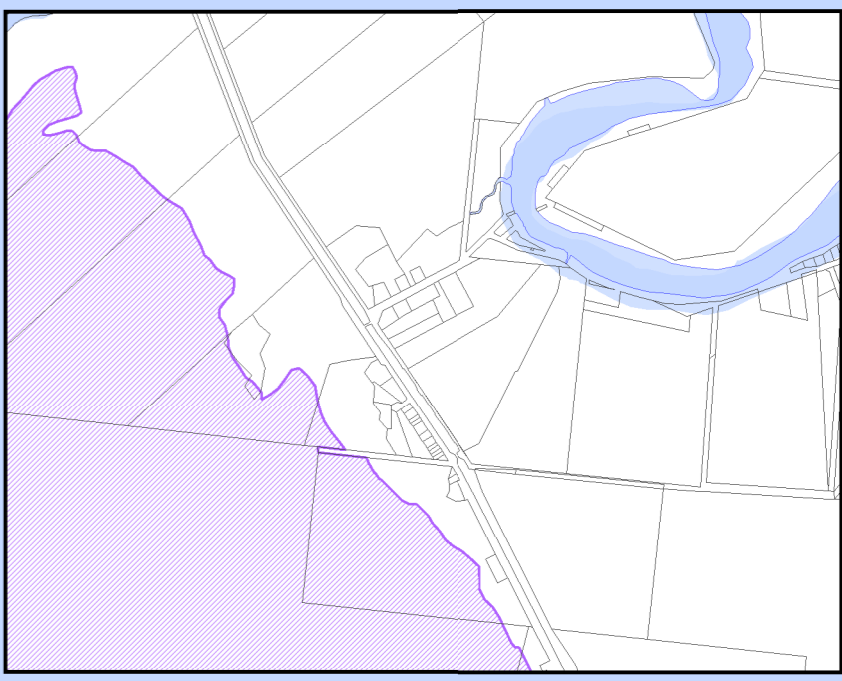
LEGEND
Area affected by hillslopes

<p>Cairns Regional Council</p>	<p>CAIRNSPLAN2016 <i>One region. many communities</i></p>
	<p>CAIRNSPLAN 2016 VERSION 1.2 HILLSLOPES OVERLAY</p>
<p>Date 11/12/2017</p>	<p>MAP No. OM-09D Sheet 4 of 5</p>

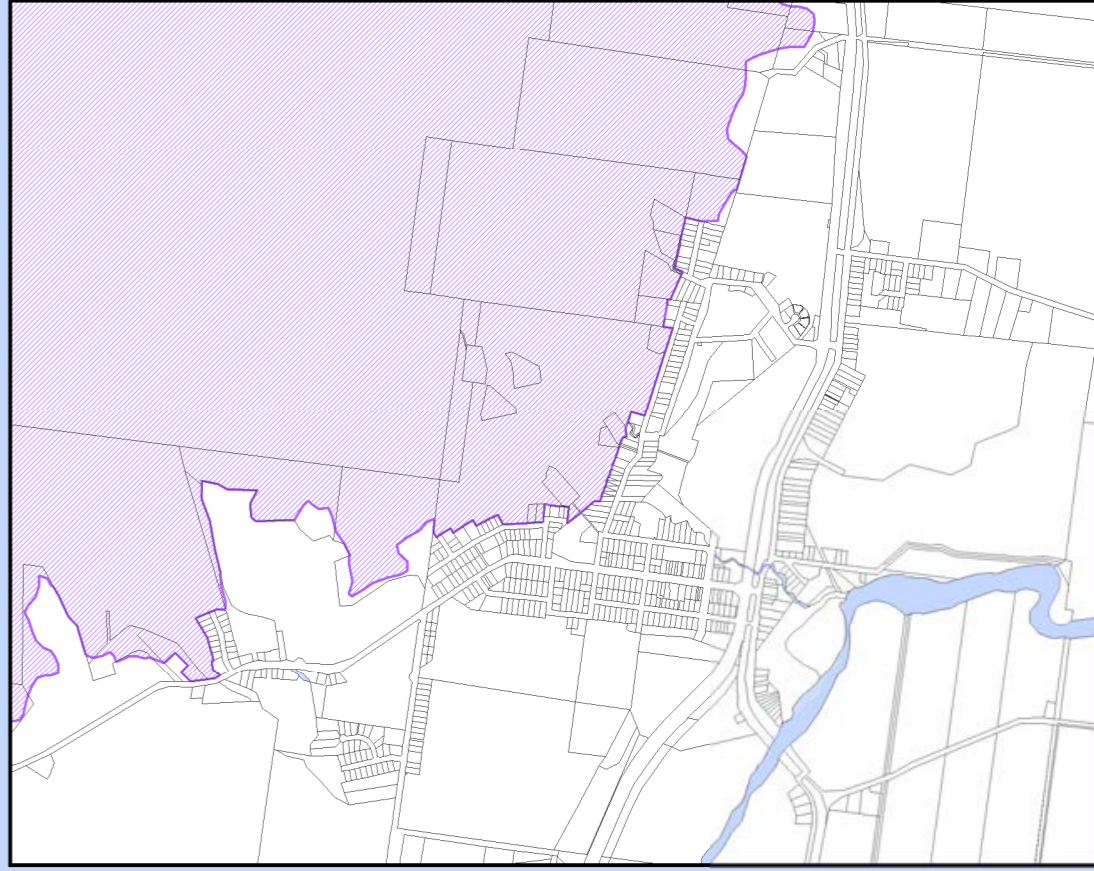




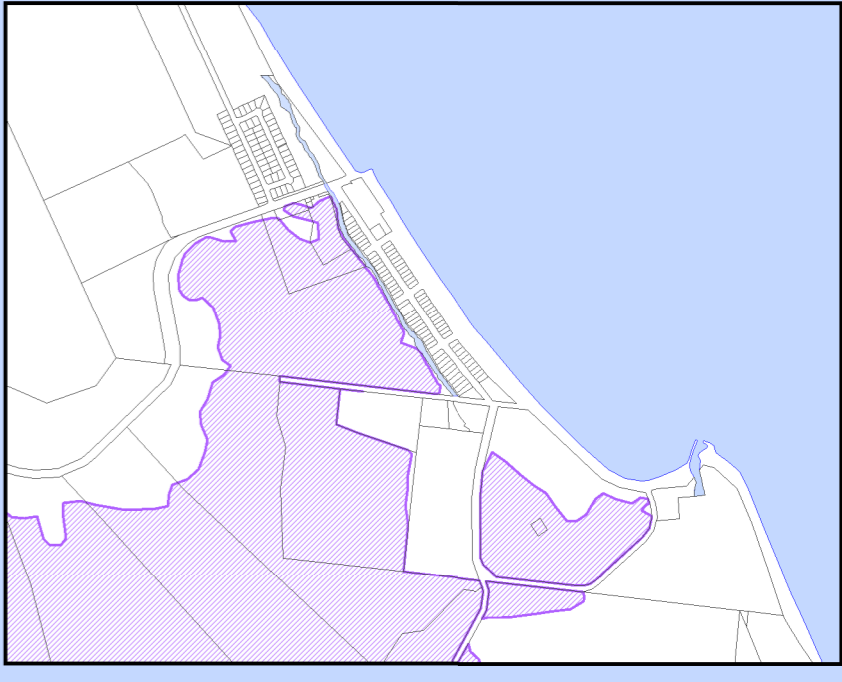
INSERT A - FISHERY FALLS



INSERT B - DEERAL



INSERT C - BABINDA



INSERT D - BRAMSTON BEACH

SEE INSERT A

SEE INSERT B

SEE INSERT C

SEE INSERT D

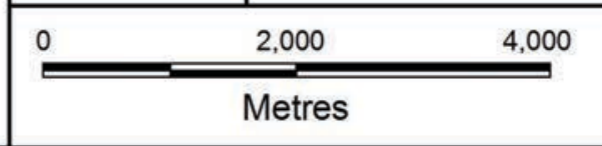
LEGEND
 Area affected by hillslopes



KEY TO SHEETS

Cairns Regional Council
 Date 11/12/2017

CAIRNSPLAN2016
One region. many communities
 CAIRNSPLAN 2016 VERSION 1.2
 HILLSLOPES OVERLAY



MAP No. OM-09E
 Sheet 5 of 5

SEE
INSERT

ELLIS BEACH

DOUBLE
ISLAND

PALM COVE

CLIFTON BEACH

TRINITY BEACH

YORKEYS KNOB

SMITHFIELD

HOLLOWAYS BEACH

MACHANS BEACH

REDLYNCH


CORAL
SEA

MAREEBA
SHIRE
COUNCIL

TRINITY
INLET



INSERT A - ELLIS BEACH



INSERT B - GREEN ISLAND



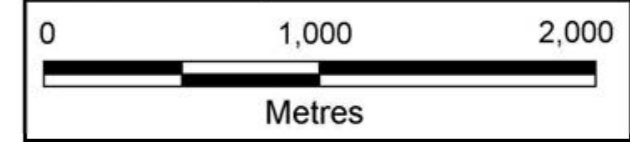
CAIRNSPLAN2016

One region. many communities

CAIRNSPLAN 2016 VERSION 1.2

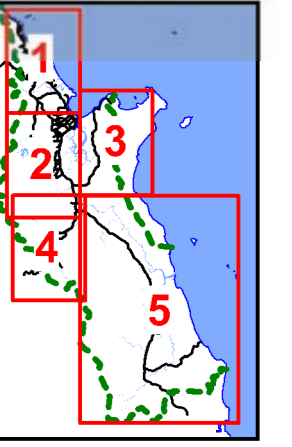
LANDSCAPE VALUES OVERLAY

Date 11/12/2017



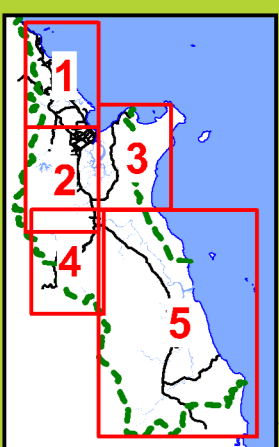
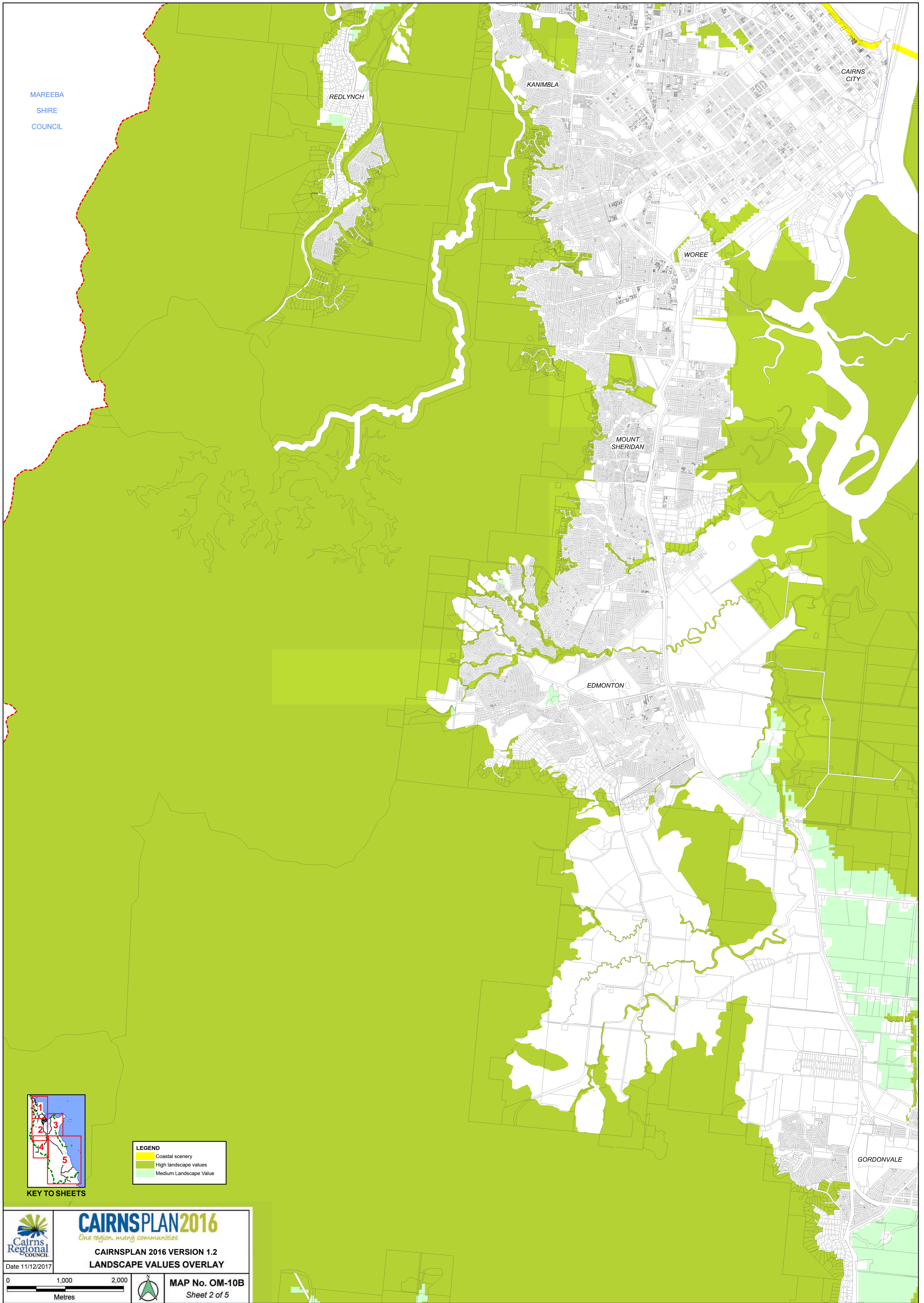
MAP No. OM-10A
Sheet 1 of 5

LEGEND	
	Coastal scenery
	High landscape values
	Medium Landscape Value




KEY TO SHEETS

MAREEBA
SHIRE
COUNCIL



KEY TO SHEETS

LEGEND	
	Coastal scenery
	High landscape values
	Medium Landscape Value

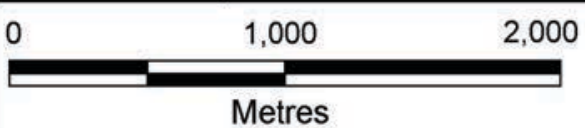


CAIRNSPLAN2016

One region many communities

CAIRNSPLAN 2016 VERSION 1.2
LANDSCAPE VALUES OVERLAY

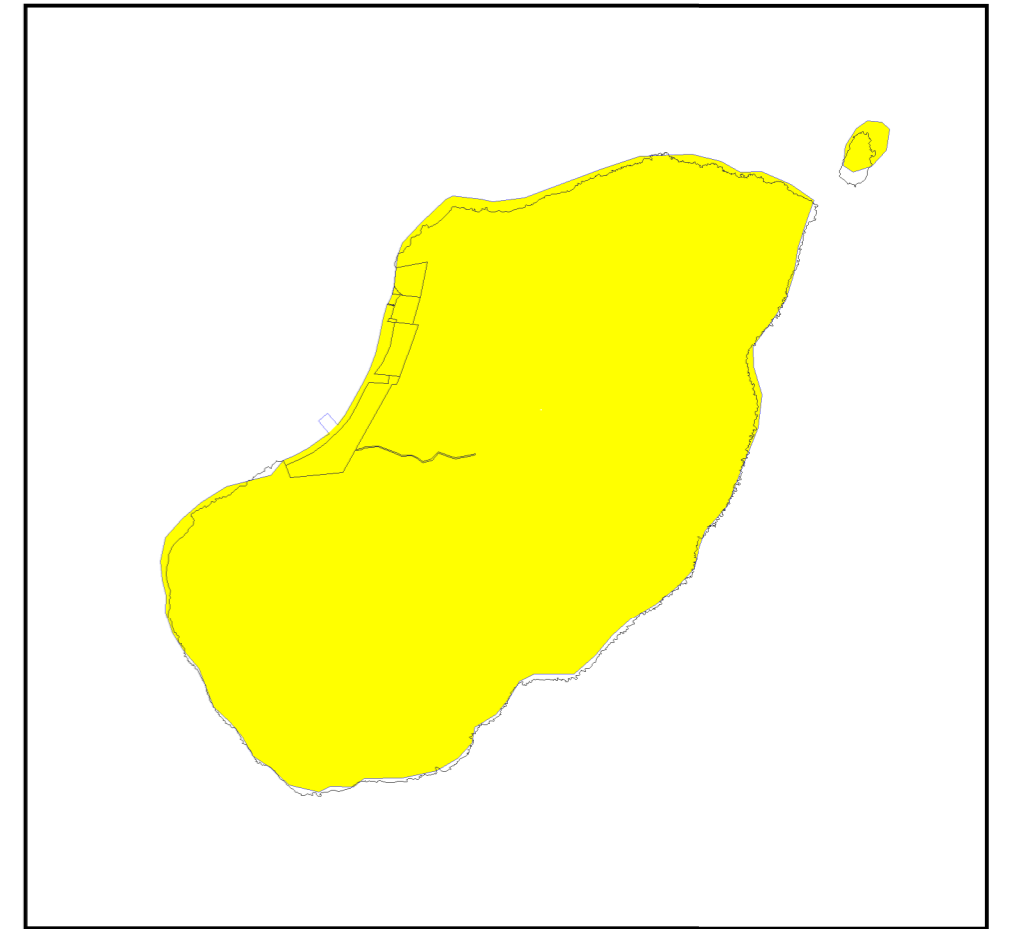
Date 11/12/2017



MAP No. OM-10B
Sheet 2 of 5

TRINITY
INLET

EAST
TRINITY

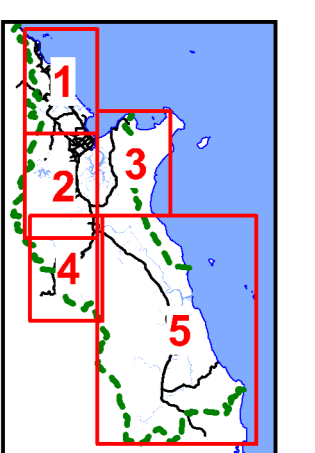


INSERT - FITZROY ISLAND


YARRABAH
SHIRE
COUNCIL

CORAL
SEA

LEGEND	
	Coastal scenery
	High landscape values
	Medium Landscape Value



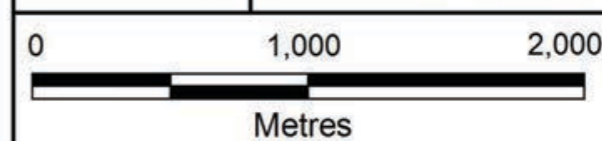
KEY TO SHEETS



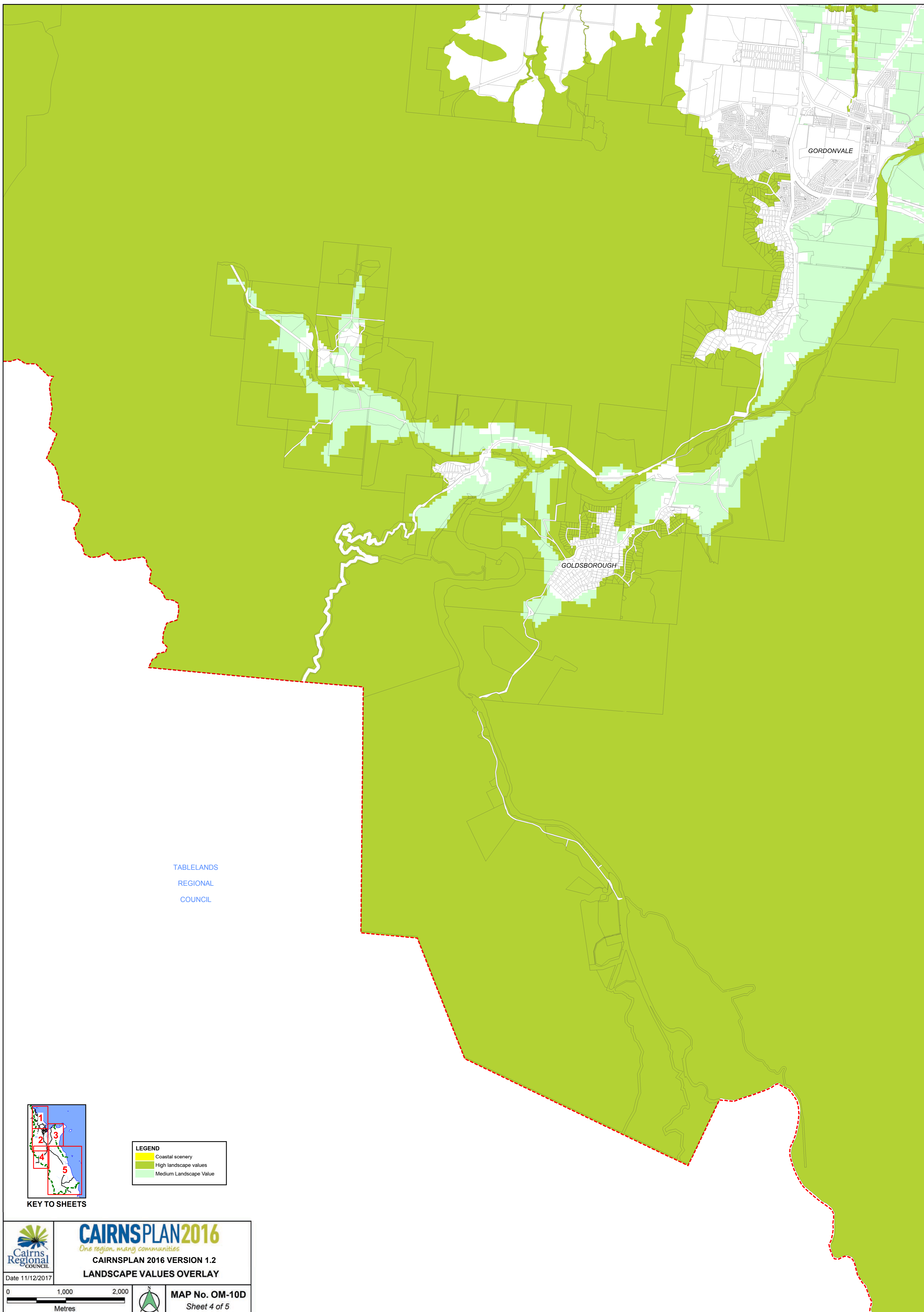
CAIRNSPLAN2016
One region. many communities

Date 11/12/2017

CAIRNSPLAN 2016 VERSION 1.2
LANDSCAPE VALUES OVERLAY



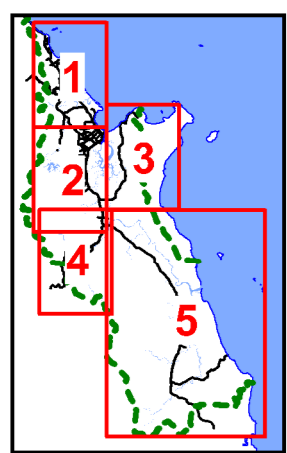
MAP No. OM-10C
Sheet 3 of 5






GORDONVALE


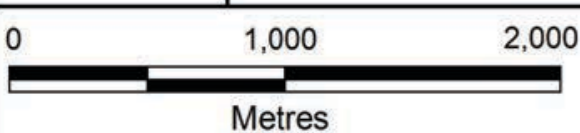

GOLDSBOROUGH

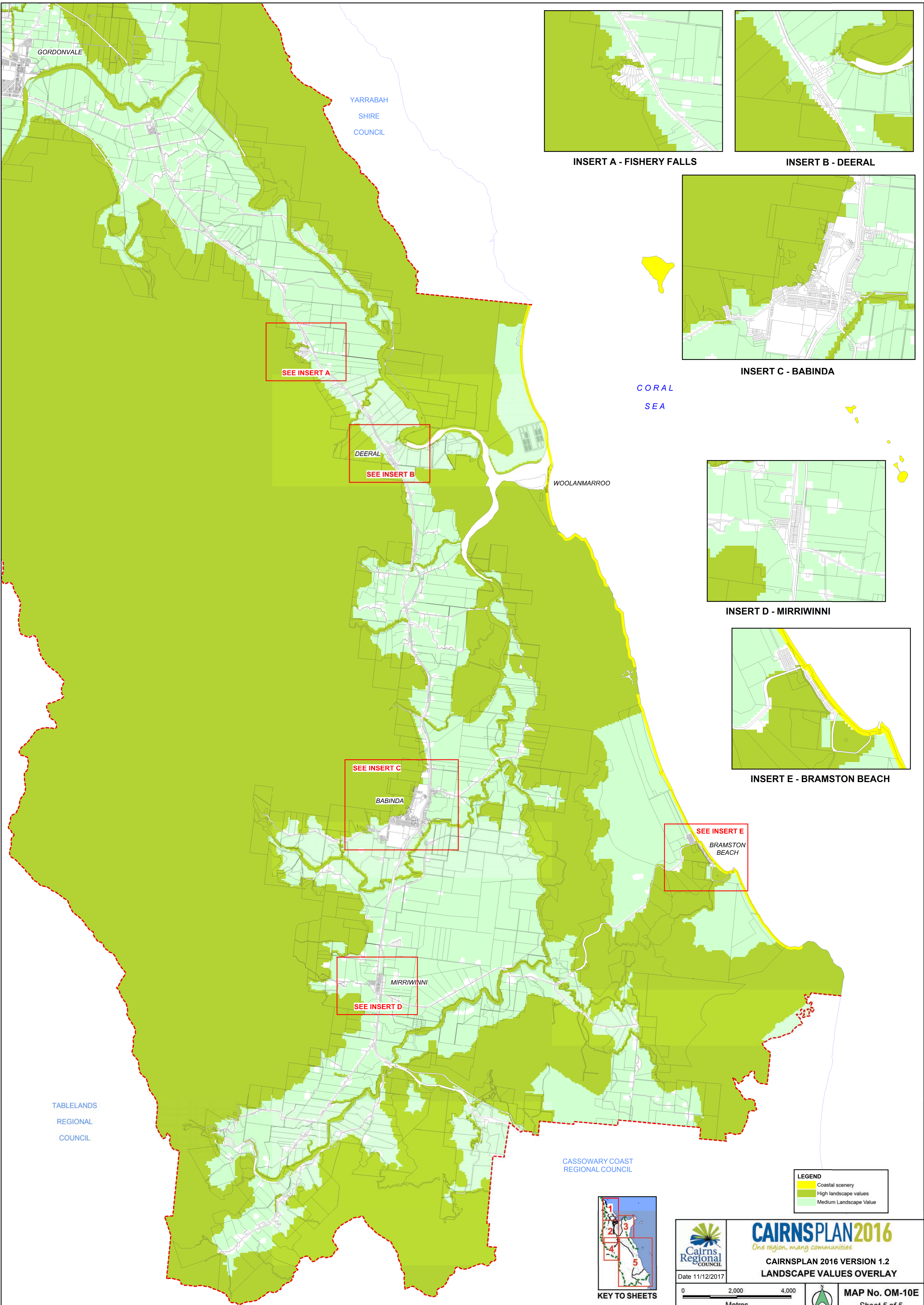
TABLELANDS
REGIONAL
COUNCIL



KEY TO SHEETS

LEGEND	
	Coastal scenery
	High landscape values
	Medium Landscape Value

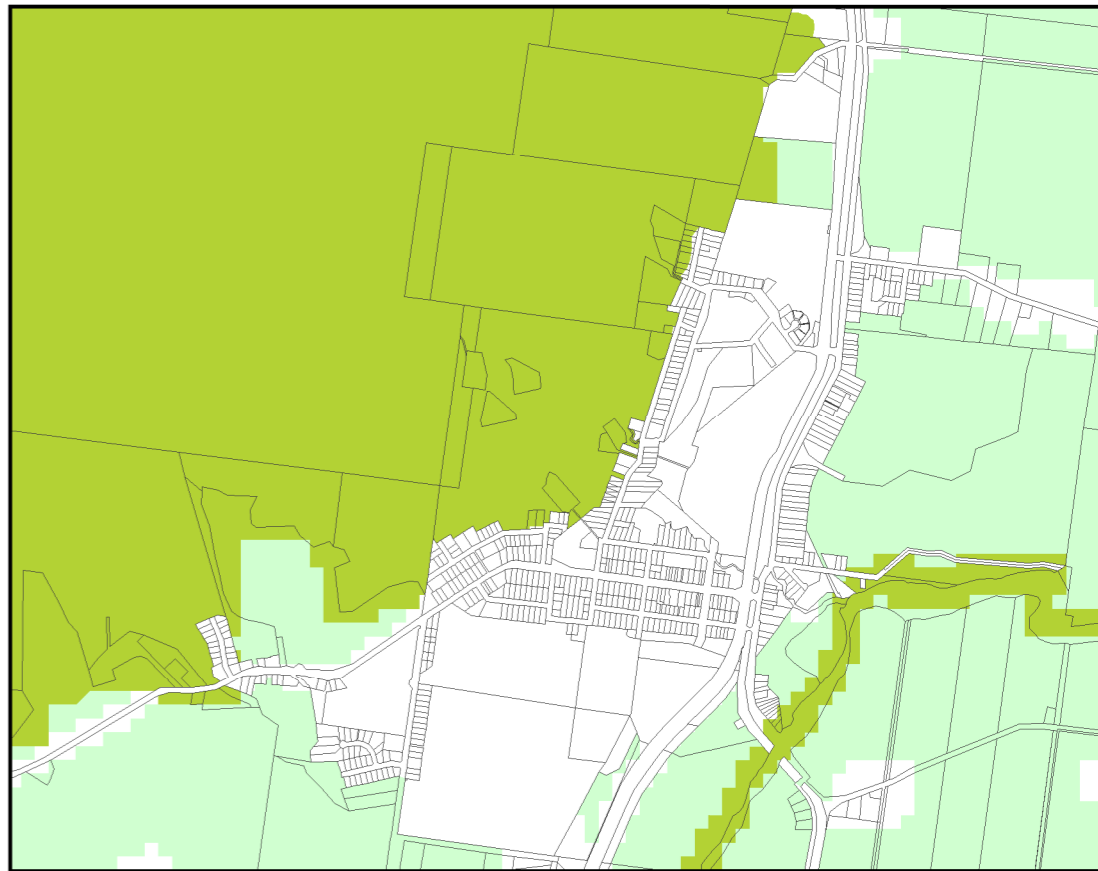
 Cairns Regional Council Date 11/12/2017	CAIRNSPLAN2016 <i>One region many communities</i> CAIRNSPLAN 2016 VERSION 1.2 LANDSCAPE VALUES OVERLAY
	  MAP No. OM-10D Sheet 4 of 5



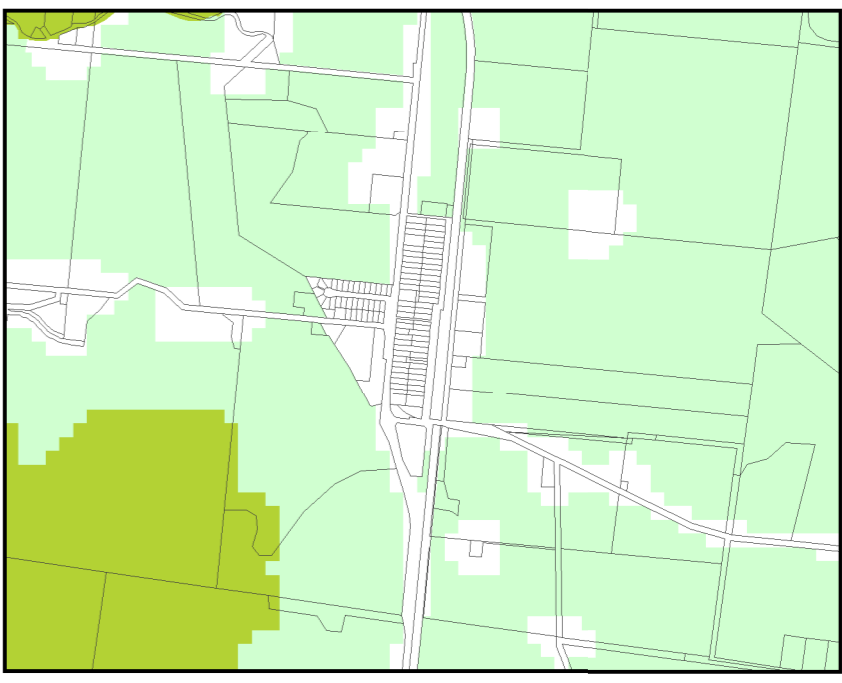
INSERT A - FISHERY FALLS



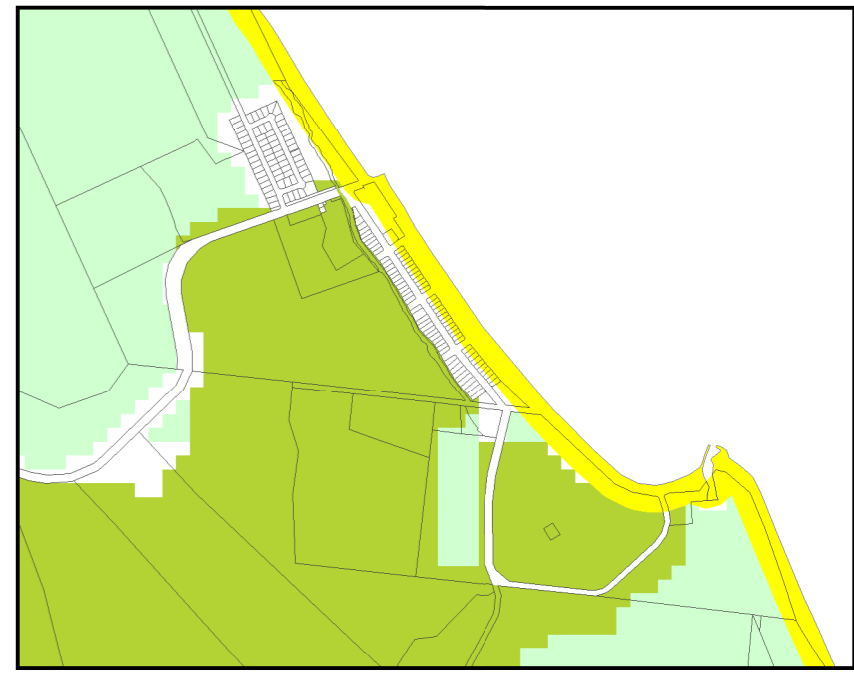
INSERT B - DEERAL



INSERT C - BABINDA



INSERT D - MIRRIWINNI



INSERT E - BRAMSTON BEACH

SEE INSERT A

SEE INSERT B

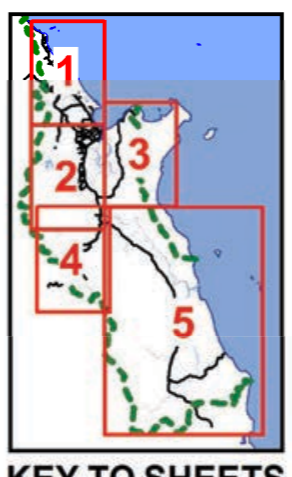
SEE INSERT C

SEE INSERT D

SEE INSERT E

LEGEND

- Coastal scenery
- High landscape values
- Medium Landscape Value



KEY TO SHEETS

Cairns Regional Council
Date 11/12/2017

CAIRNSPLAN2016
One region many communities

CAIRNSPLAN 2016 VERSION 1.2
LANDSCAPE VALUES OVERLAY

0 2,000 4,000
Metres

MAP No. OM-10E
Sheet 5 of 5

GORDONVALE

YARRABAH
SHIRE
COUNCIL

CORAL
SEA

WOOLANMARROO

DEERAL

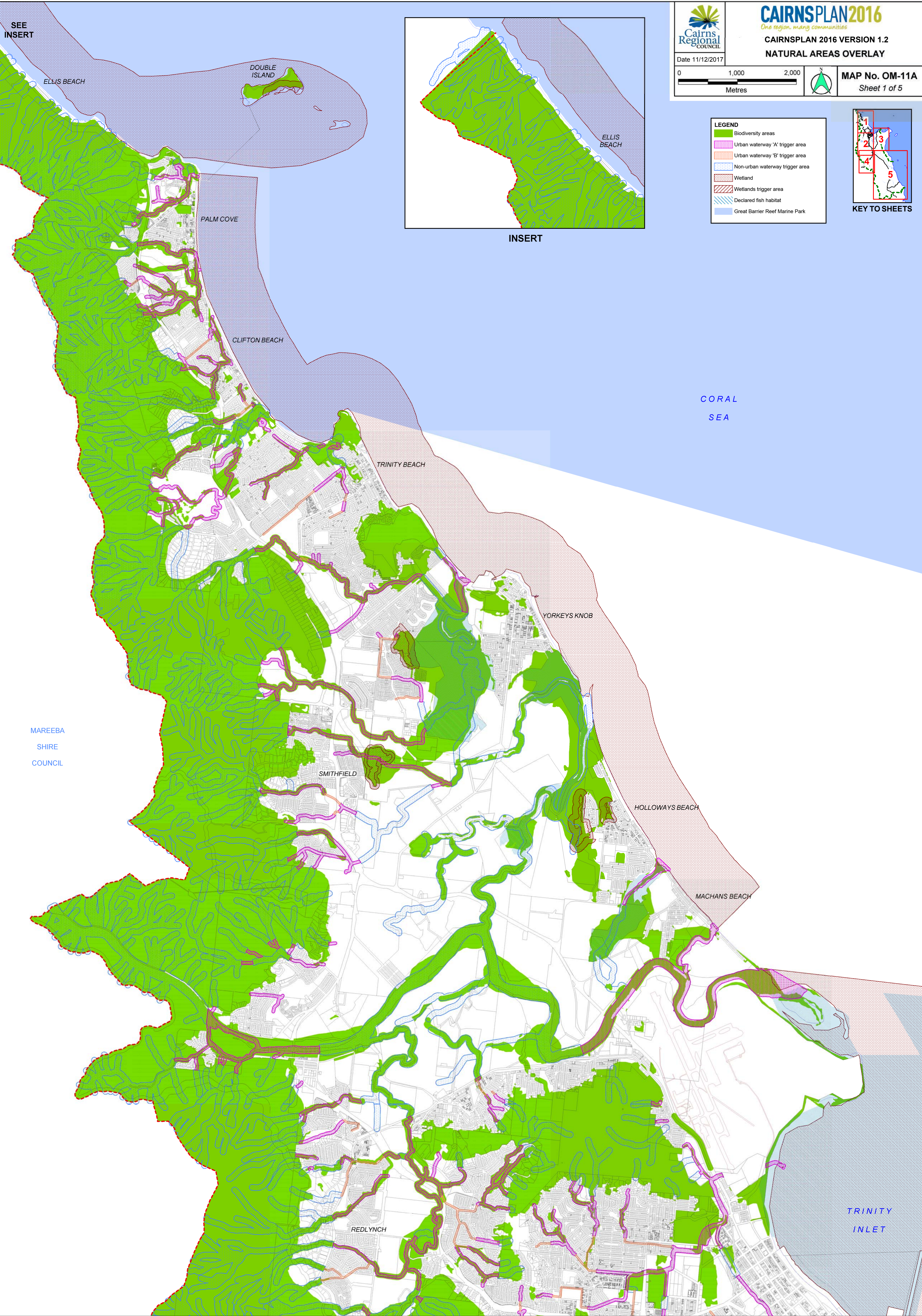
BABINDA

MIRRIWINNI

BRAMSTON
BEACH

TABLELANDS
REGIONAL
COUNCIL

CASSOWARY COAST
REGIONAL COUNCIL



SEE
INSERT

ELLIS BEACH

DOUBLE
ISLAND

PALM COVE

CLIFTON BEACH

TRINITY BEACH

YORKEYS KNOB

SMITHFIELD

HOLLOWAYS BEACH

MACHANS BEACH

REDLYNCH

CORAL
SEA

TRINITY
INLET

MAREEBA
SHIRE
COUNCIL

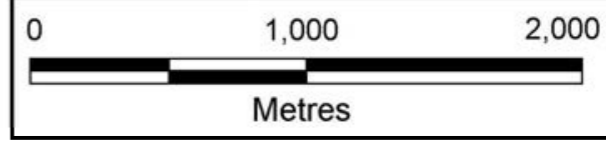


CAIRNSPLAN2016

One region. many communities

CAIRNSPLAN 2016 VERSION 1.2
NATURAL AREAS OVERLAY

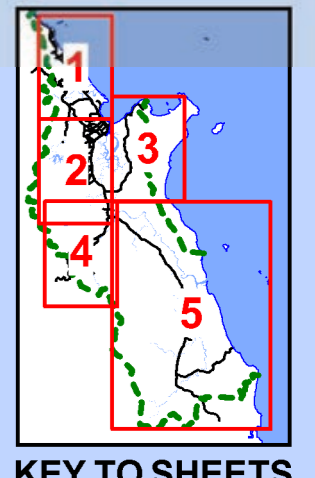
Date 11/12/2017



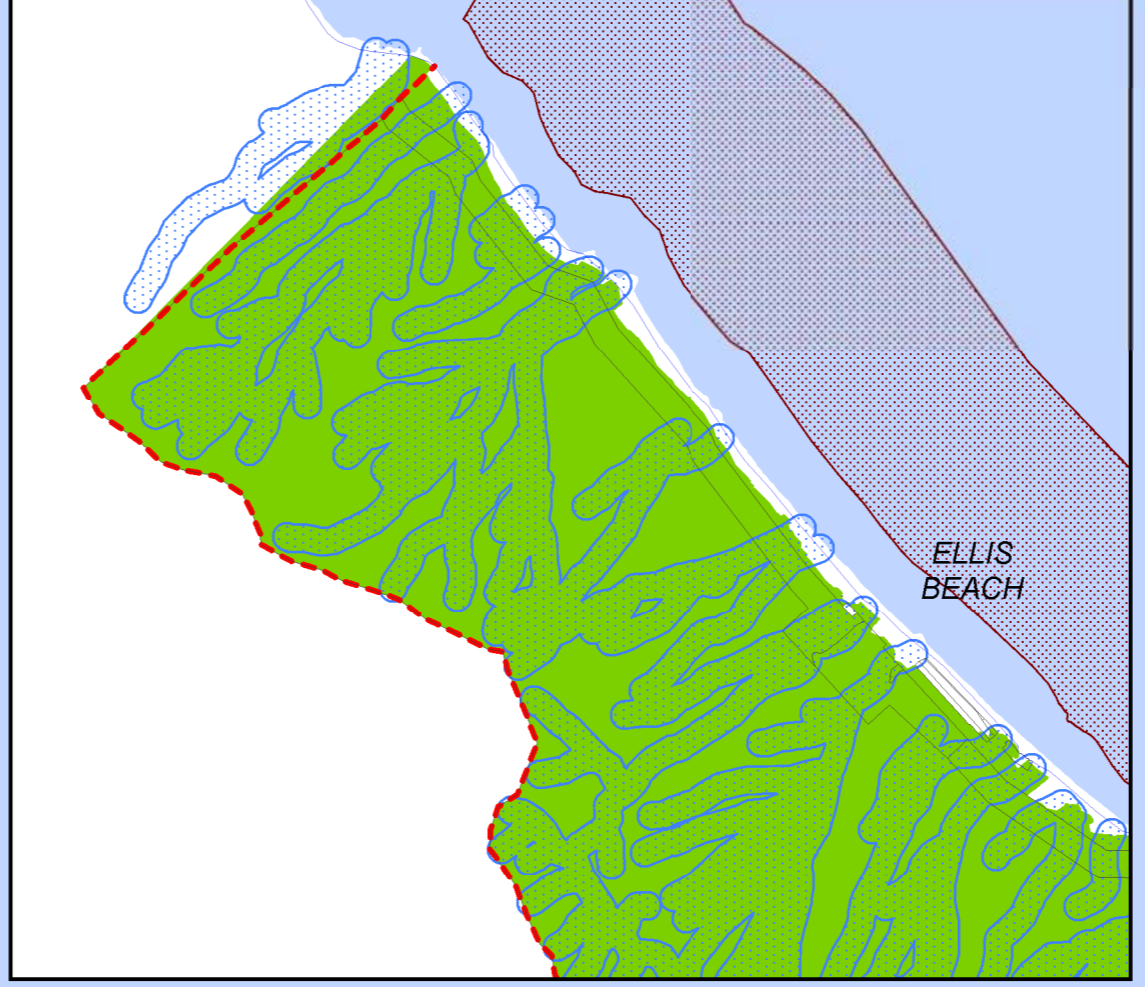
MAP No. OM-11A
Sheet 1 of 5

LEGEND









- Biodiversity areas
- Urban waterway 'A' trigger area
- Urban waterway 'B' trigger area
- Non-urban waterway trigger area
- Wetland
- Wetlands trigger area
- Declared fish habitat
- Great Barrier Reef Marine Park



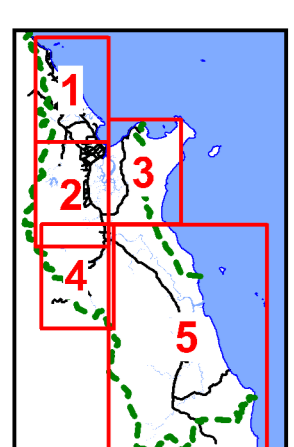
INSERT



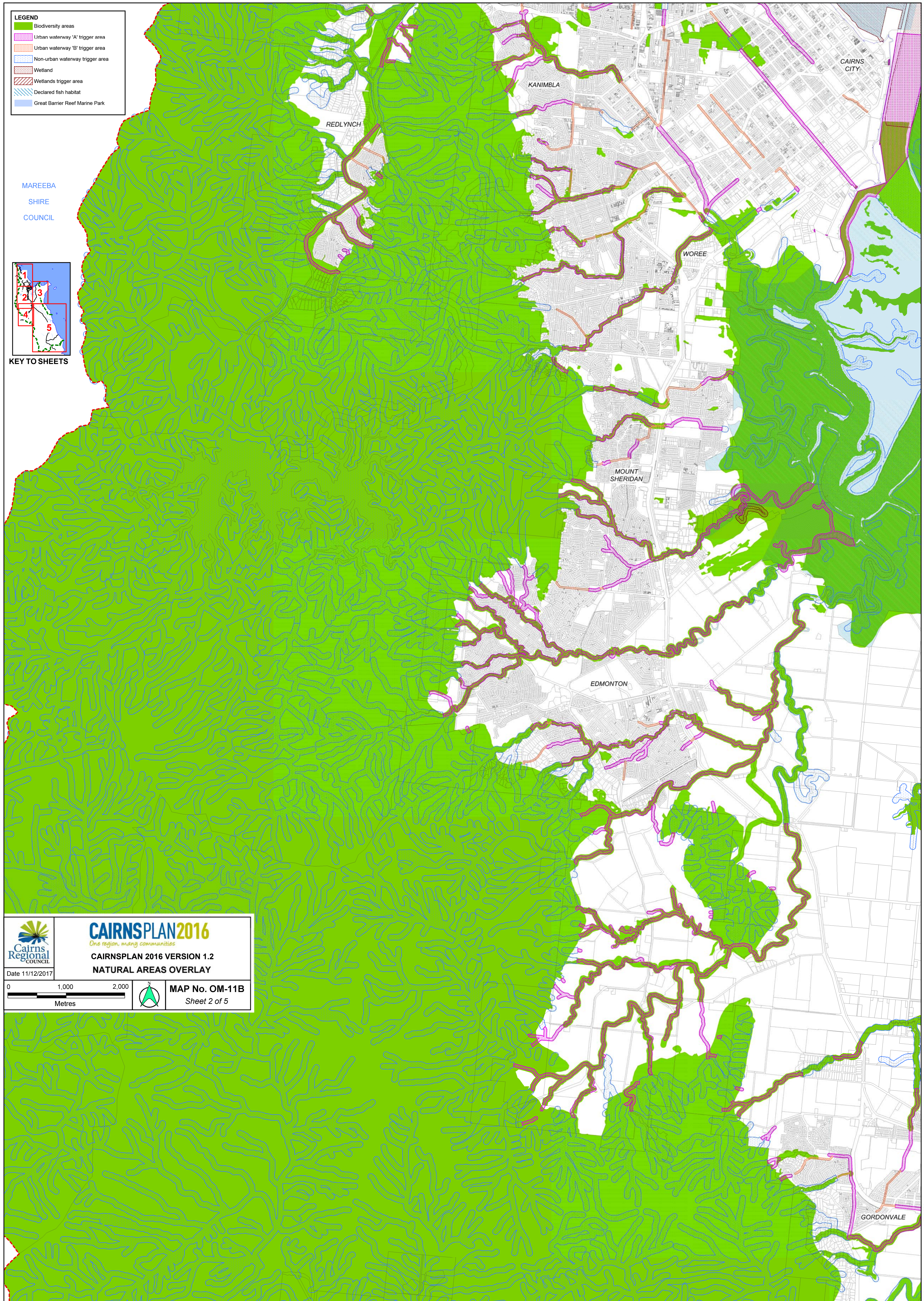
LEGEND


-  Biodiversity areas
-  Urban waterway 'A' trigger area
-  Urban waterway 'B' trigger area
-  Non-urban waterway trigger area
-  Wetland
-  Wetlands trigger area
-  Declared fish habitat
-  Great Barrier Reef Marine Park

MAREEBA
SHIRE
COUNCIL



KEY TO SHEETS






CAIRNSPLAN2016
One region, many communities

CAIRNSPLAN 2016 VERSION 1.2
NATURAL AREAS OVERLAY

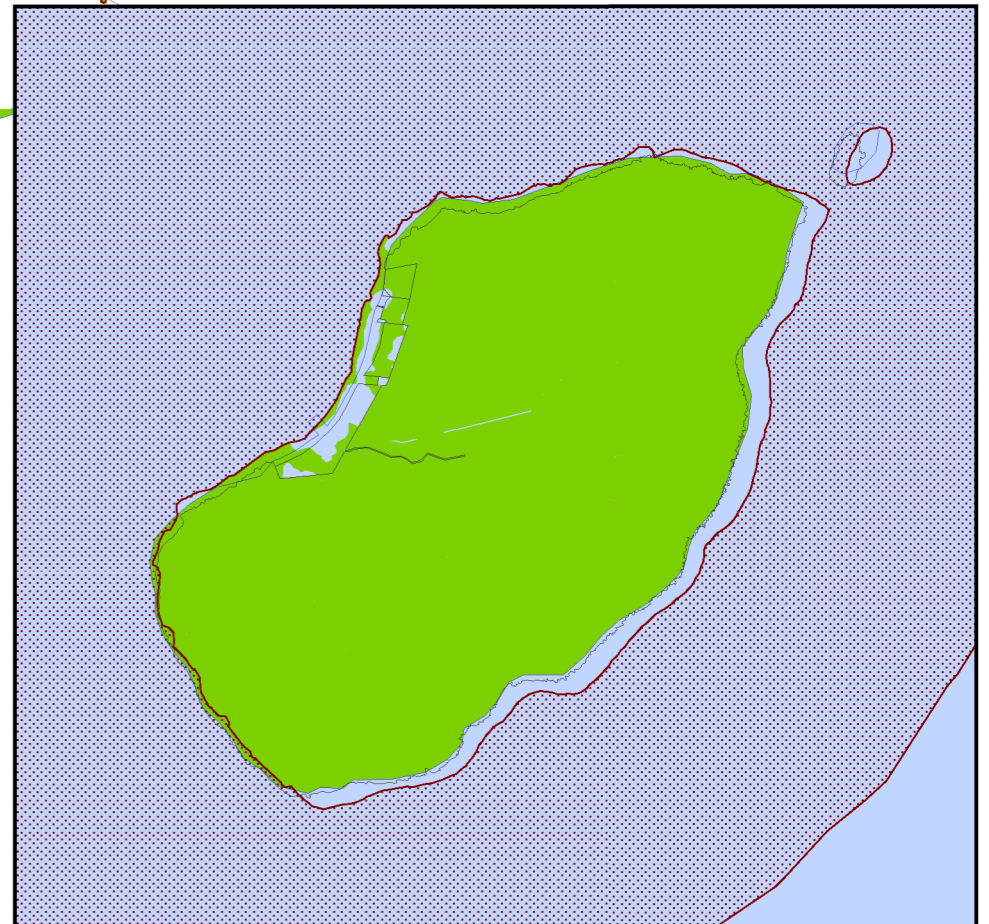
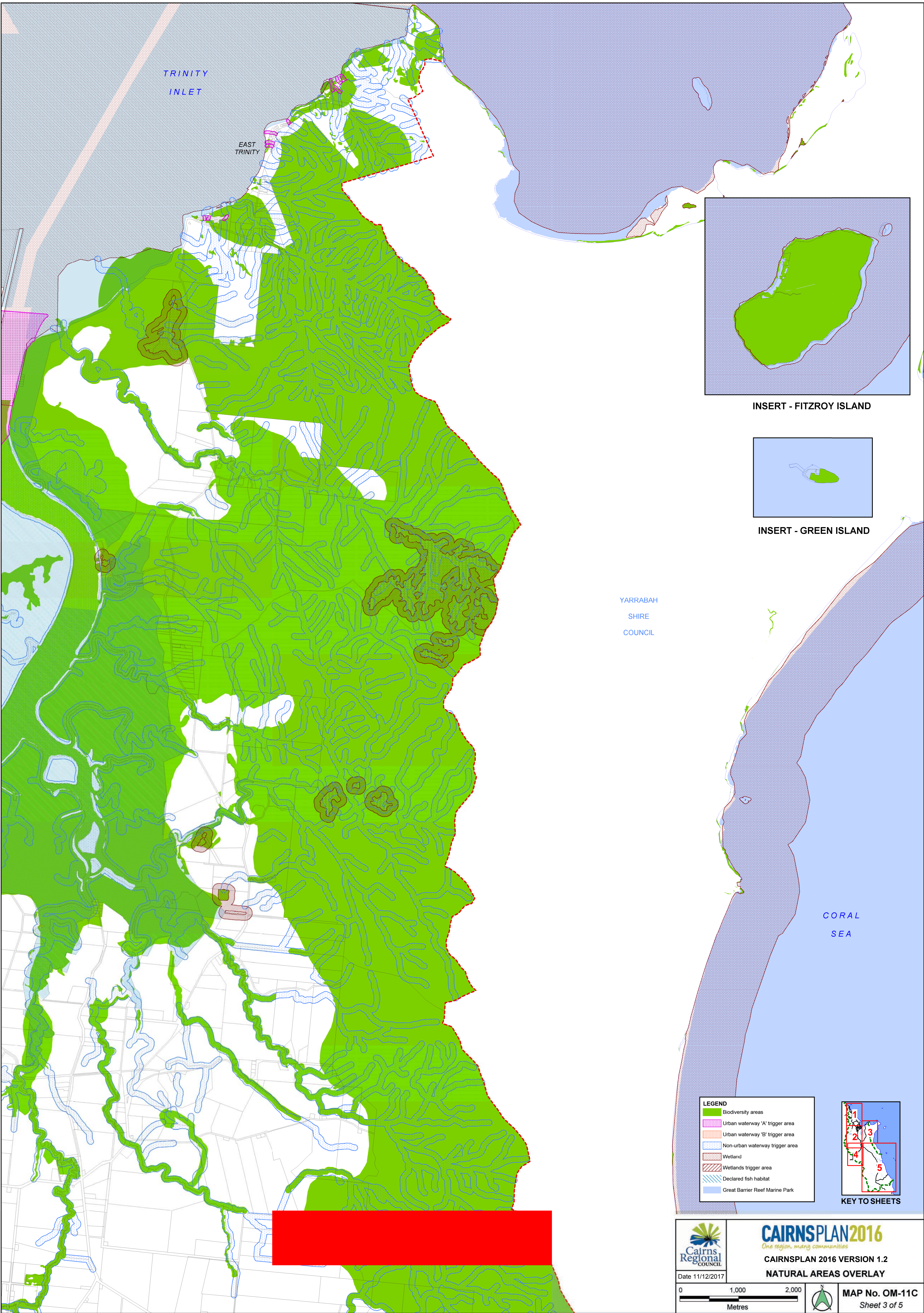
Date 11/12/2017

0 1,000 2,000

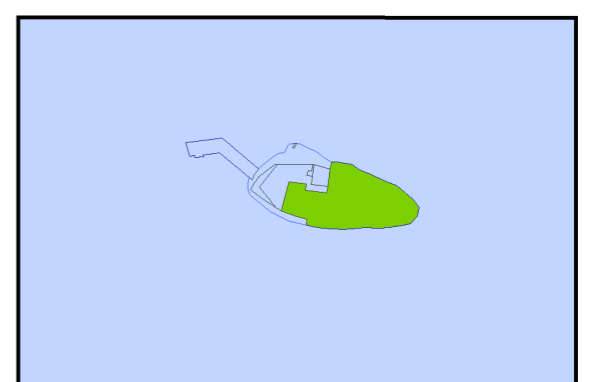
Metres



MAP No. OM-11B
Sheet 2 of 5



INSERT - FITZROY ISLAND

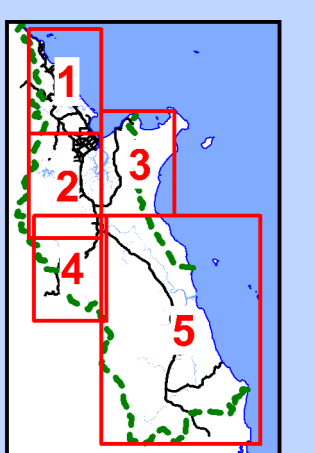


INSERT - GREEN ISLAND


YARRABAH
SHIRE
COUNCIL

LEGEND

- Biodiversity areas
- Urban waterway 'A' trigger area
- Urban waterway 'B' trigger area
- Non-urban waterway trigger area
- Wetland
- Wetlands trigger area
- Declared fish habitat
- Great Barrier Reef Marine Park

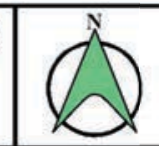
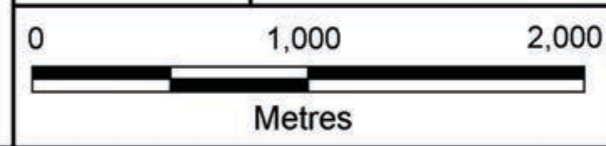


KEY TO SHEETS

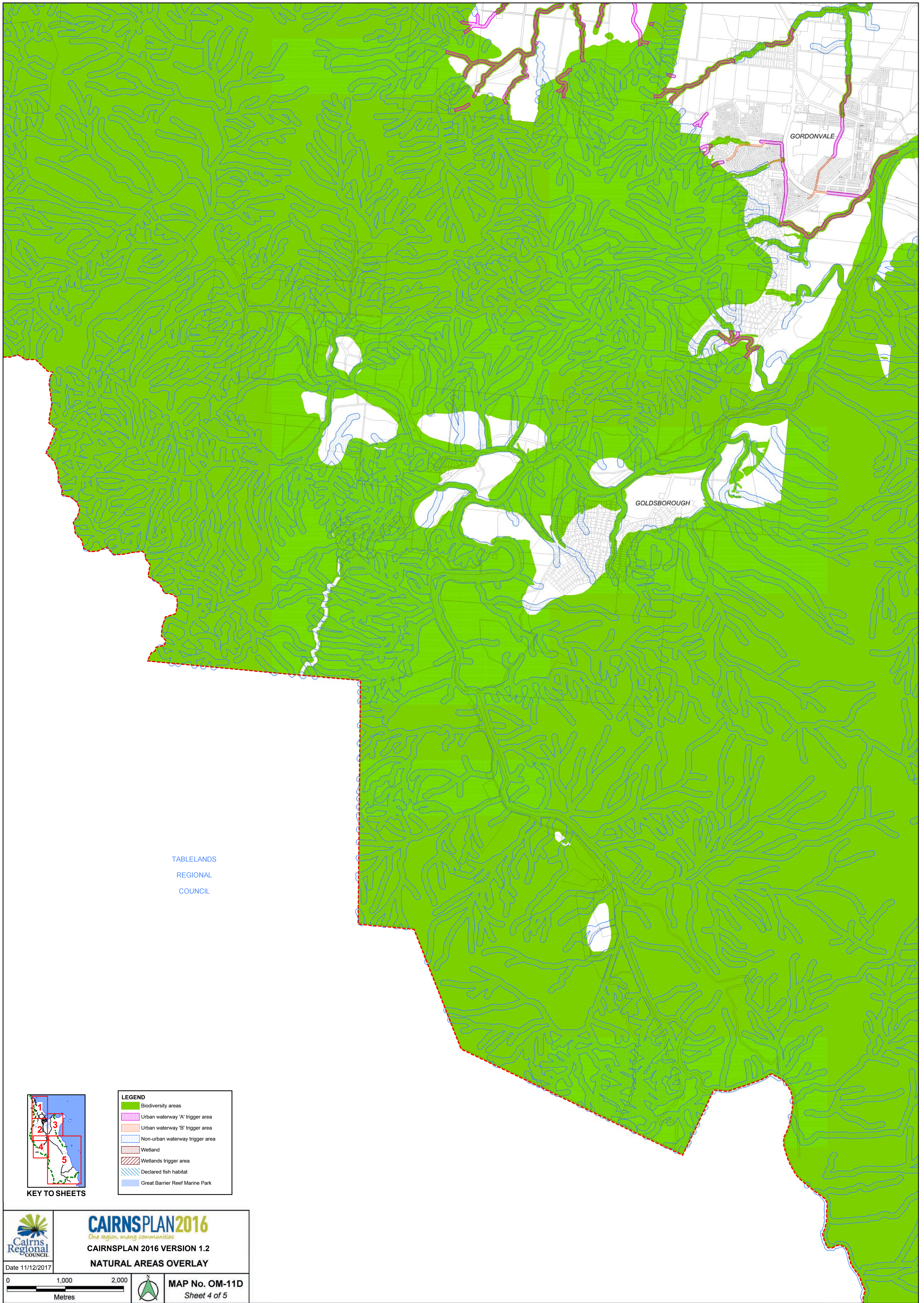


CAIRNSPLAN2016
One region, many communities
CAIRNSPLAN 2016 VERSION 1.2
NATURAL AREAS OVERLAY

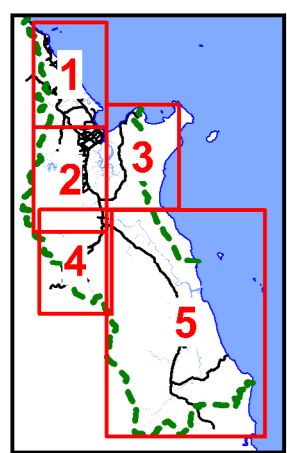
Date 11/12/2017



MAP No. OM-11C
Sheet 3 of 5



TABLELANDS
REGIONAL
COUNCIL



KEY TO SHEETS

LEGEND	
	Biodiversity areas
	Urban waterway 'A' trigger area
	Urban waterway 'B' trigger area
	Non-urban waterway trigger area
	Wetland
	Wetlands trigger area
	Declared fish habitat
	Great Barrier Reef Marine Park

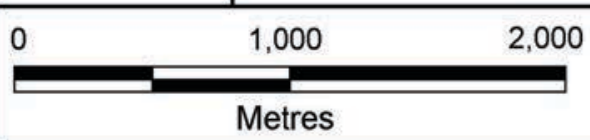


CAIRNSPLAN2016
One region, many communities

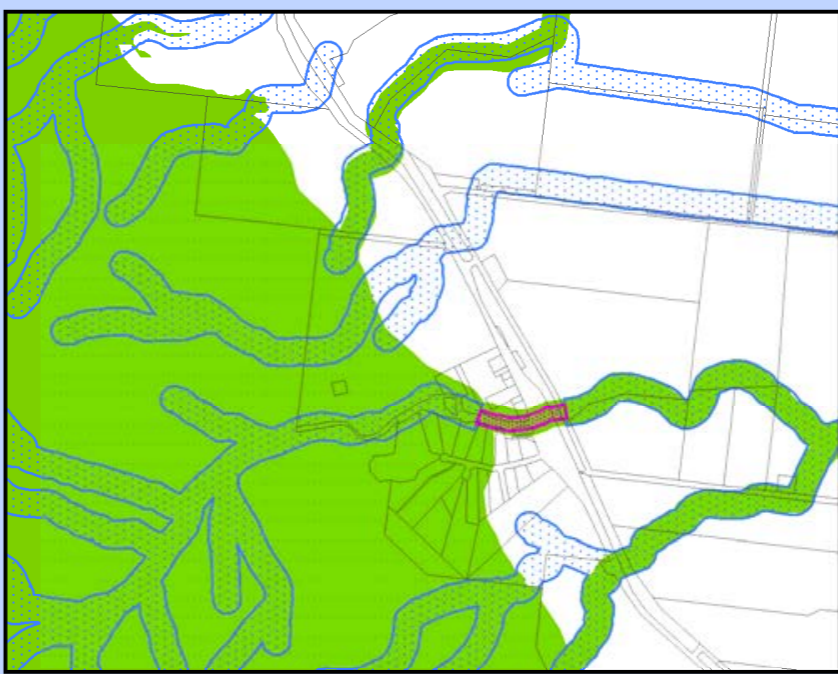
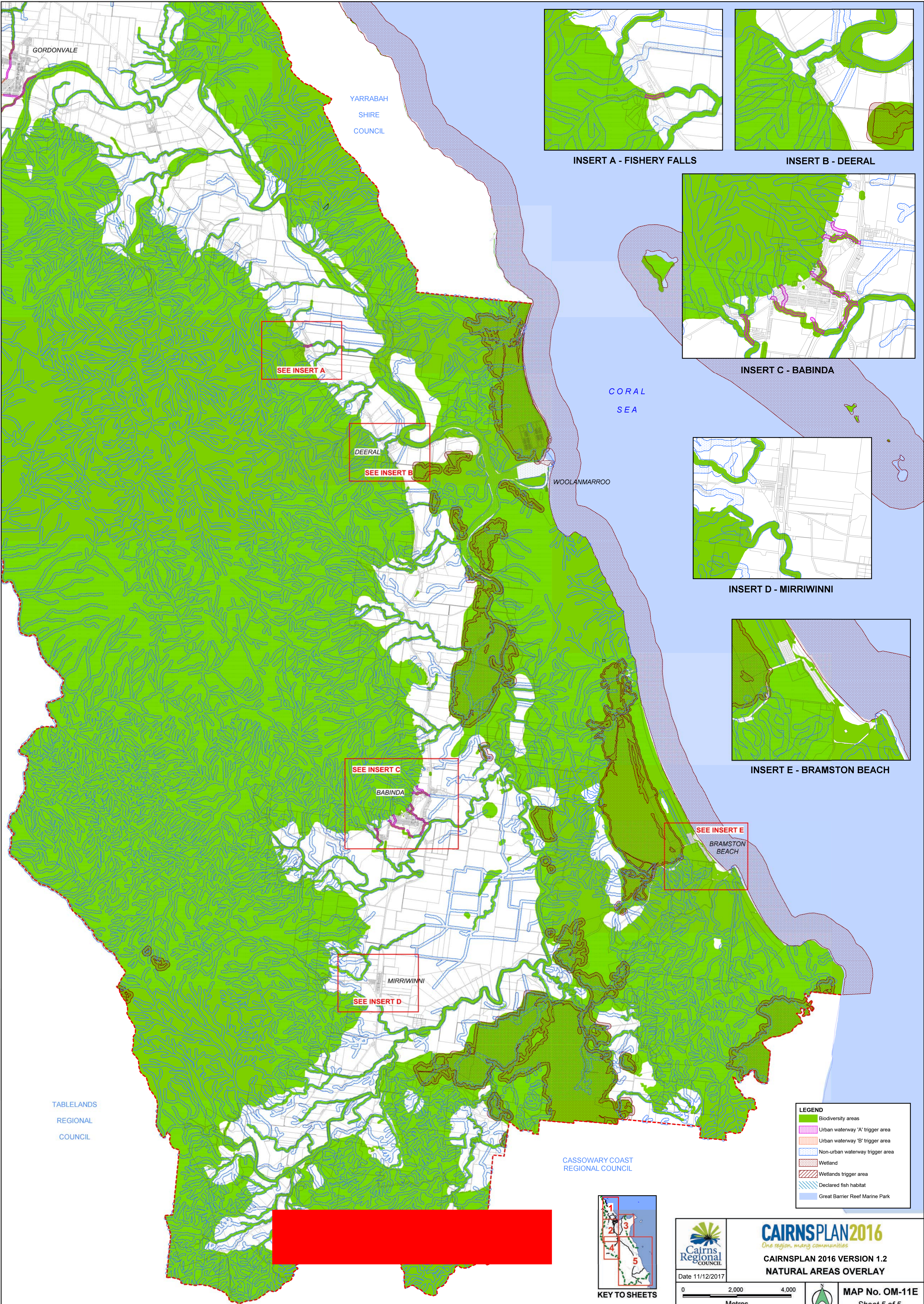
CAIRNSPLAN 2016 VERSION 1.2

NATURAL AREAS OVERLAY

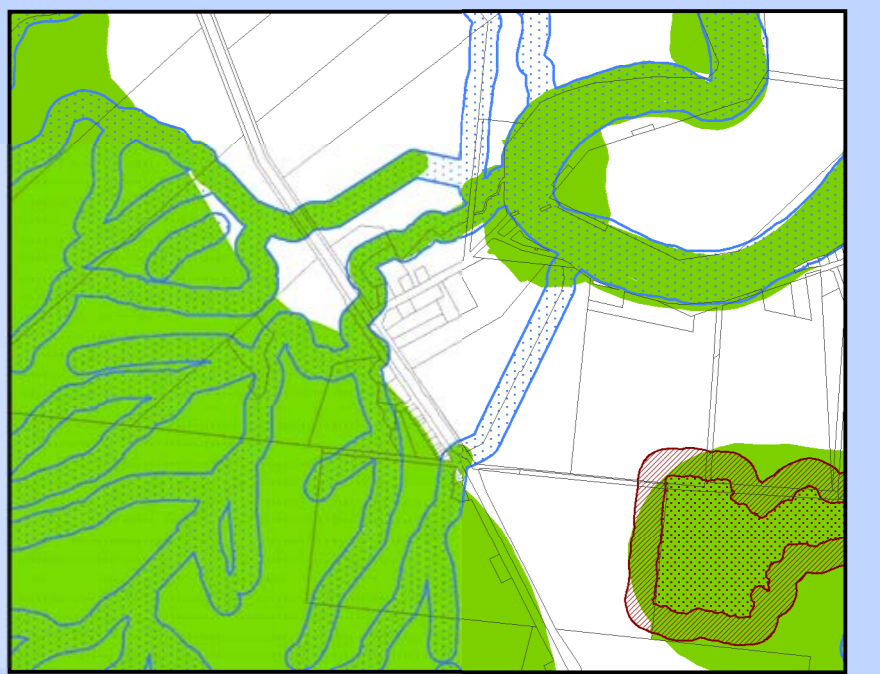
Date 11/12/2017



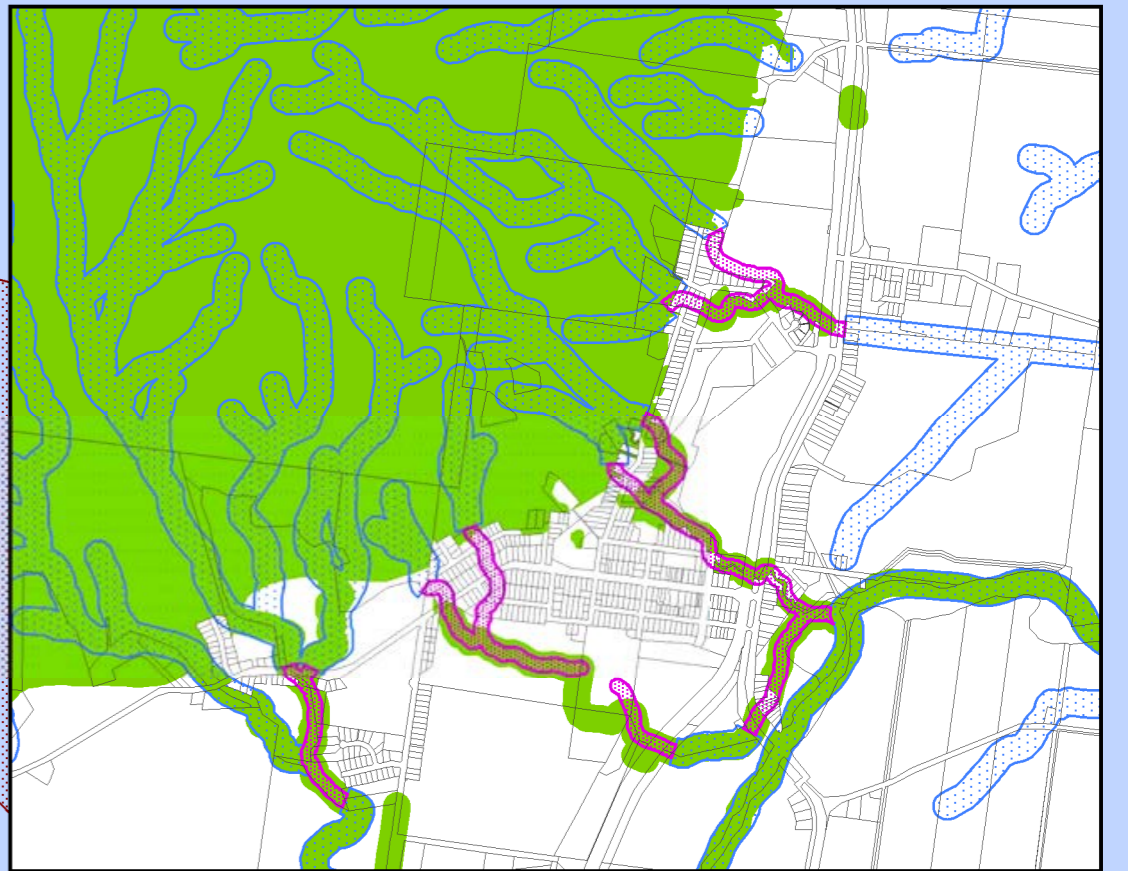
MAP No. OM-11D
Sheet 4 of 5



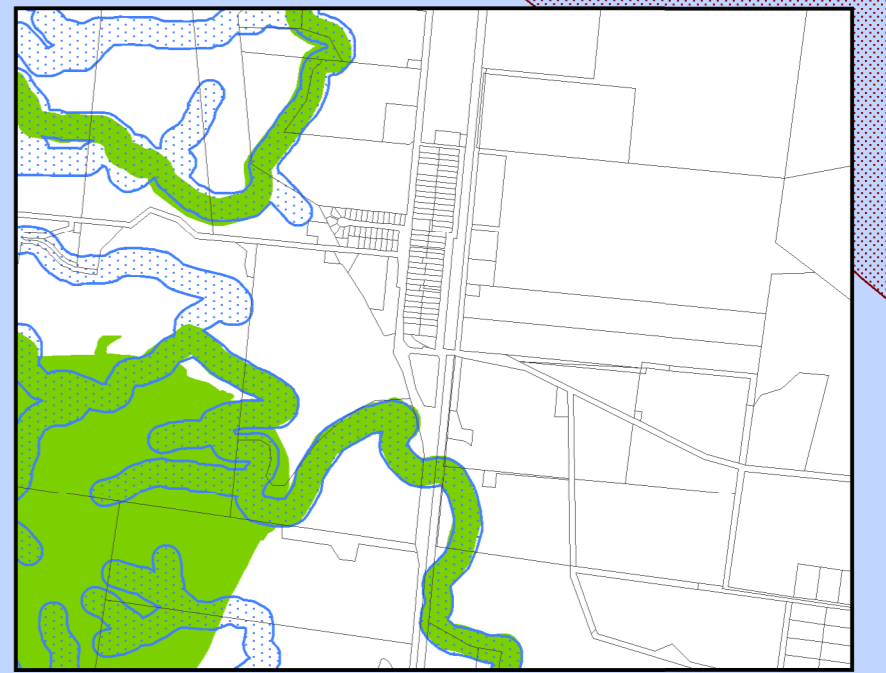
INSERT A - FISHERY FALLS



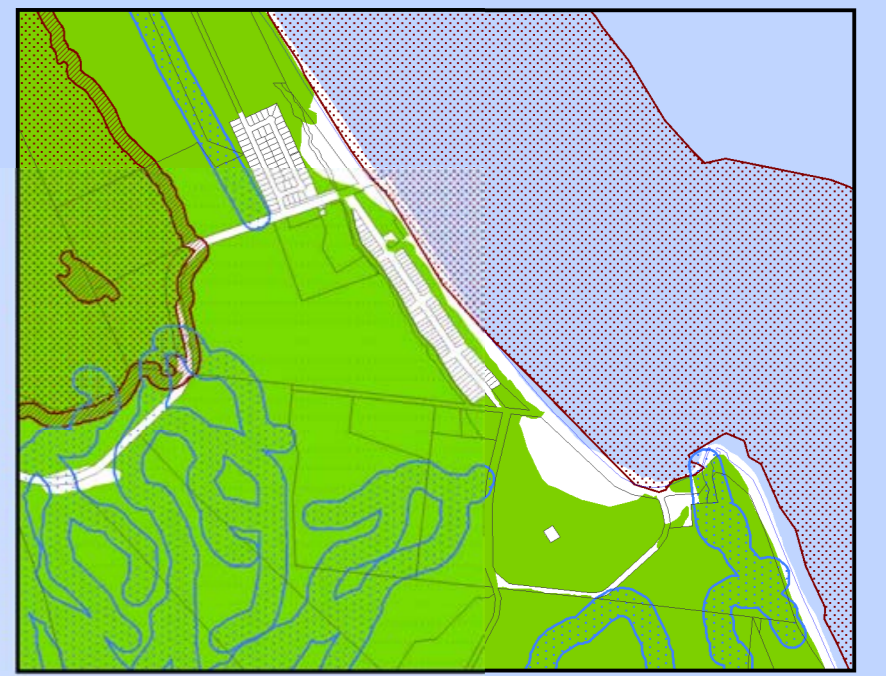
INSERT B - DEERAL



INSERT C - BABINDA



INSERT D - MIRRIWINNI



INSERT E - BRAMSTON BEACH

SEE INSERT A

SEE INSERT B

SEE INSERT C

SEE INSERT D

SEE INSERT E

GORDONVALE

YARRABAH
SHIRE
COUNCIL

CORAL
SEA

WOOLANMARROO

DEERAL

BABINDA

MIRRIWINNI

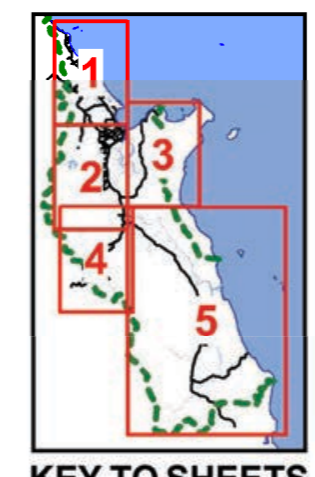
BRAMSTON
BEACH

TABLELANDS
REGIONAL
COUNCIL

CASSOWARY COAST
REGIONAL COUNCIL

LEGEND

- Biodiversity areas
- Urban waterway 'A' trigger area
- Urban waterway 'B' trigger area
- Non-urban waterway trigger area
- Wetland
- Wetlands trigger area
- Declared fish habitat
- Great Barrier Reef Marine Park



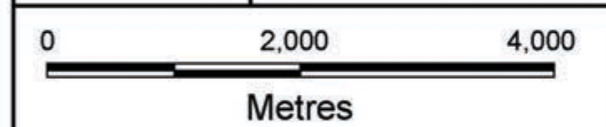
KEY TO SHEETS



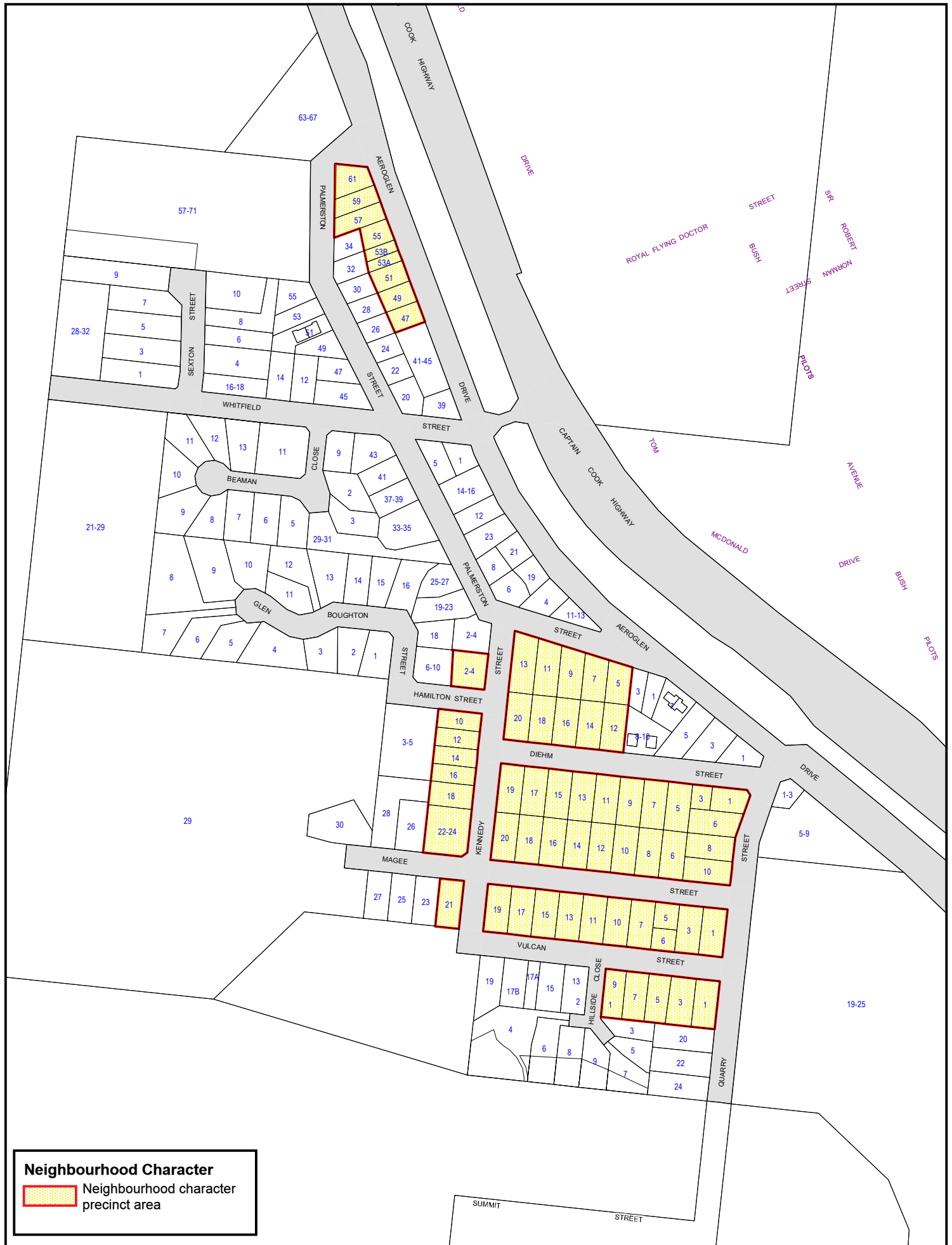
Date 11/12/2017

CAIRNSPLAN2016
One region. many communities


CAIRNSPLAN 2016 VERSION 1.2
NATURAL AREAS OVERLAY

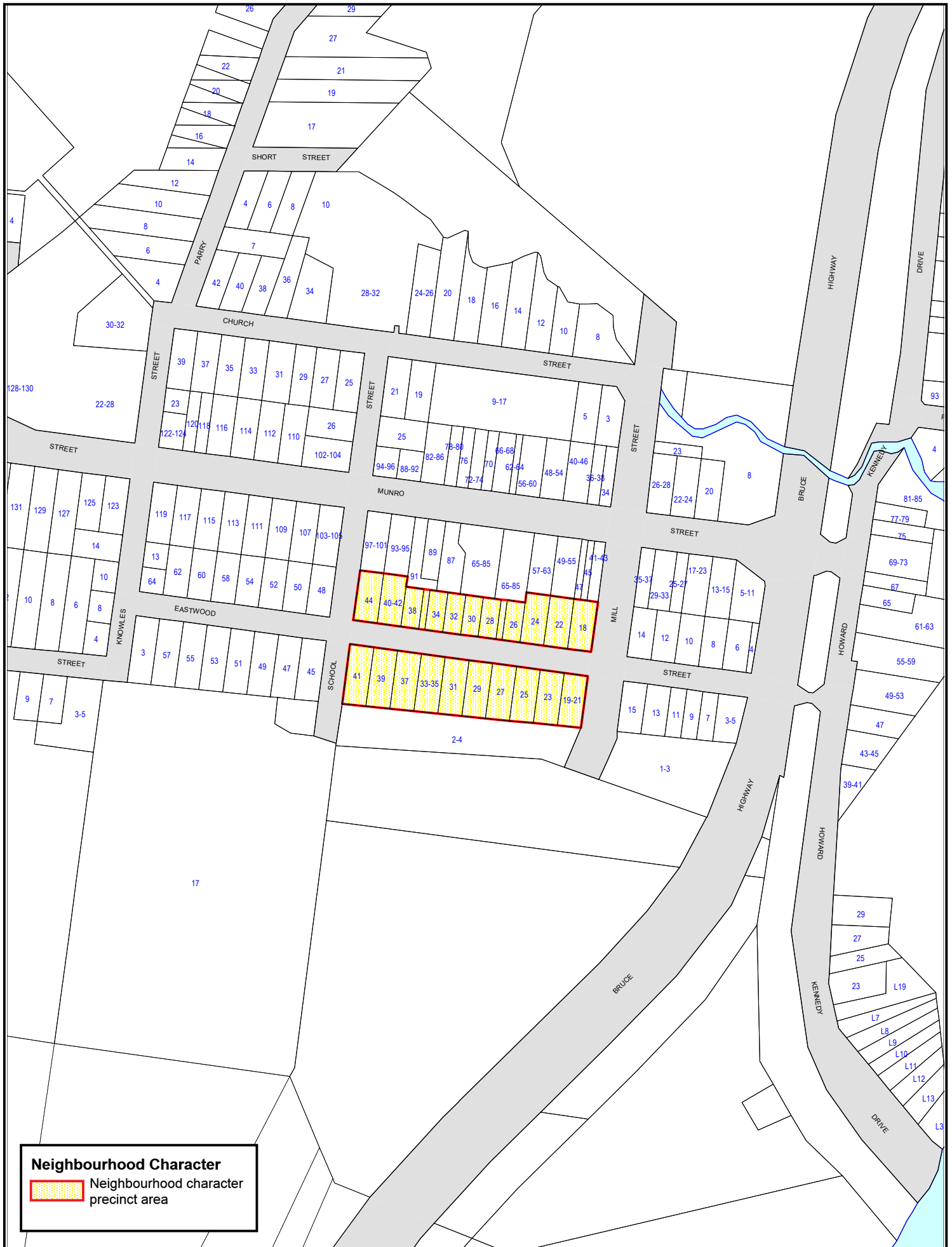



MAP No. OM-11E
Sheet 5 of 5




Neighbourhood Character

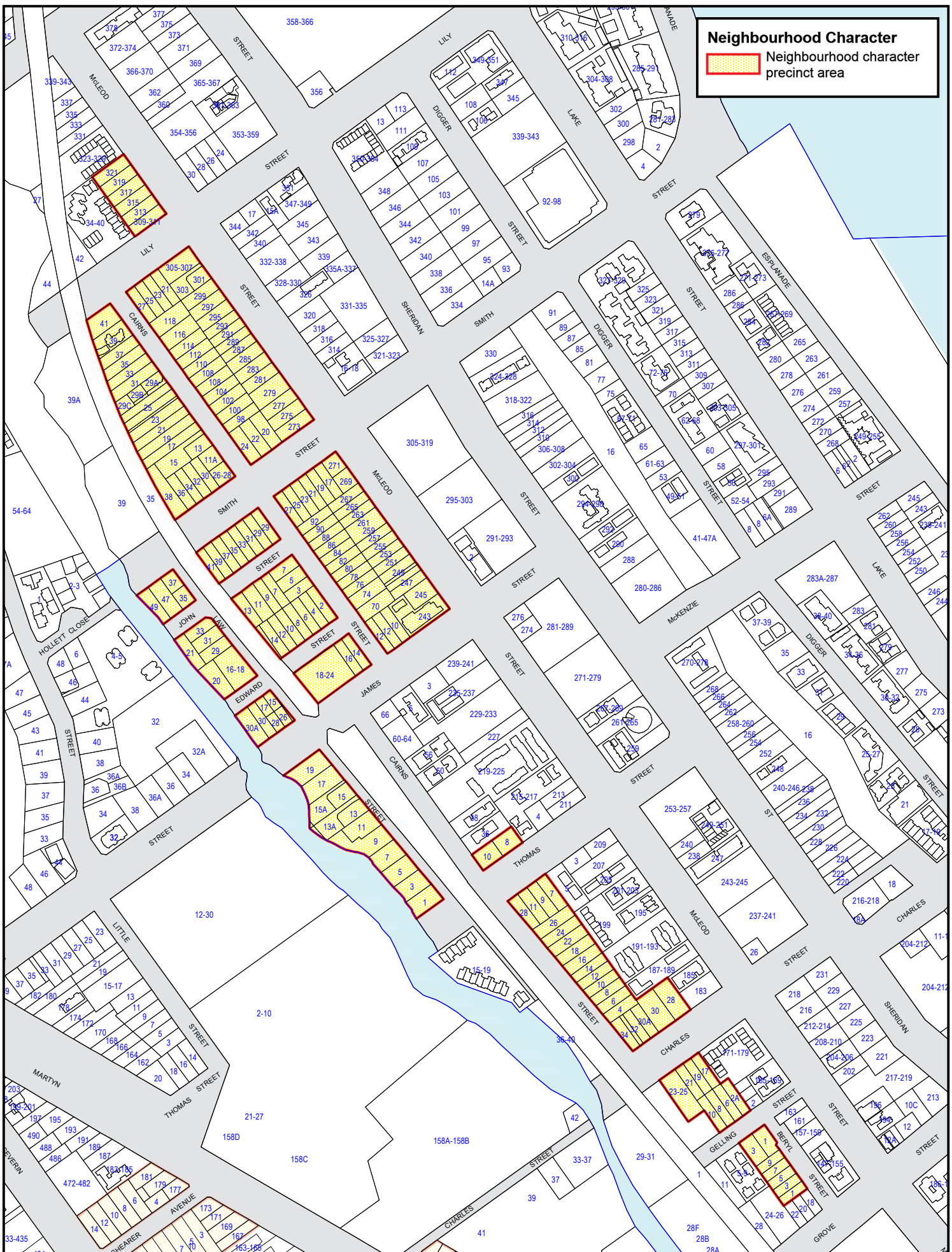
 Neighbourhood character precinct area

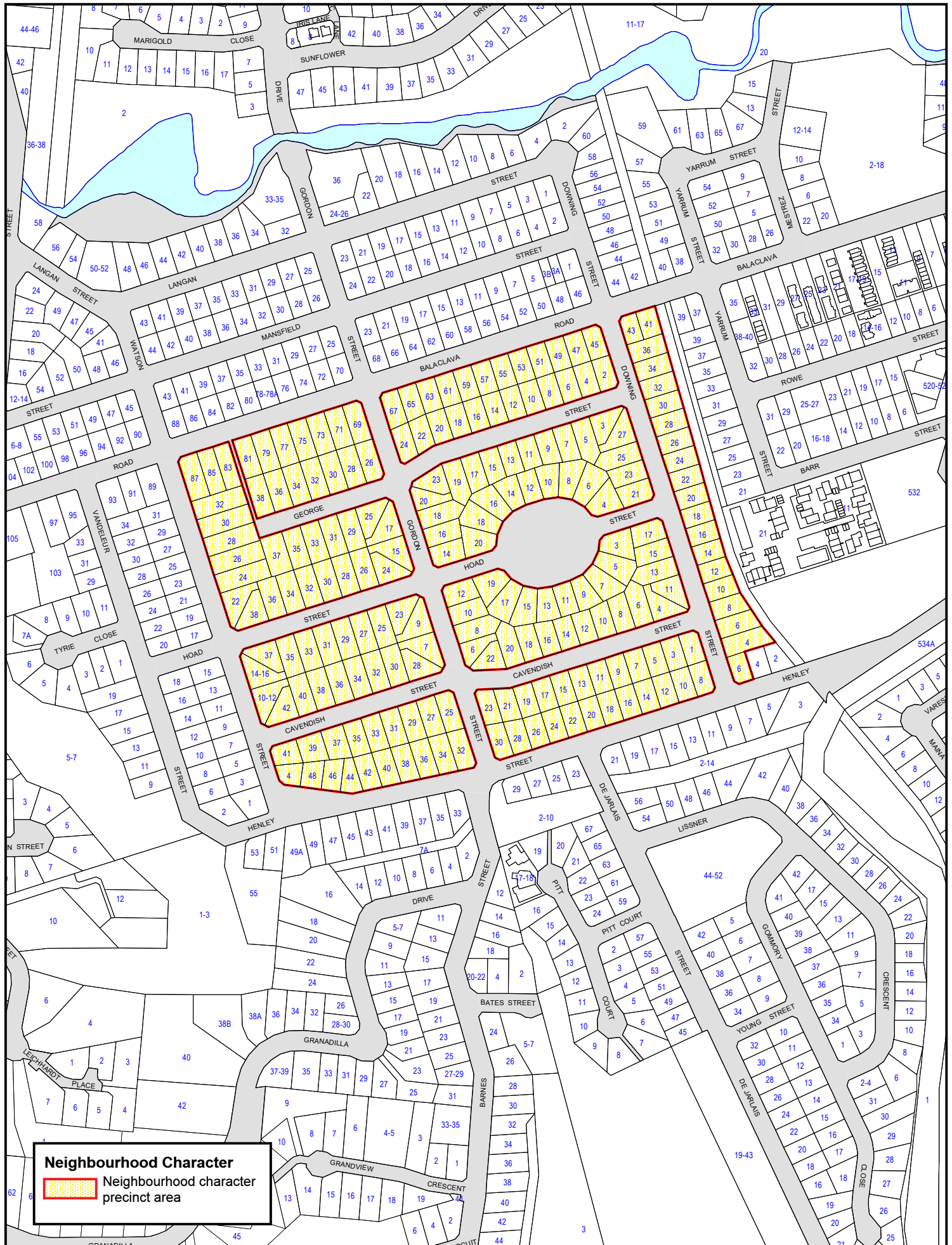



Neighbourhood Character
 Neighbourhood character precinct area

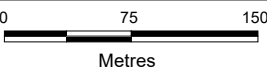
Neighbourhood Character

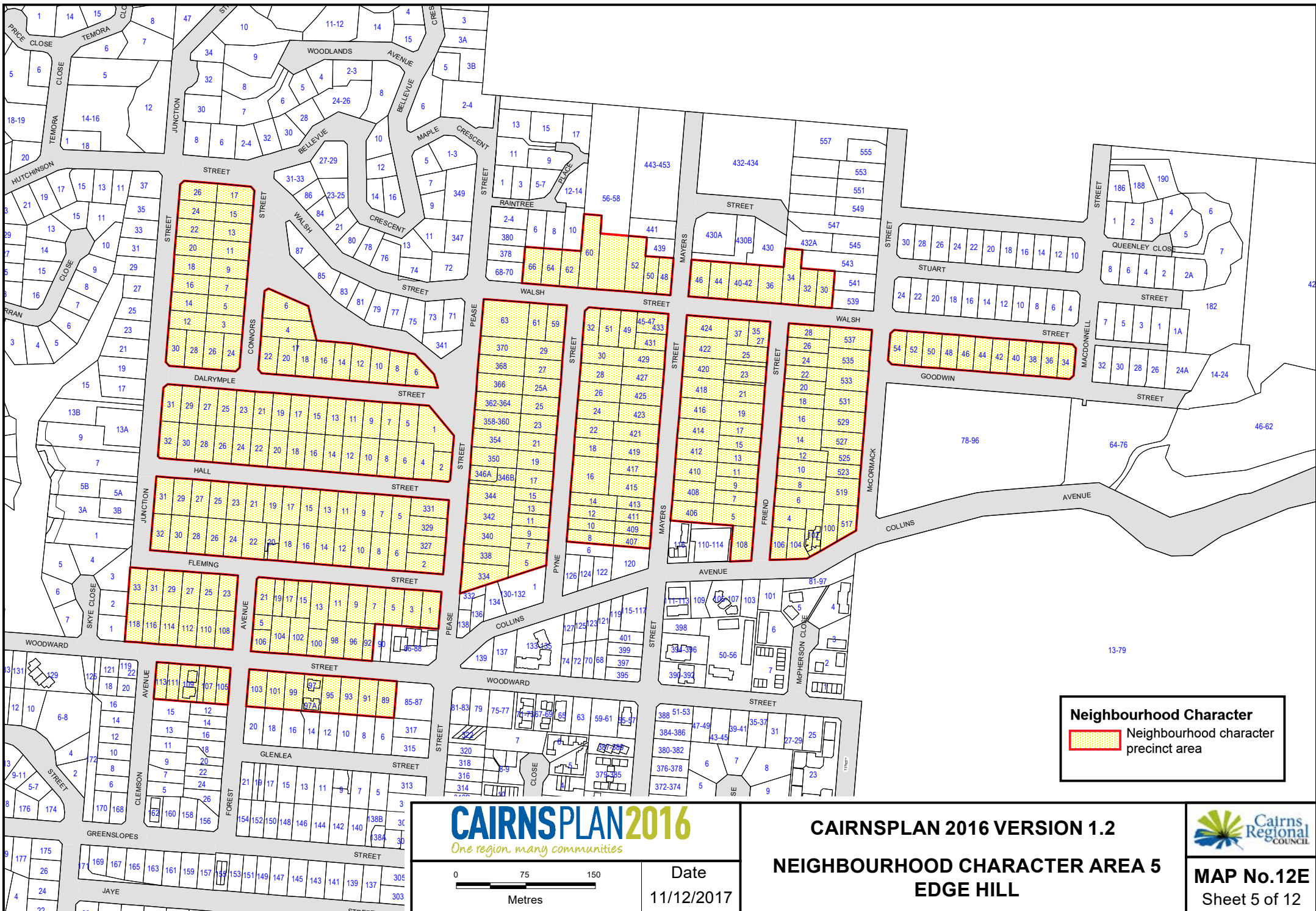
 Neighbourhood character precinct area





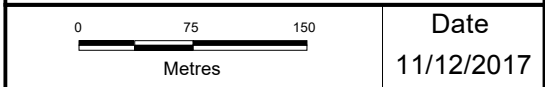
Neighbourhood Character
 Neighbourhood character precinct area






Neighbourhood Character
 Neighbourhood character precinct area

CAIRNSPLAN2016
One region. many communities




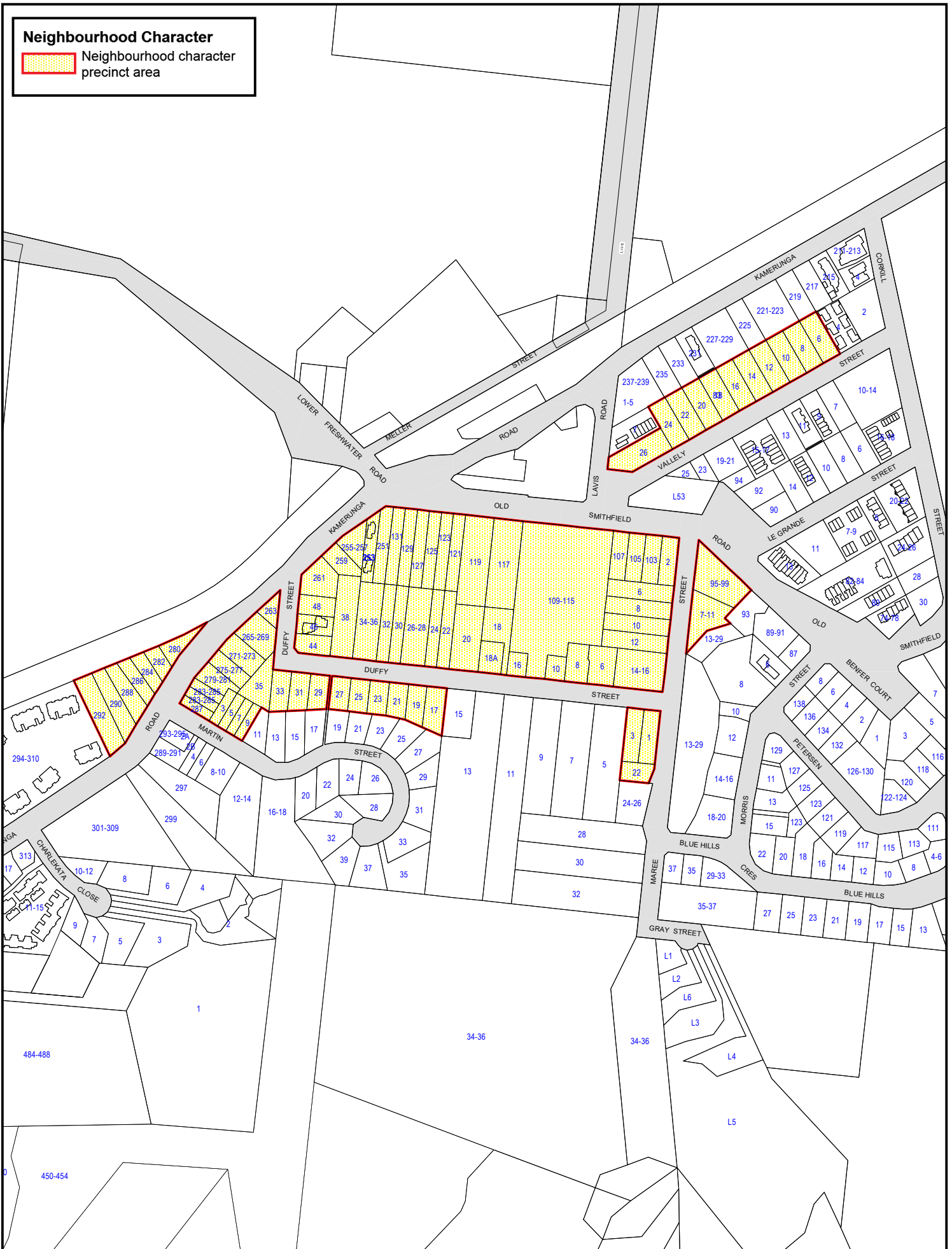
CAIRNSPLAN 2016 VERSION 1.2
NEIGHBOURHOOD CHARACTER AREA 5
EDGE HILL

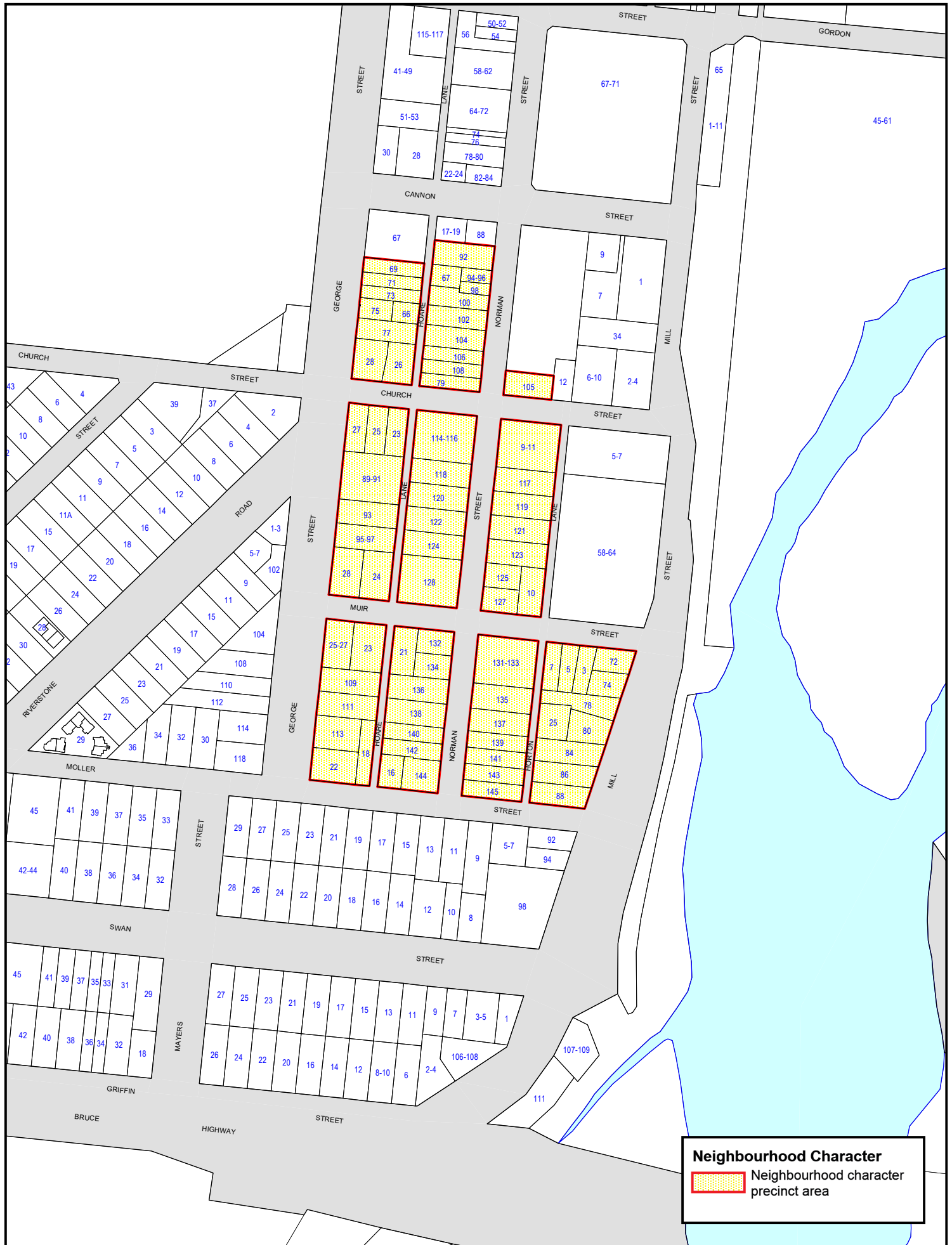
Date
11/12/2017



MAP No.12E
 Sheet 5 of 12

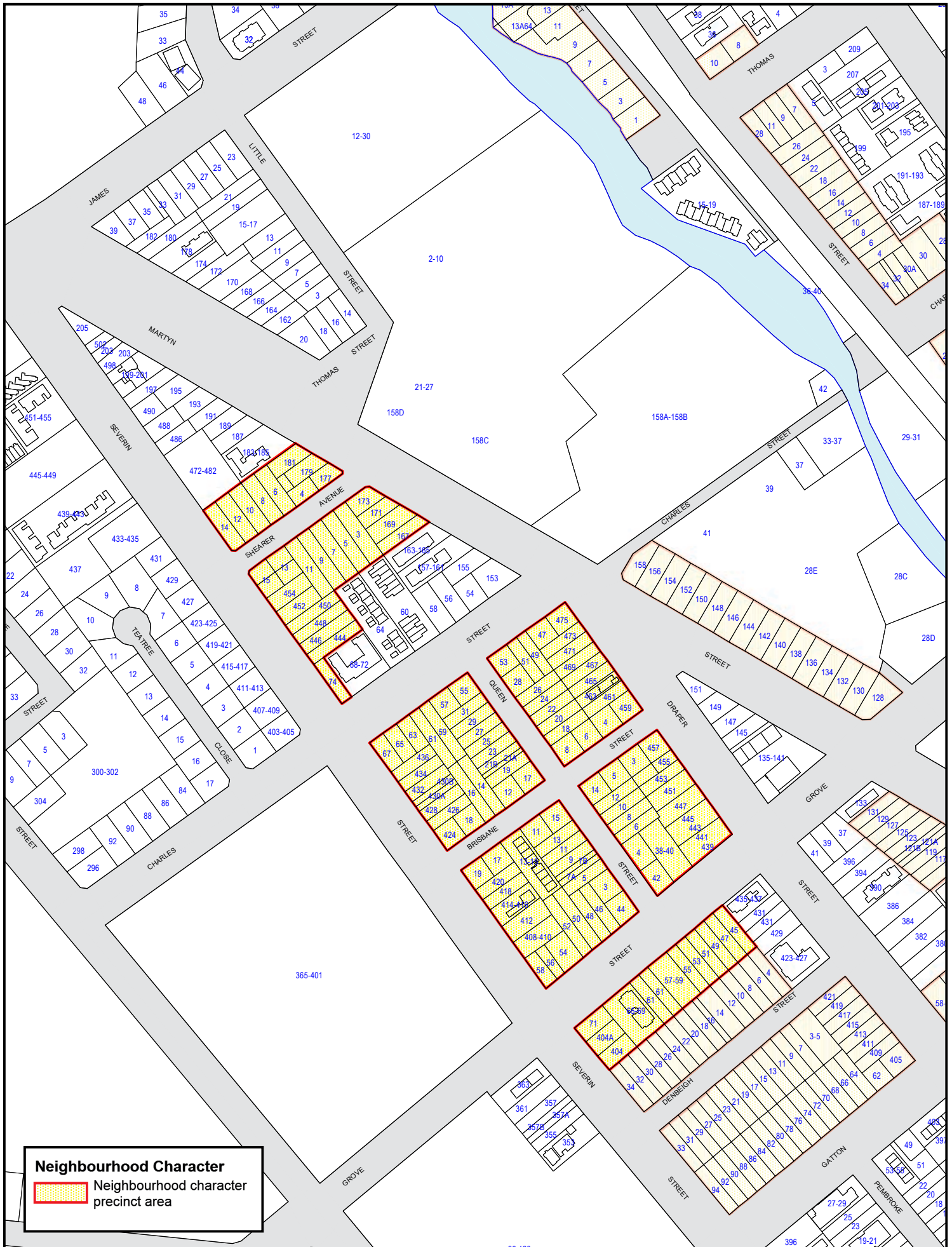
Neighbourhood Character


 Neighbourhood character precinct area

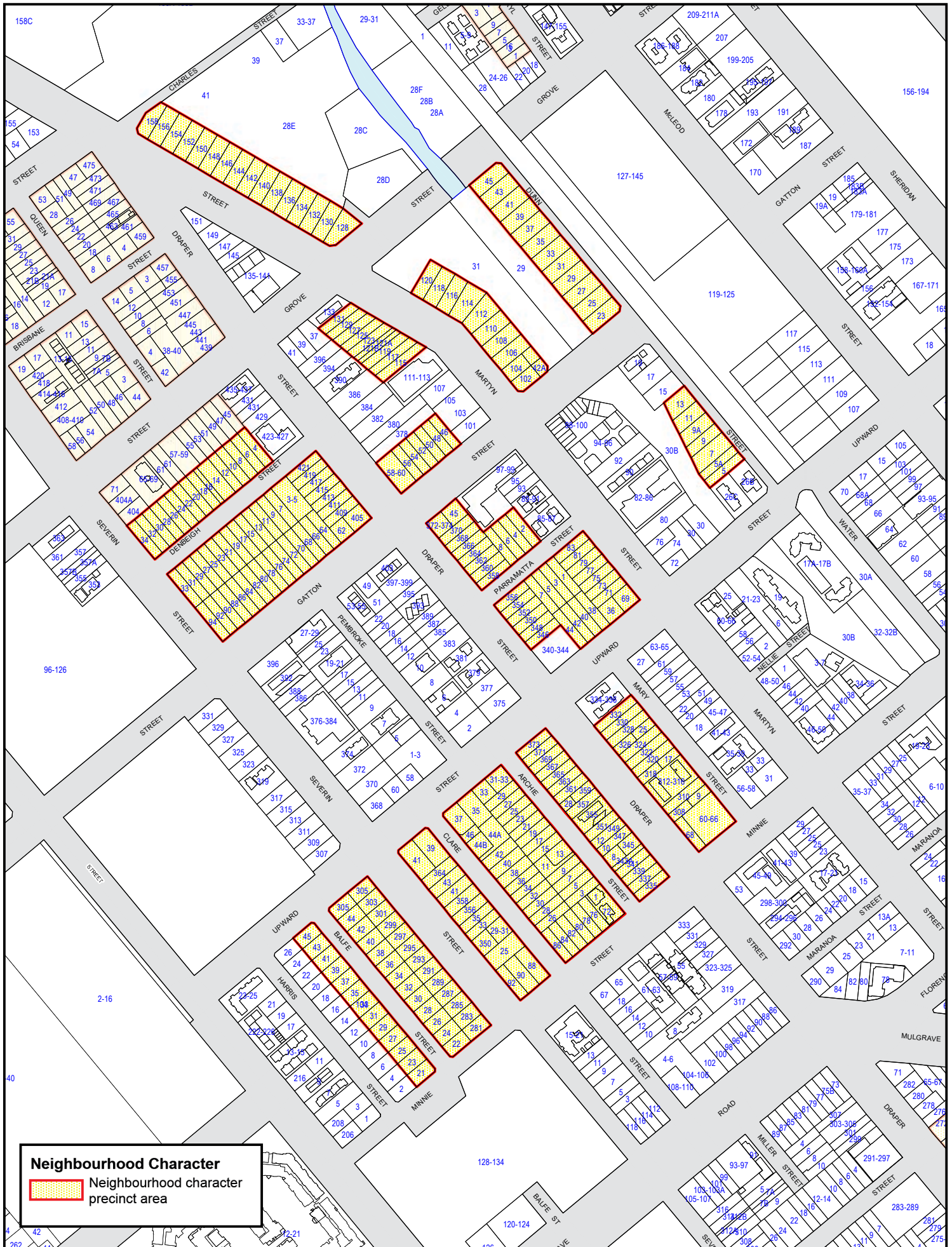





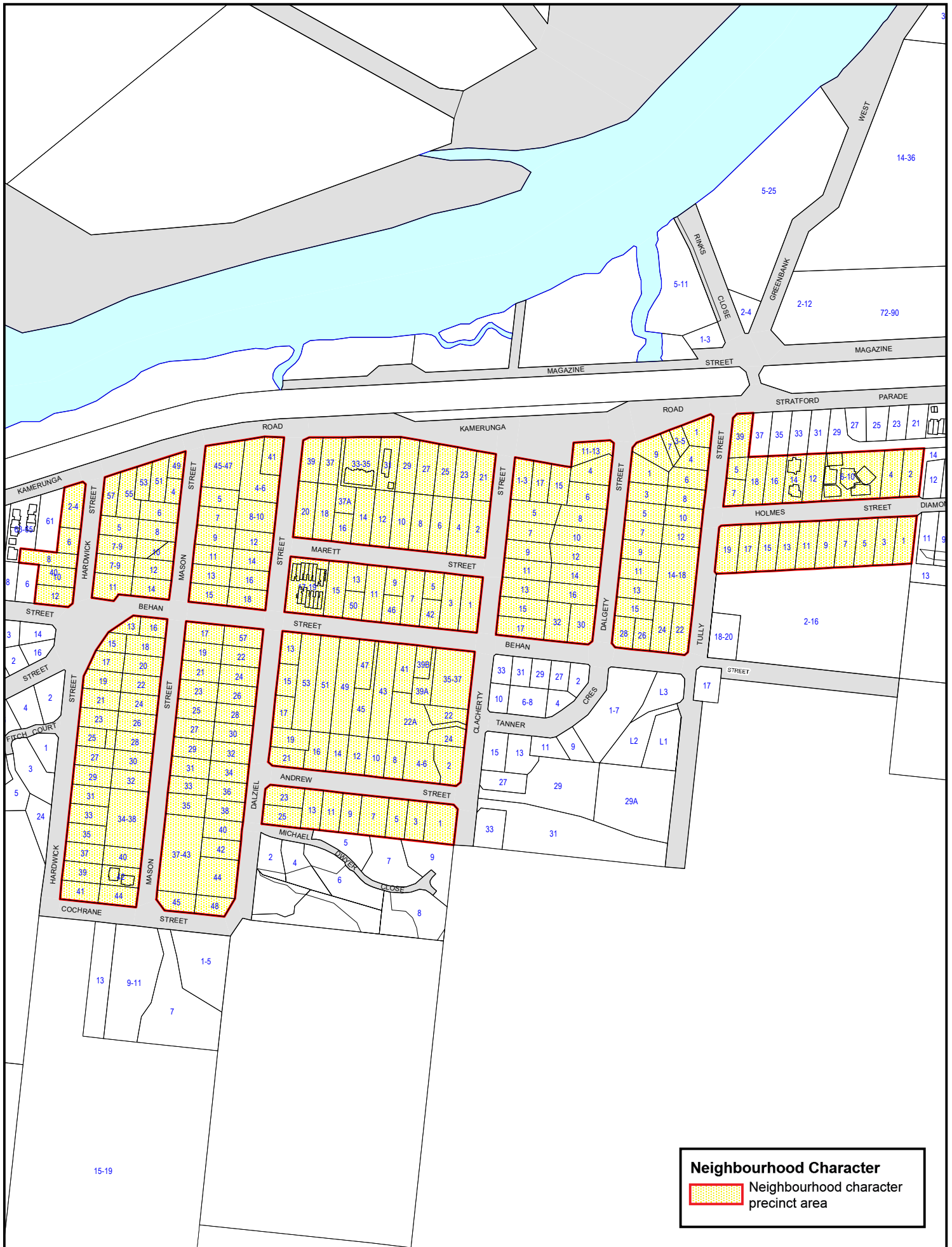
Neighbourhood Character
 Neighbourhood character precinct area

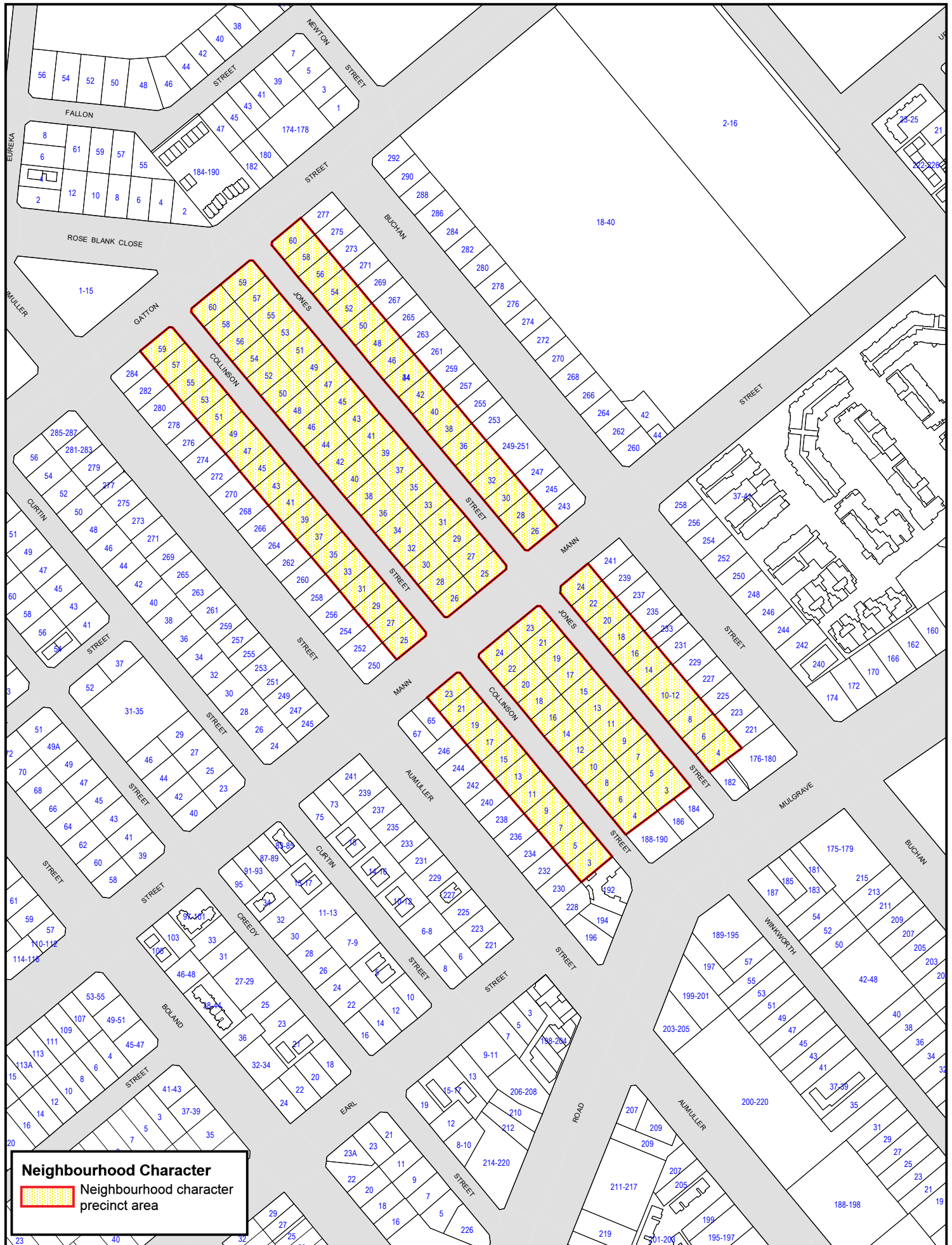



Neighbourhood Character
 Neighbourhood character precinct area

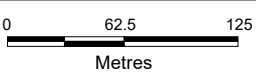


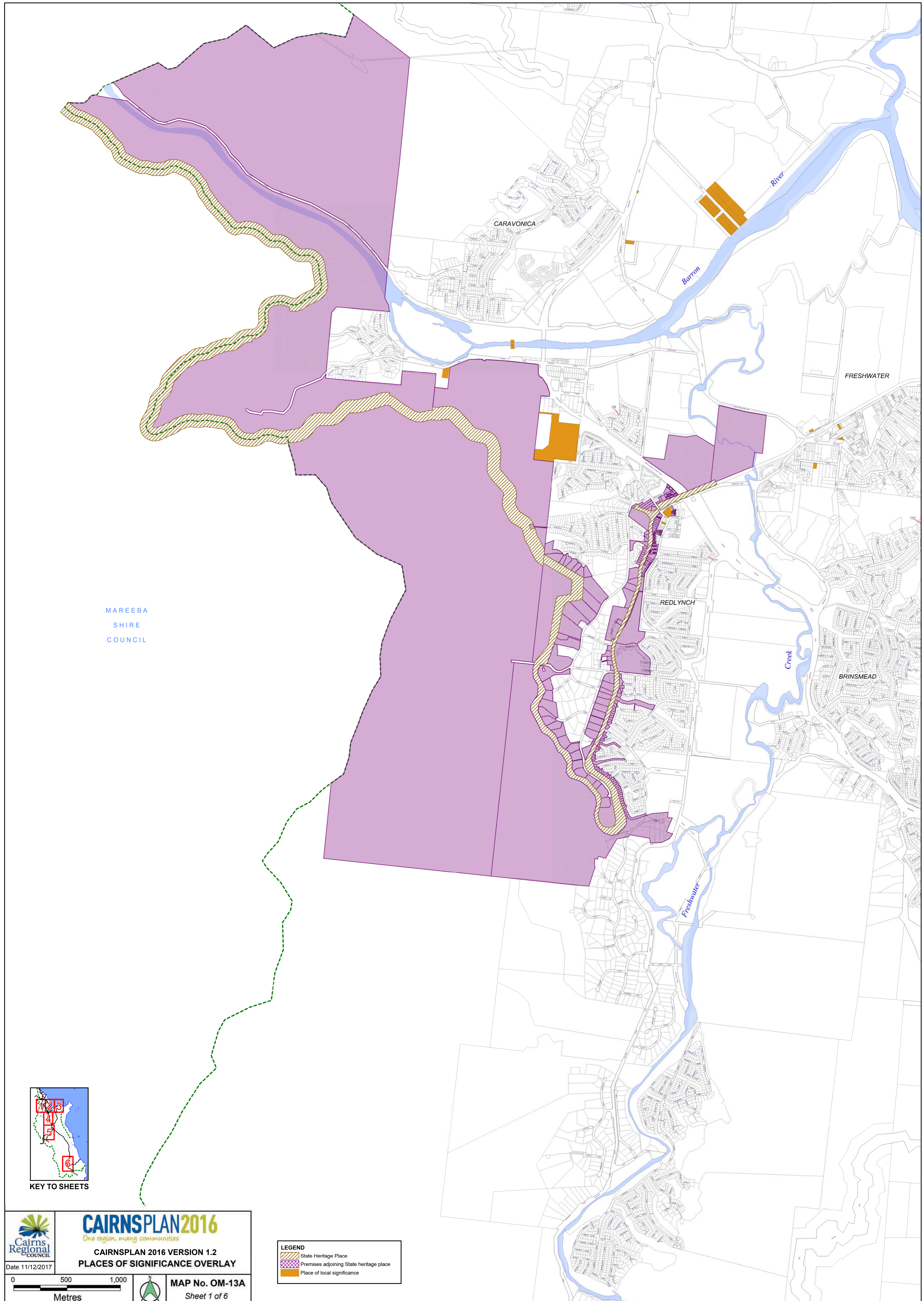
Neighbourhood Character
 Neighbourhood character precinct area



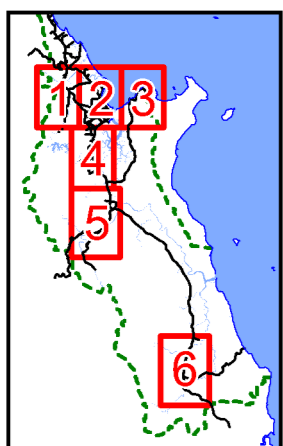


Neighbourhood Character
 Neighbourhood character precinct area






MAREEBA
SHIRE
COUNCIL



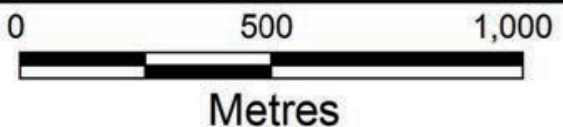
KEY TO SHEETS



CAIRNSPLAN2016
One region, many communities

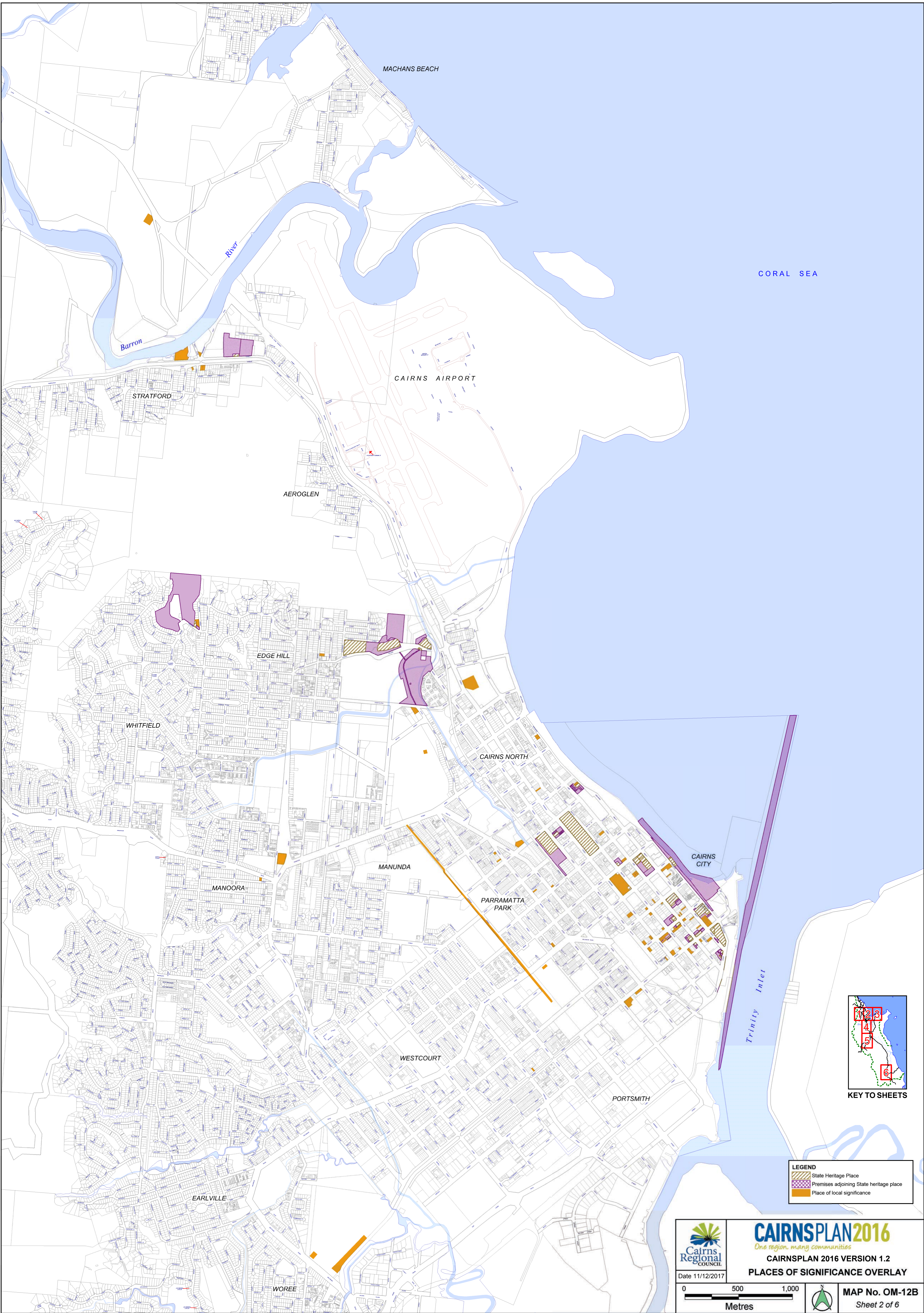
CAIRNSPLAN 2016 VERSION 1.2
PLACES OF SIGNIFICANCE OVERLAY

Date 11/12/2017



MAP No. OM-13A
Sheet 1 of 6

LEGEND	
	State Heritage Place
	Premises adjoining State heritage place
	Place of local significance



MACHANS BEACH

CORAL SEA

Barron River

CAIRNS AIRPORT

STRATFORD

AEROGLEN

EDGE HILL

WHITFIELD

CAIRNS NORTH

CAIRNS CITY

MANOORA

MANUNDA

PARRAMATTA PARK

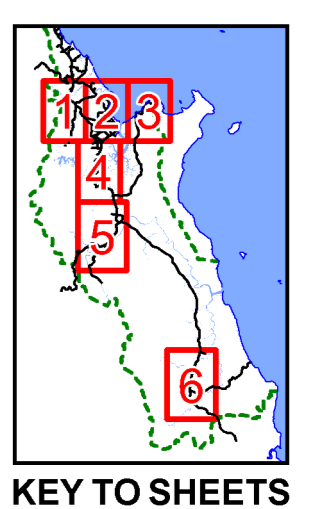
Trinity Inlet

WESTCOURT

PORTSMITH

EARLVILLE

WOREE



LEGEND

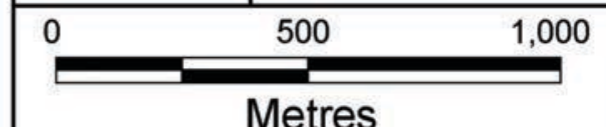
	State Heritage Place
	Premises adjoining State heritage place
	Place of local significance



CAIRNSPLAN2016
One region. many communities

CAIRNSPLAN 2016 VERSION 1.2
PLACES OF SIGNIFICANCE OVERLAY

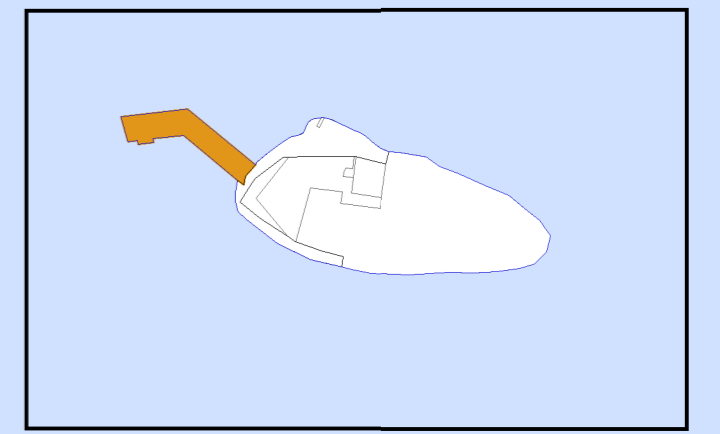
Date 11/12/2017



MAP No. OM-12B
 Sheet 2 of 6



INSERT - BESSIE POINT



INSERT - GREEN ISLAND

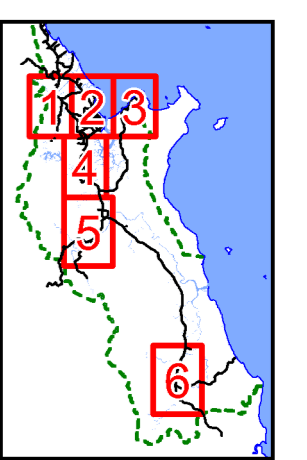
CORAL SEA

FALSE CAPE

EAST TRINITY


SEE BESSIE POINT INSERT

YARRABAH SHIRE COUNCIL



KEY TO SHEETS

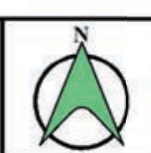
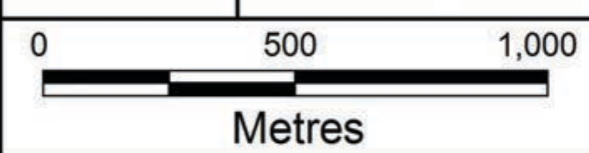
LEGEND	
	State Heritage Place
	Premises adjoining State heritage place
	Place of local significance



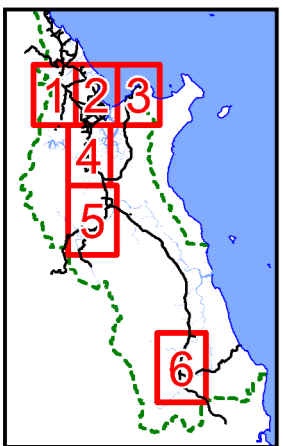
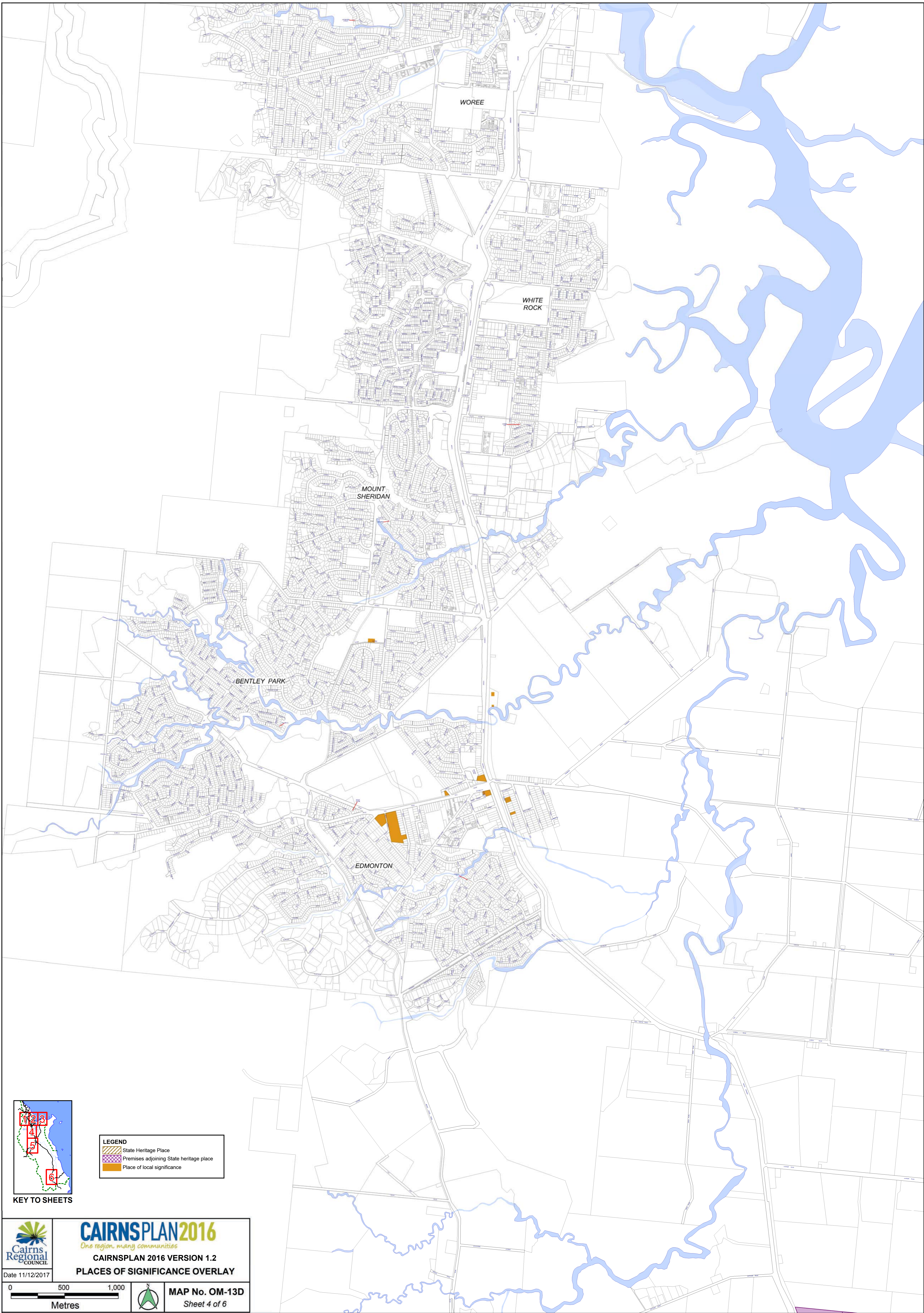
CAIRNSPLAN2016
One region. many communities

CAIRNSPLAN 2016 VERSION 1.2
PLACES OF SIGNIFICANCE OVERLAY

Date 11/12/2017




MAP No. OM-13C
Sheet 3 of 6



KEY TO SHEETS

LEGEND	
	State Heritage Place
	Premises adjoining State heritage place
	Place of local significance



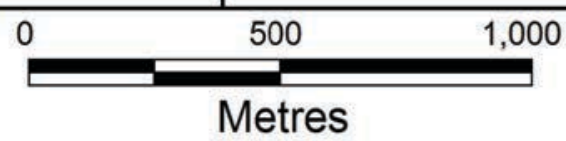
CAIRNSPLAN2016

One region. many communities

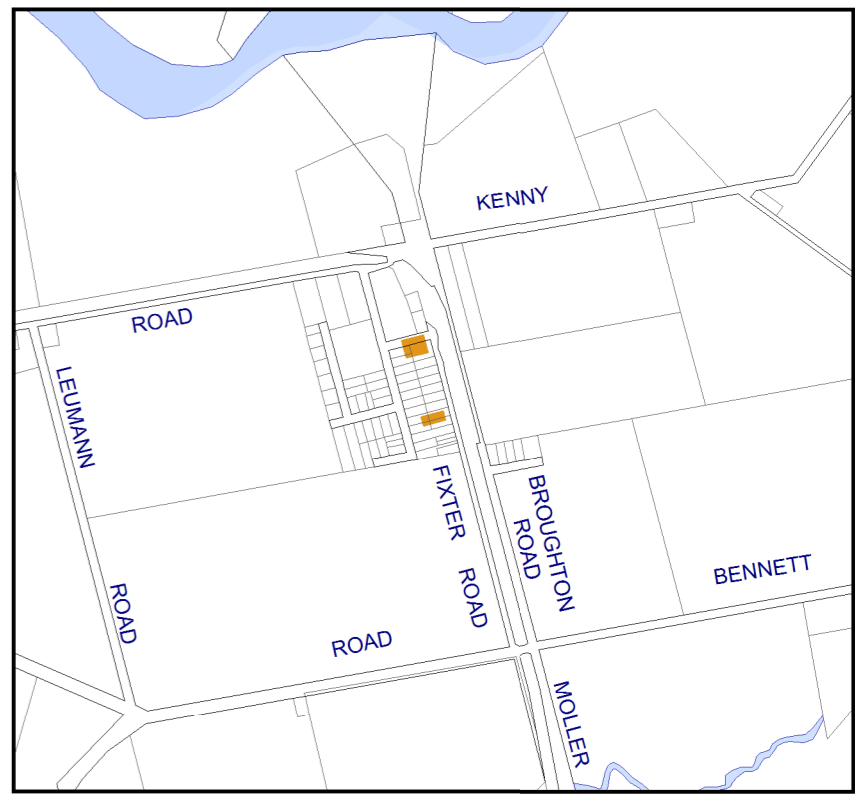
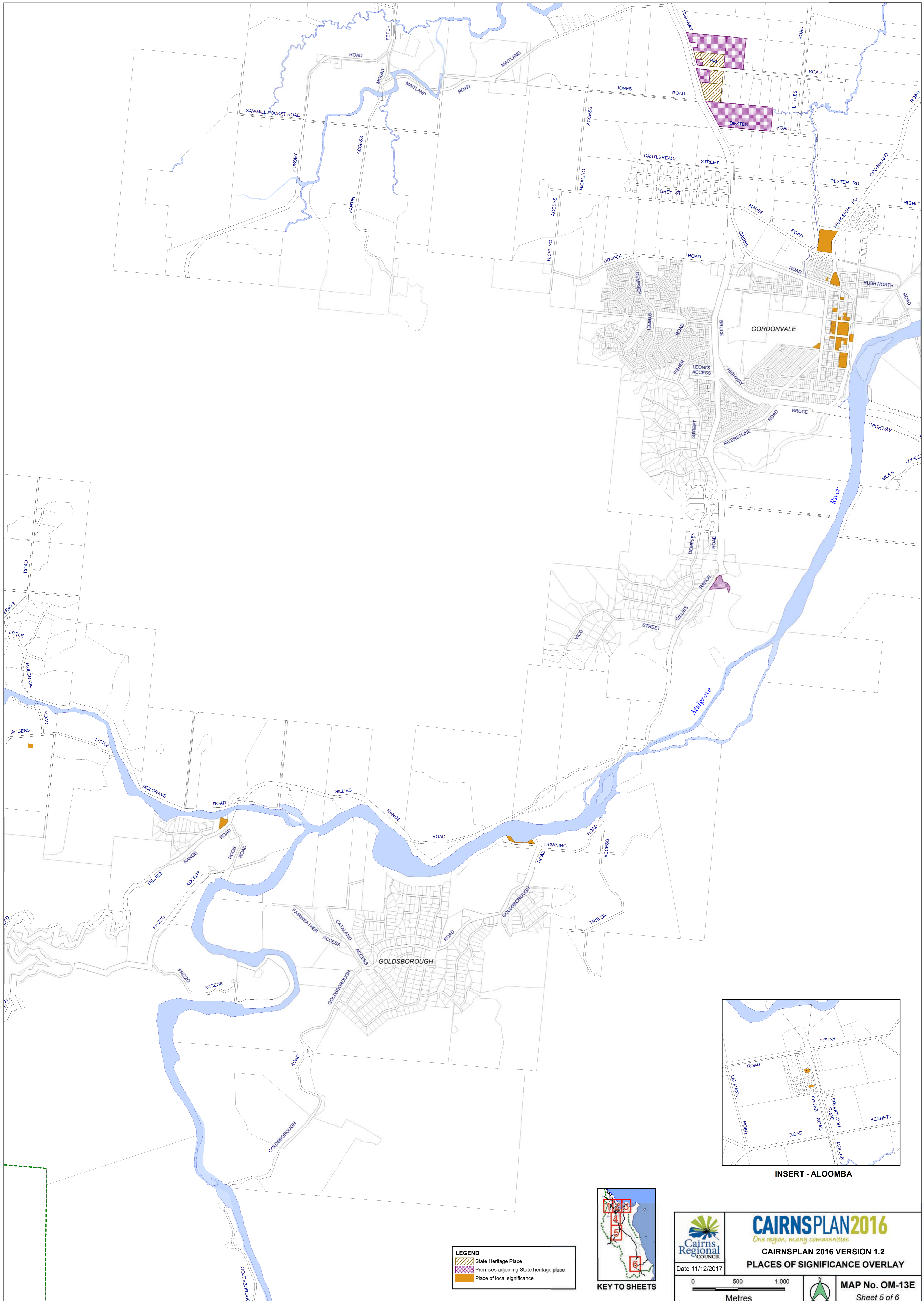
CAIRNSPLAN 2016 VERSION 1.2

PLACES OF SIGNIFICANCE OVERLAY

Date 11/12/2017

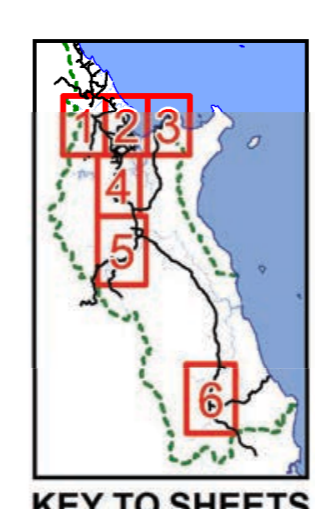


MAP No. OM-13D
Sheet 4 of 6



INSERT - ALOOMBA

LEGEND	
	State Heritage Place
	Premises adjoining State heritage place
	Place of local significance



KEY TO SHEETS

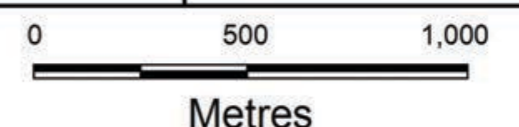


Date 11/12/2017

CAIRNSPLAN2016

One region. many communities

CAIRNSPLAN 2016 VERSION 1.2
PLACES OF SIGNIFICANCE OVERLAY



MAP No. OM-13E
Sheet 5 of 6

SEE
INSERT

ELLIS BEACH

DOUBLE
ISLAND

PALM COVE

CLIFTON BEACH

TRINITY BEACH

YORKEYS KNOB

SMITHFIELD

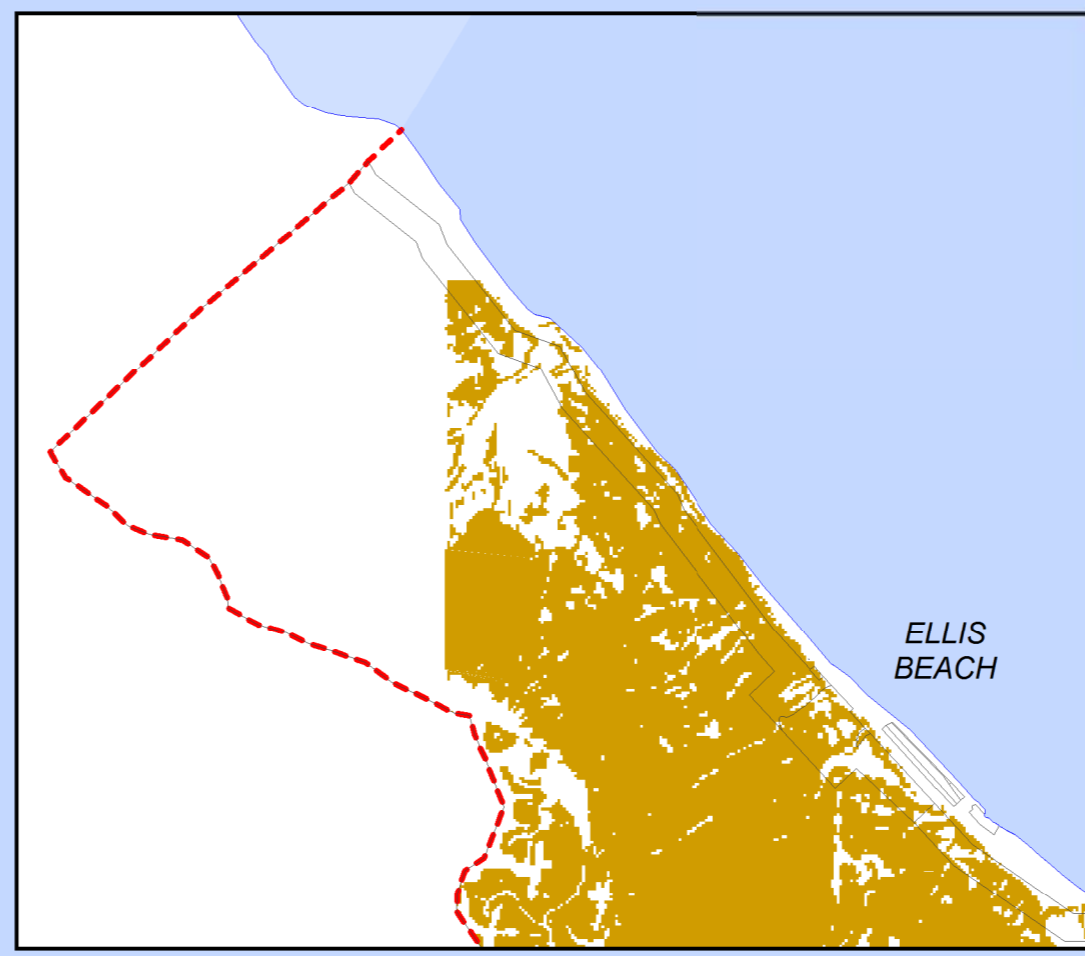
HOLLOWAYS BEACH

CORAL
SEA

MACHANS BEACH

REDLYNCH

TRINITY
INLET



INSERT



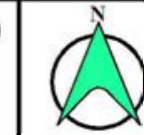
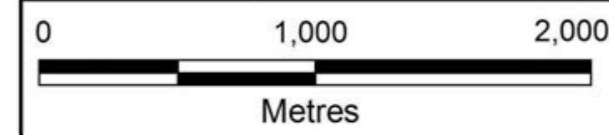
CAIRNSPLAN2016

One region. many communities

CAIRNSPLAN 2016 VERSION 1.2

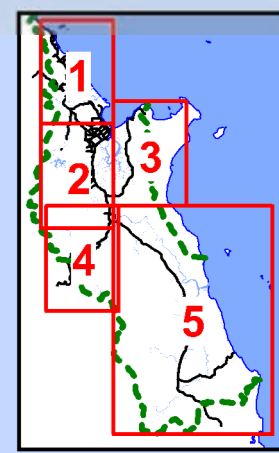
POTENTIAL LANDSLIP HAZARD OVERLAY

Date 11/12/2017



MAP No. OM-14A
Sheet 1 of 5

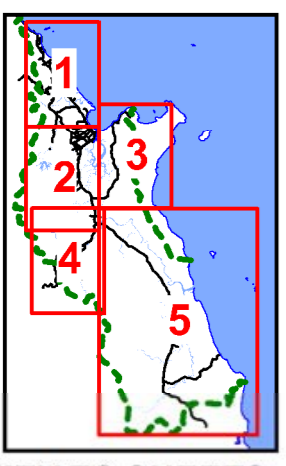
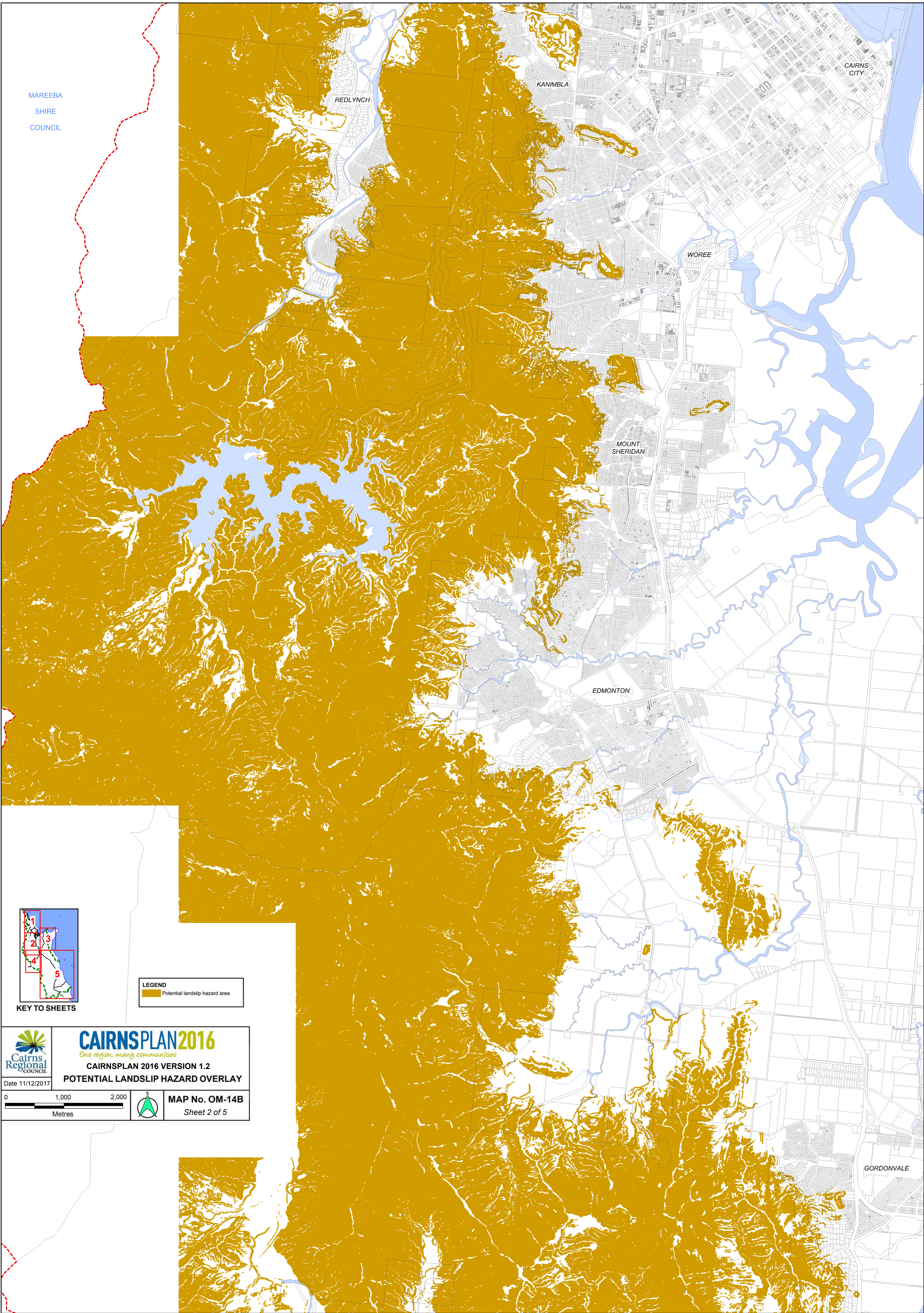
LEGEND
 Potential landslip hazard area



KEY TO SHEETS

MAREEBA
SHIRE
COUNCIL

MAREEBA
SHIRE
COUNCIL



KEY TO SHEETS

LEGEND
Potential landslip hazard area



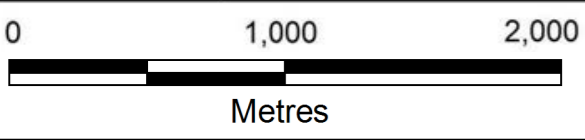
CAIRNSPLAN2016

One region. many communities

CAIRNSPLAN 2016 VERSION 1.2

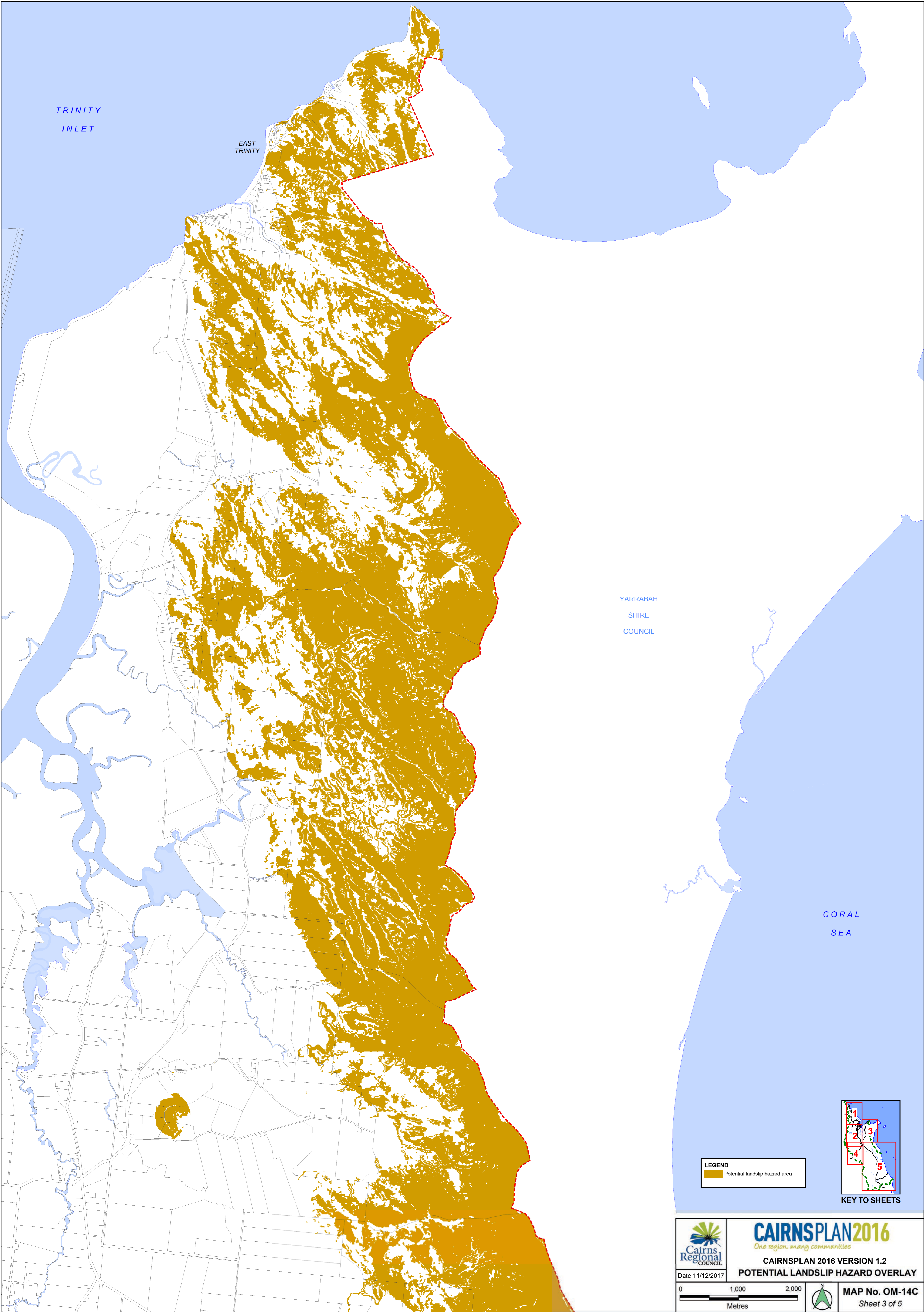
POTENTIAL LANDSLIP HAZARD OVERLAY

Date 11/12/2017



MAP No. OM-14B
Sheet 2 of 5

GORDONVALE



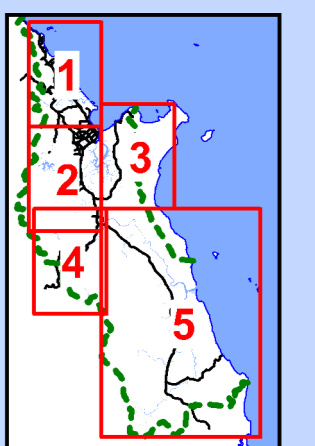
TRINITY
INLET

EAST
TRINITY


YARRABAH
SHIRE
COUNCIL

CORAL
SEA

LEGEND
Potential landslip hazard area



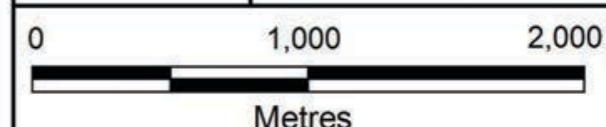
KEY TO SHEETS



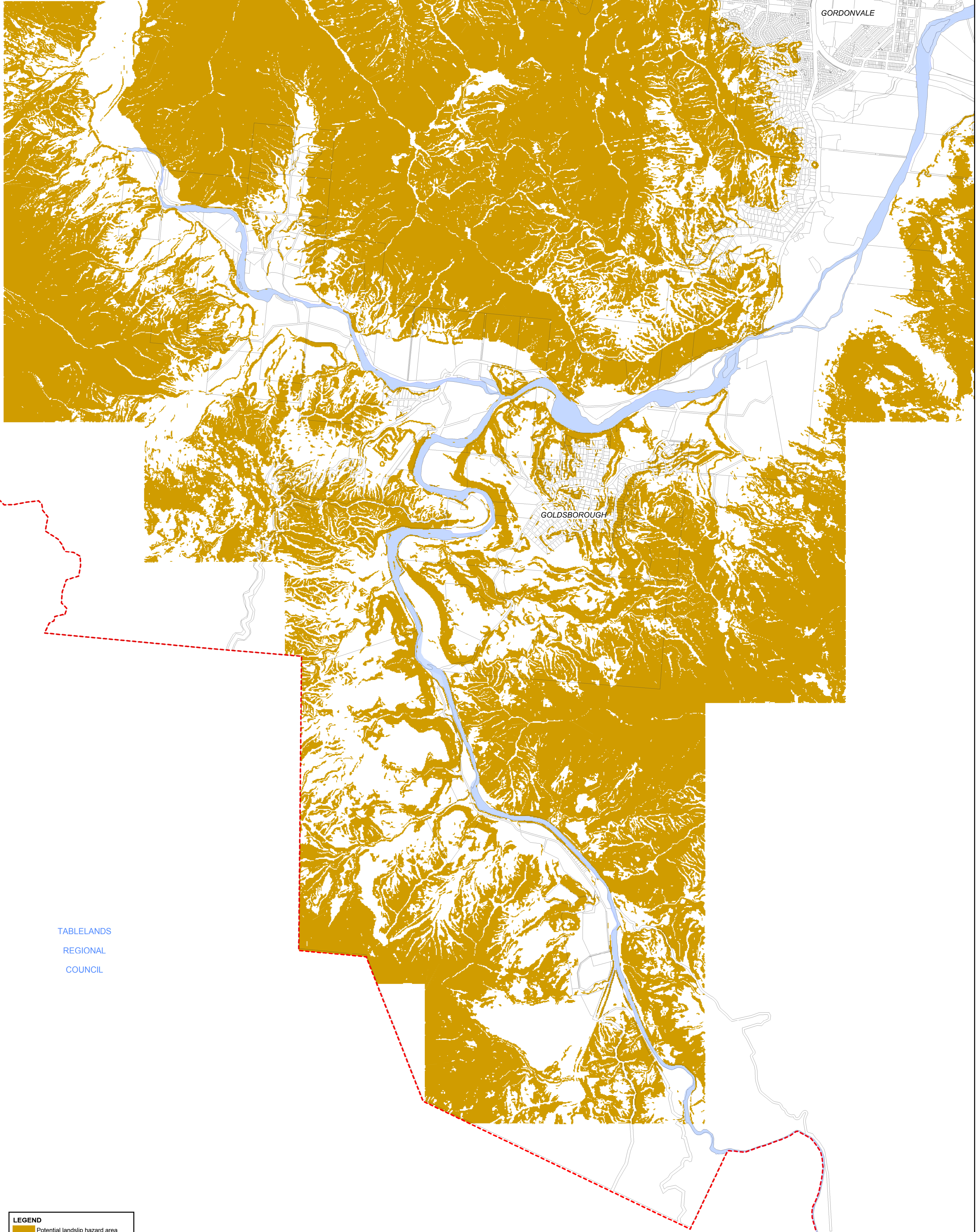
Date 11/12/2017

CAIRNSPLAN2016
One region. many communities

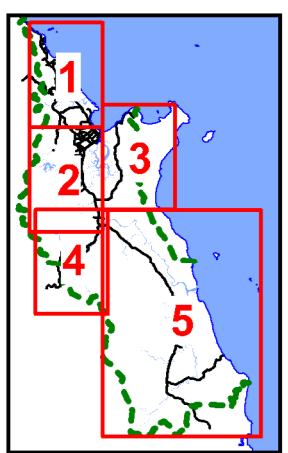
CAIRNSPLAN 2016 VERSION 1.2
POTENTIAL LANDSLIP HAZARD OVERLAY



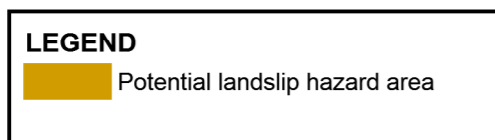
MAP No. OM-14C
Sheet 3 of 5

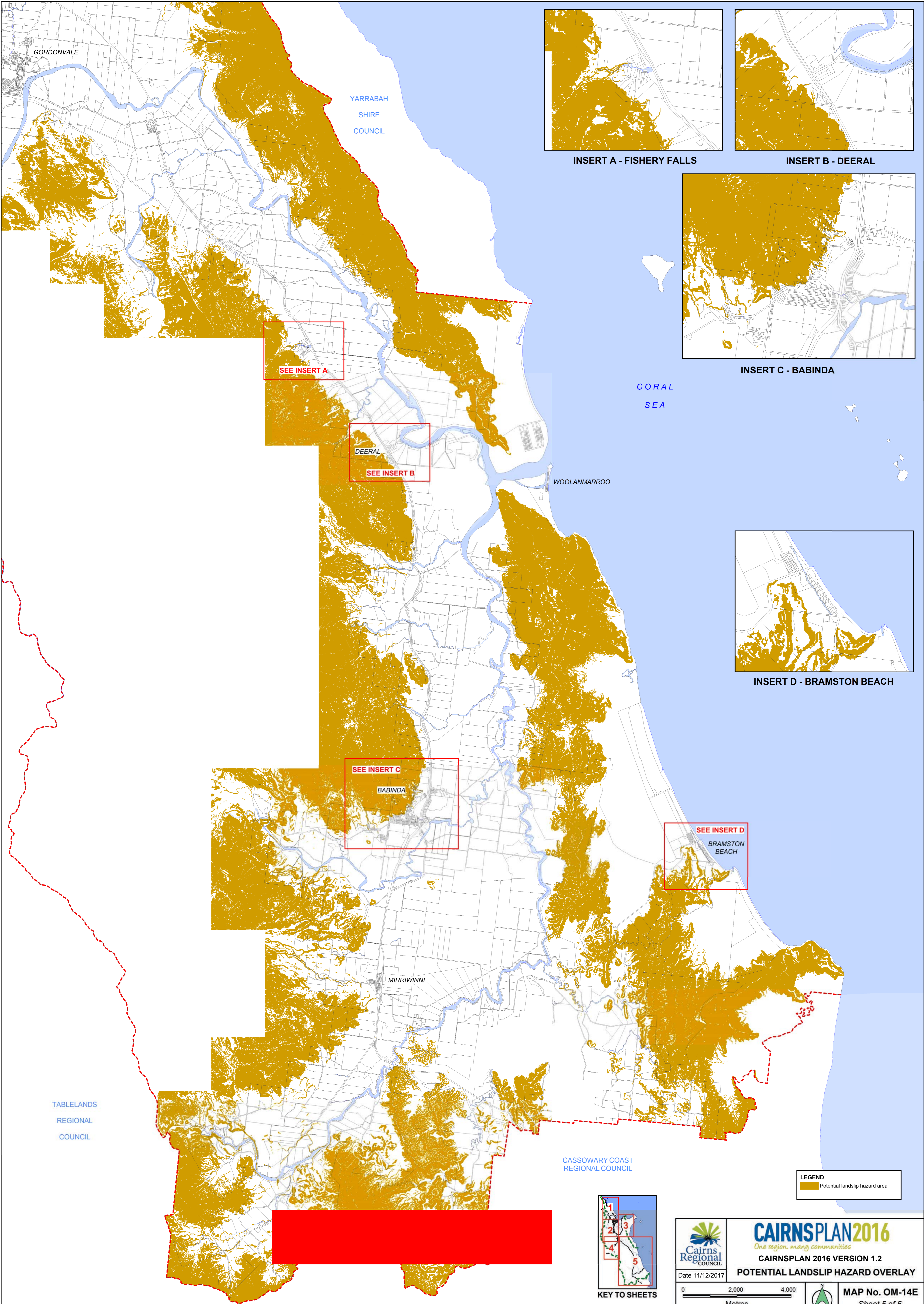


TABLELANDS
REGIONAL
COUNCIL

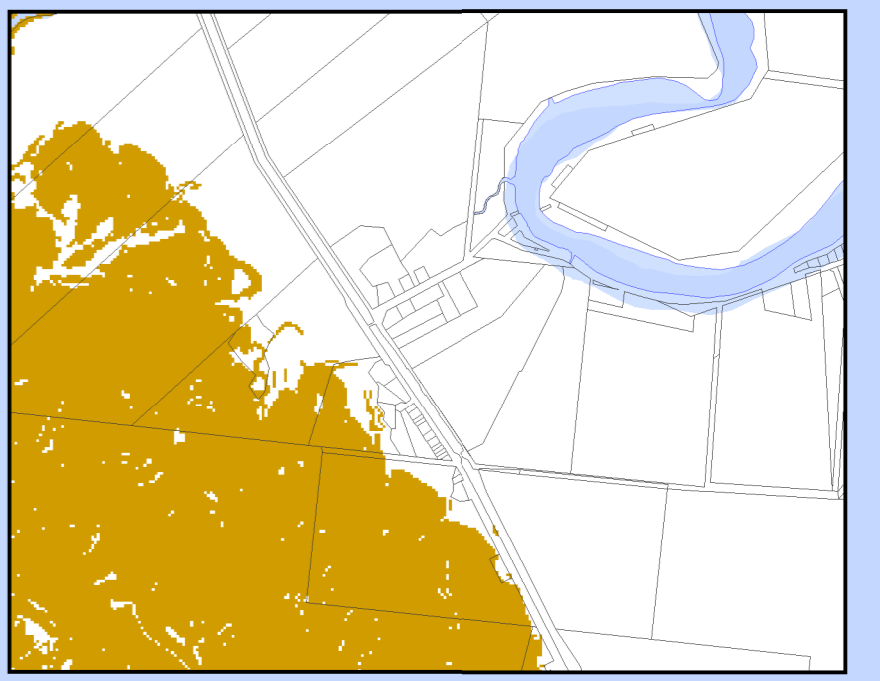


KEY TO SHEETS

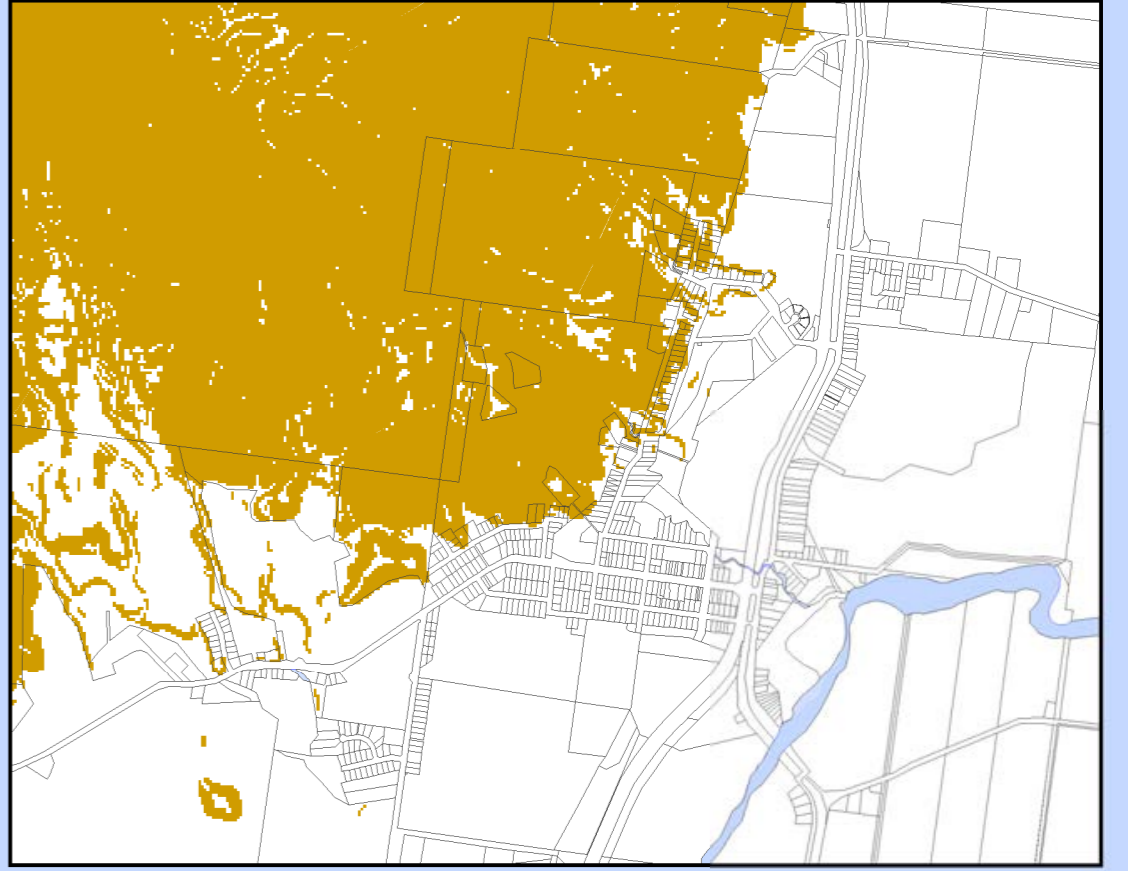




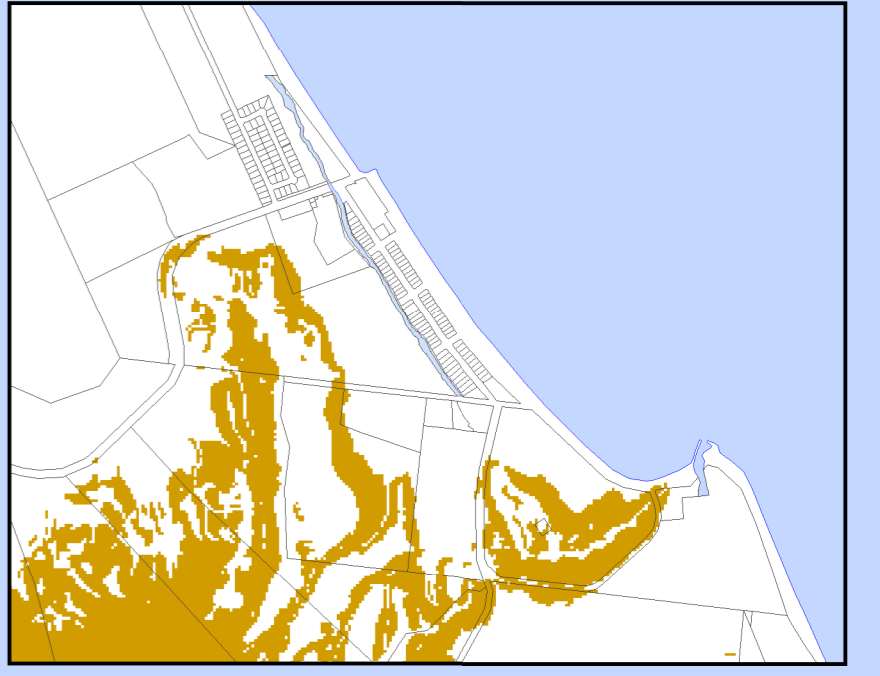
INSERT A - FISHERY FALLS



INSERT B - DEERAL



INSERT C - BABINDA



INSERT D - BRAMSTON BEACH

SEE INSERT A

DEERAL
SEE INSERT B

SEE INSERT C
BABINDA

SEE INSERT D
BRAMSTON BEACH

LEGEND
Potential landslip hazard area



KEY TO SHEETS

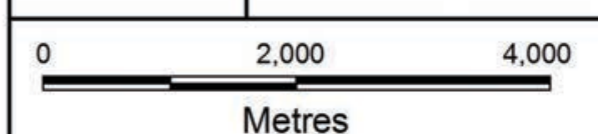


Date 11/12/2017

CAIRNSPLAN2016
One region. many communities

CAIRNSPLAN 2016 VERSION 1.2

POTENTIAL LANDSLIP HAZARD OVERLAY



MAP No. OM-14E
Sheet 5 of 5

TABLELANDS
REGIONAL
COUNCIL

YARRABAH
SHIRE
COUNCIL

CORAL
SEA

WOOLANMARROO

MIRRIWINNI

CASSOWARY COAST
REGIONAL COUNCIL



SEE
INSERT

ELLIS BEACH

DOUBLE
ISLAND

PALM COVE

CLIFTON BEACH

TRINITY BEACH

YORKEYS KNOB

SMITHFIELD


HOLLOWAYS BEACH

CORAL
SEA

MACHANS BEACH

REDLYNCH


TRINITY
INLET



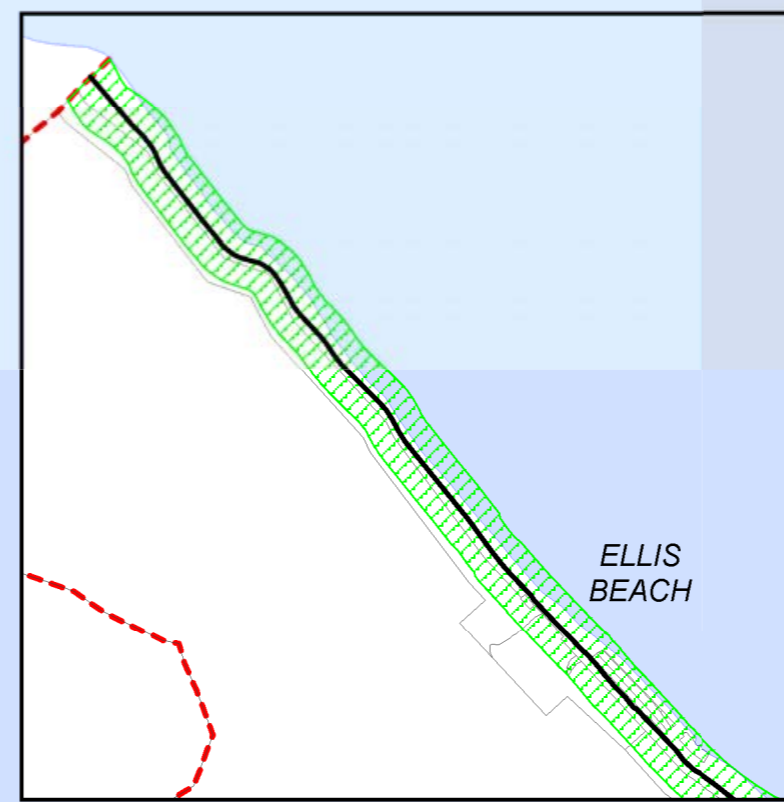
CAIRNSPLAN2016
One region. many communities.

CAIRNSPLAN 2016 VERSION 1.2
TRANSPORT NETWORK OVERLAY
ROAD HIERARCHY

Date 11/12/2017



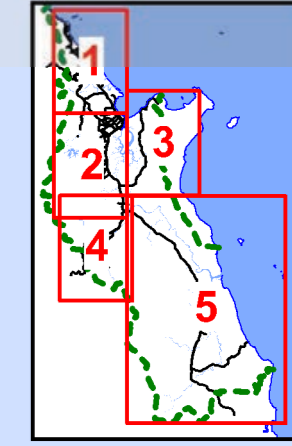
MAP No. OM-15A
Sheet 1 of 5



INSERT

LEGEND

- State Controlled Road
- Future State Controlled Road
- Sub Arterial Road
- Future Sub Arterial Road
- Collector Road
- Future Collector Road
- Access Road
- Future Access Road
- Industrial Road
- Major Rural Road
- Future Major Rural Road
- Minor Rural Road
- Future Minor Rural Road
- Unformed Road
- ▨ Major transport corridor buffer area



KEY TO SHEETS

NOTE

Major transport corridor buffer area incorporates the land designated under Chapter 8B of the Building Act 1975 as a transport noise corridor.

MAREEBA
SHIRE
COUNCIL

REDLYNCH

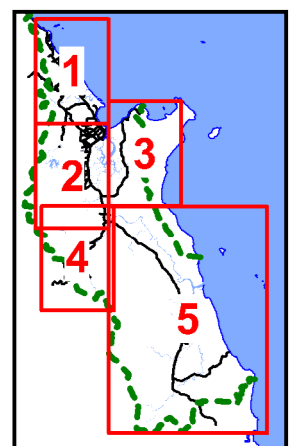
KANIMBLA

WOREE

MOUNT
SHERIDAN

EDMONTON

GORDONVALE



KEY TO SHEETS

LEGEND	
	State Controlled Road
	Future State Controlled Road
	Sub Arterial Road
	Future Sub Arterial Road
	Collector Road
	Future Collector Road
	Access Road
	Future Access Road
	Industrial Road
	Future Industrial Road
	Major Rural Road
	Future Major Rural Road
	Minor Rural Road
	Future Minor Rural Road
	Unformed Road
	Major transport corridor buffer area

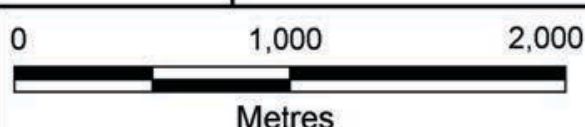
NOTE
Major transport corridor buffer area incorporates the land designated under Chapter 8B of the Building Act 1975 as a transport noise corridor.



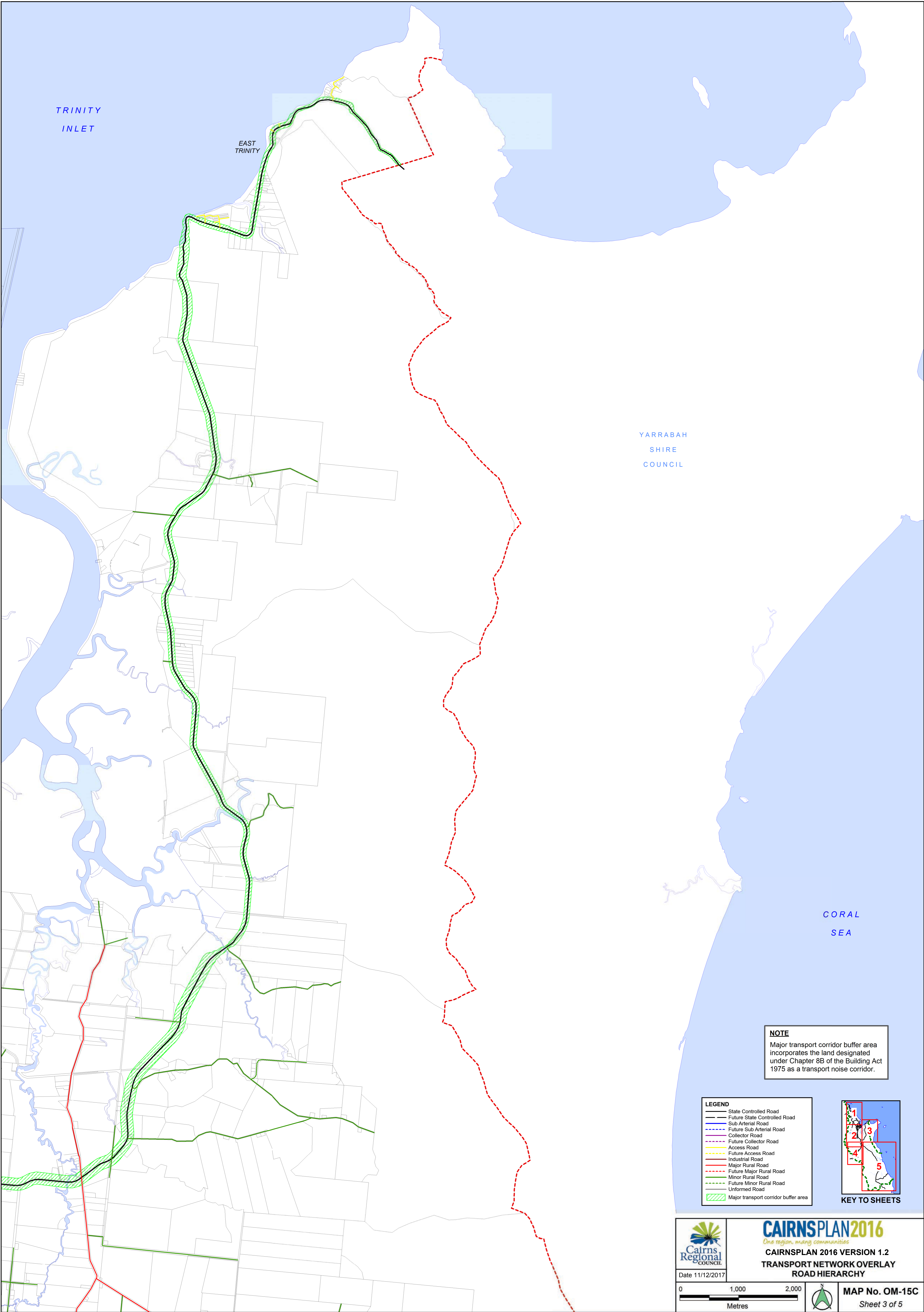
CAIRNSPLAN2016
One region, many communities

CAIRNSPLAN 2016 VERSION 1.2
TRANSPORT NETWORK OVERLAY
ROAD HIERARCHY

Date 11/12/2017



MAP No. OM-15B
Sheet 2 of 5



TRINITY
INLET

EAST
TRINITY

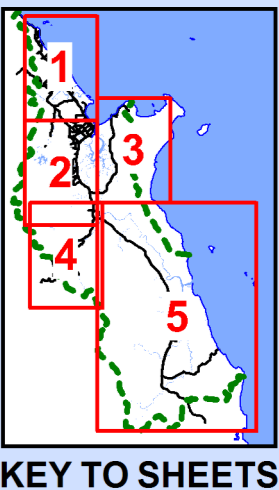
YARRABAH
SHIRE
COUNCIL

CORAL
SEA

NOTE
Major transport corridor buffer area
incorporates the land designated
under Chapter 8B of the Building Act
1975 as a transport noise corridor.

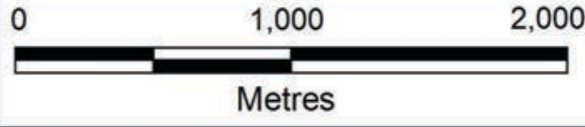
LEGEND

- State Controlled Road
- Future State Controlled Road
- Sub Arterial Road
- Future Sub Arterial Road
- Collector Road
- Future Collector Road
- Access Road
- Future Access Road
- Industrial Road
- Major Rural Road
- Future Major Rural Road
- Minor Rural Road
- Future Minor Rural Road
- Unformed Road
- ▨ Major transport corridor buffer area

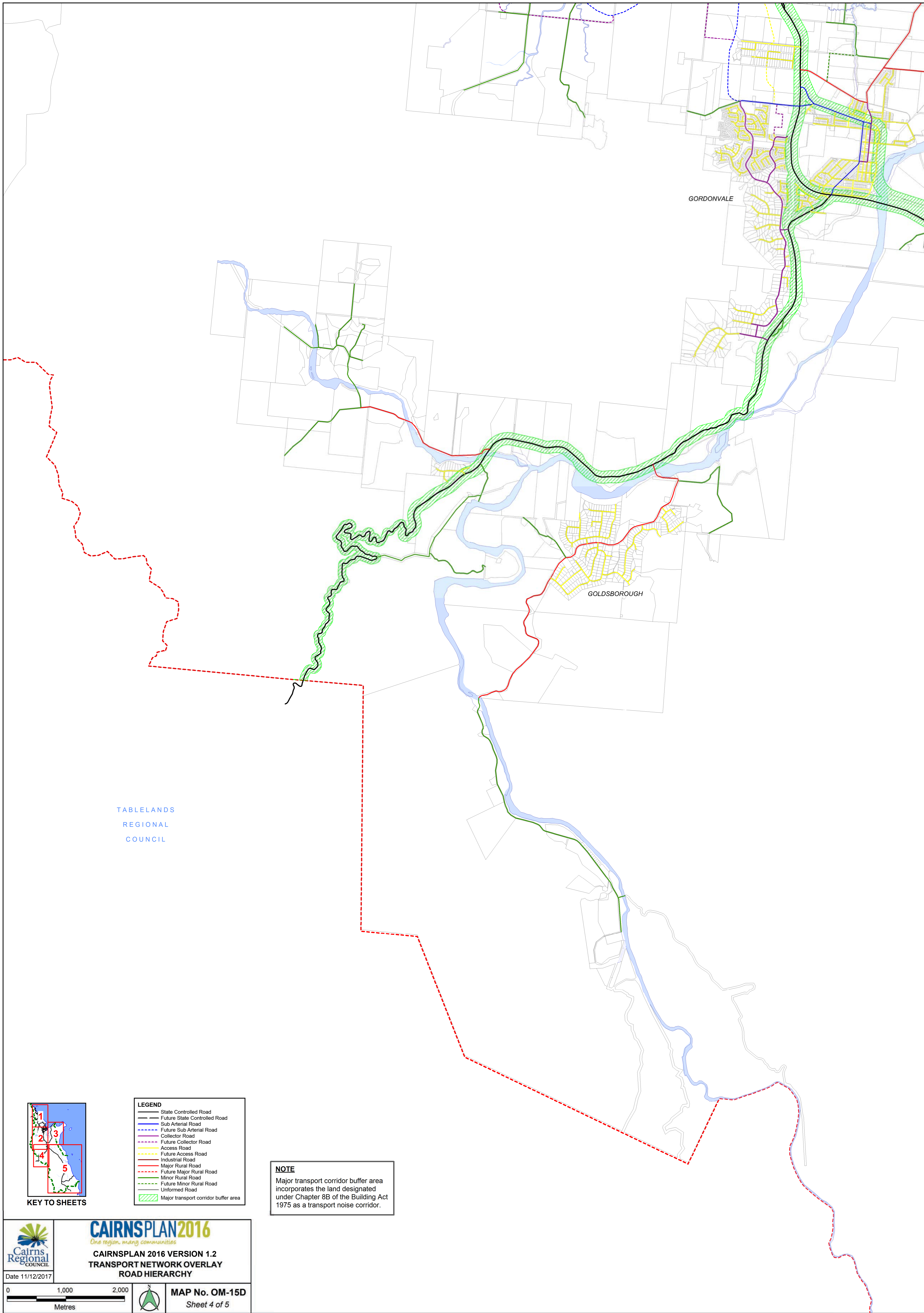


CAIRNSPLAN2016
One region, many communities
CAIRNSPLAN 2016 VERSION 1.2
TRANSPORT NETWORK OVERLAY
ROAD HIERARCHY

Date 11/12/2017



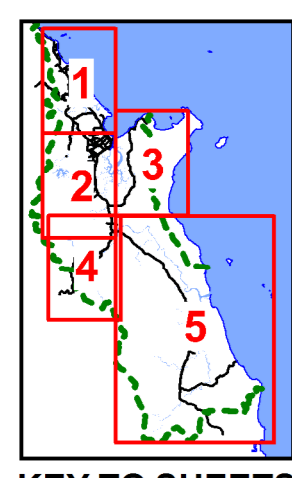
MAP No. OM-15C
Sheet 3 of 5



GORDONVALE

GOLDSBOROUGH

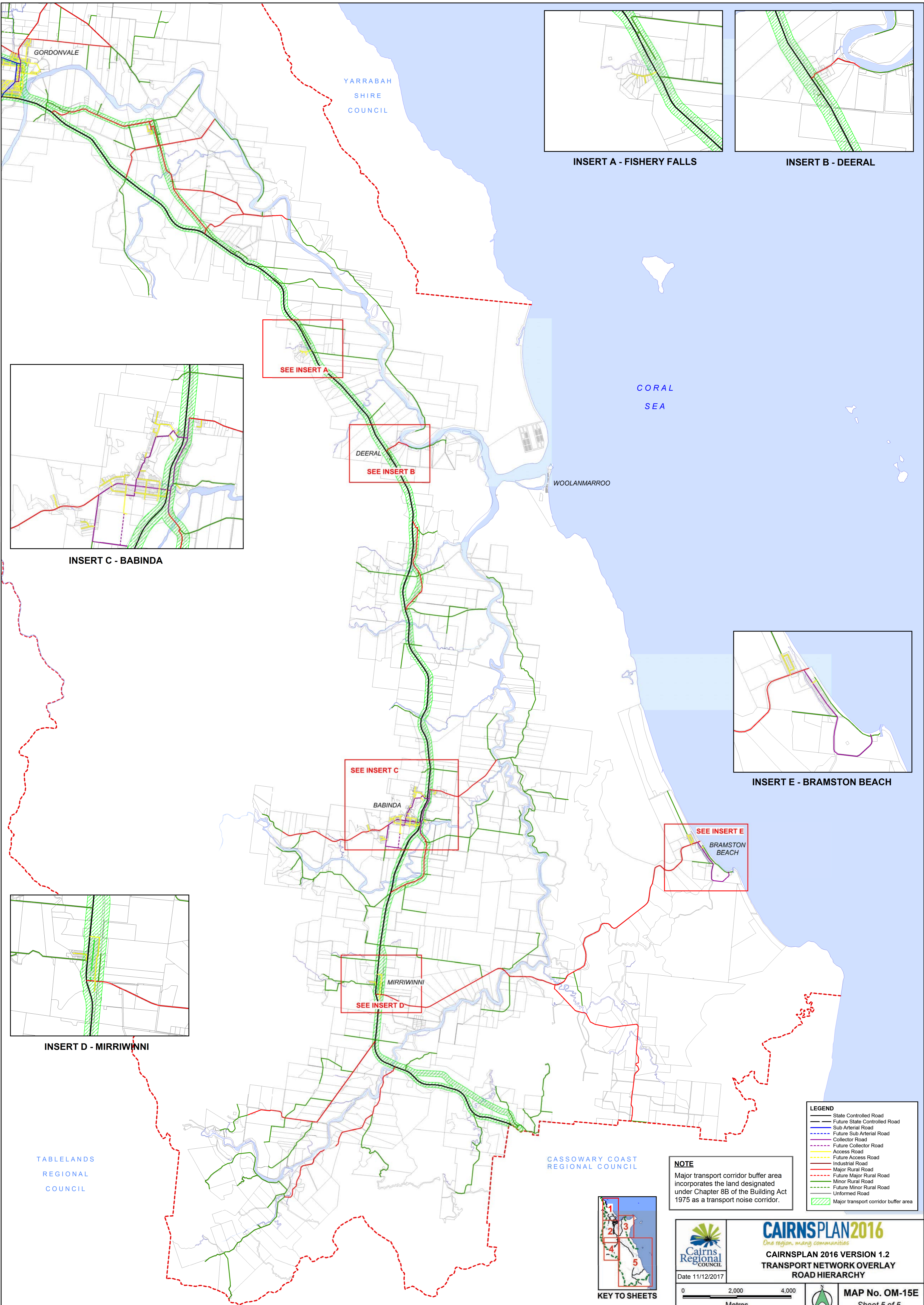
TABLELANDS
REGIONAL
COUNCIL



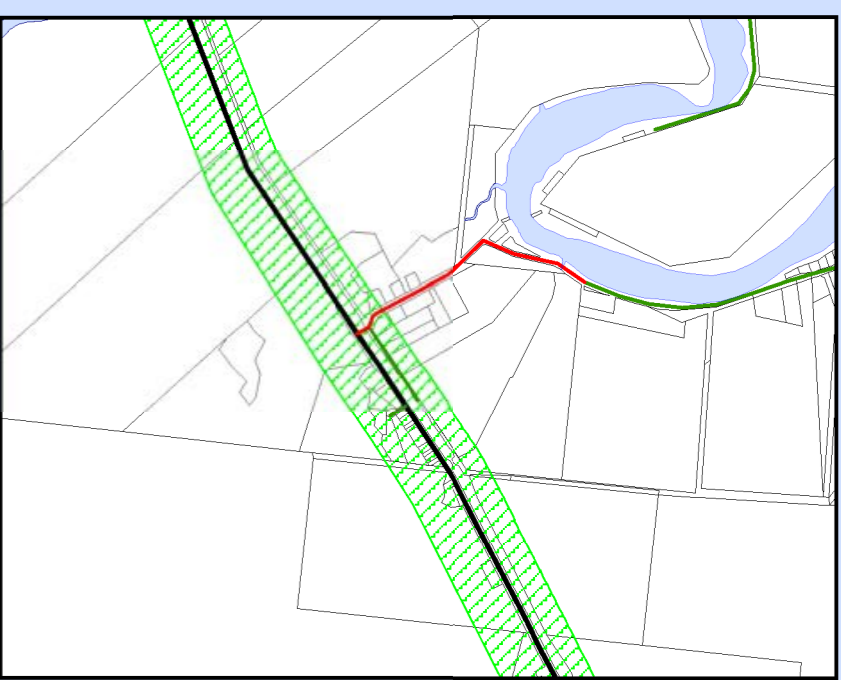
LEGEND

- State Controlled Road
- Future State Controlled Road
- Sub Arterial Road
- Future Sub Arterial Road
- Collector Road
- Future Collector Road
- Access Road
- Future Access Road
- Industrial Road
- Major Rural Road
- Future Major Rural Road
- Minor Rural Road
- Future Minor Rural Road
- Unformed Road
- ▨ Major transport corridor buffer area

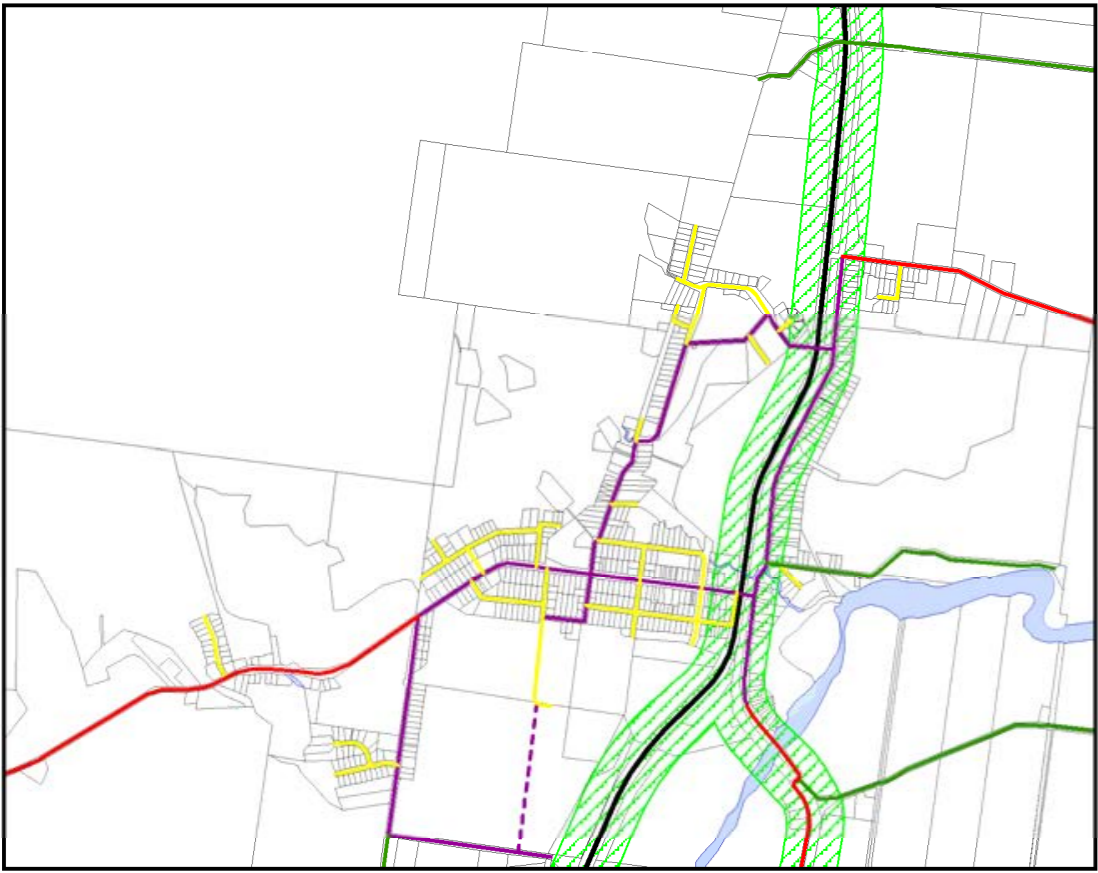
NOTE
Major transport corridor buffer area incorporates the land designated under Chapter 8B of the Building Act 1975 as a transport noise corridor.



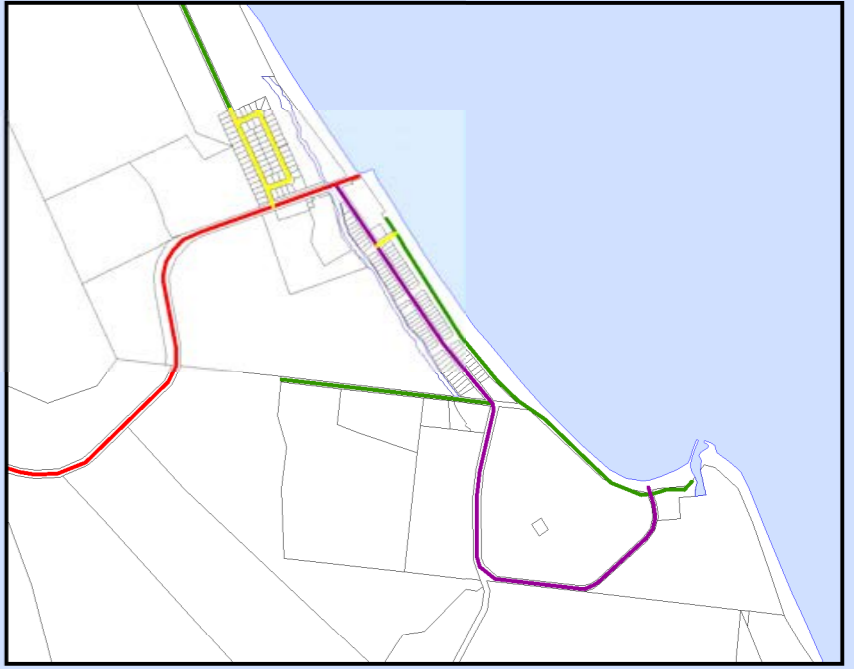
INSERT A - FISHERY FALLS



INSERT B - DEERAL



INSERT C - BABINDA



INSERT E - BRAMSTON BEACH

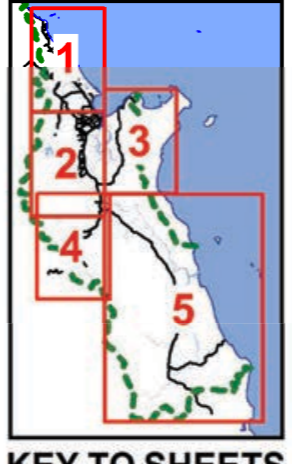


INSERT D - MIRRIWINNI

LEGEND

- State Controlled Road
- Future State Controlled Road
- Sub Arterial Road
- Future Sub Arterial Road
- Collector Road
- Future Collector Road
- Access Road
- Future Access Road
- Industrial Road
- Major Rural Road
- Future Major Rural Road
- Minor Rural Road
- Future Minor Rural Road
- Unformed Road
- Major transport corridor buffer area

NOTE
Major transport corridor buffer area incorporates the land designated under Chapter 8B of the Building Act 1975 as a transport noise corridor.

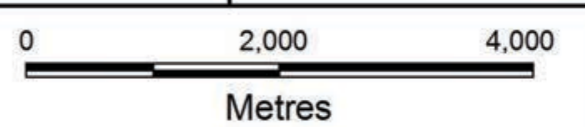


KEY TO SHEETS



CAIRNSPLAN 2016
One region, many communities
CAIRNSPLAN 2016 VERSION 1.2
TRANSPORT NETWORK OVERLAY
ROAD HIERARCHY

Date 11/12/2017



MAP No. OM-15E
Sheet 5 of 5

TABLELANDS
REGIONAL
COUNCIL

CASSOWARY COAST
REGIONAL COUNCIL

YARRABAH
SHIRE
COUNCIL

CORAL
SEA

WOOLANMARROO

DEERAL

SEE INSERT A

BABINDA

MIRRIWINNI

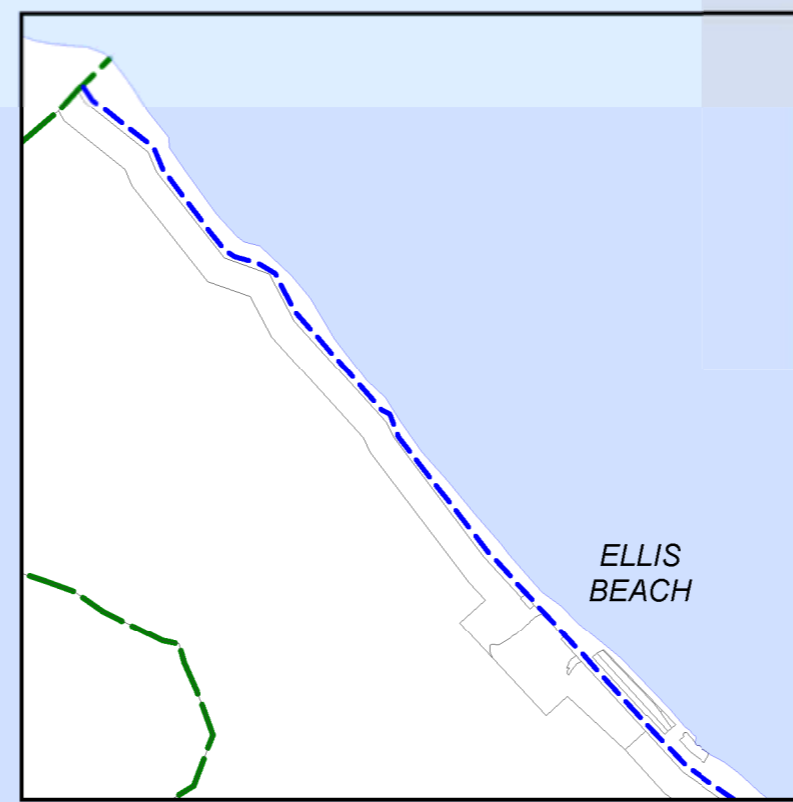
SEE INSERT E

BRAMSTON
BEACH

SEE
INSERT

ELLIS BEACH

DOUBLE
ISLAND



ELLIS
BEACH

INSERT

PALM COVE

CLIFTON BEACH

TRINITY BEACH

YORKEYS KNOB

SMITHFIELD

HOLLOWAYS BEACH


CORAL
SEA

MACHANS BEACH

MAREEBA
SHIRE
COUNCIL

REDLYNCH

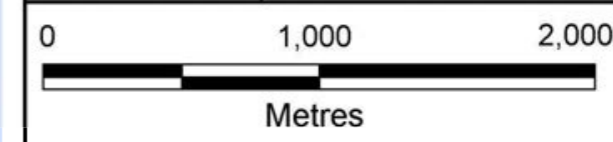
TRINITY
INLET



CAIRNSPLAN2016
One region, many communities

CAIRNSPLAN 2016 VERSION 1.2
TRANSPORT NETWORK OVERLAY
PEDESTRIAN & CYCLE NETWORK

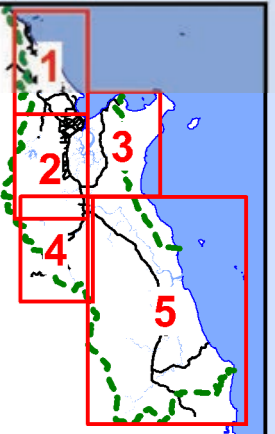
Date 11/12/2017



MAP No. OM-16A
Sheet 1 of 5

LEGEND

- Existing principal route
- Future principal route
- Existing district route
- Future district route
- Existing neighbourhood route
- Future neighbourhood route
- Strategic investigation route
- Tram corridor



KEY TO SHEETS

MAREEBA
SHIRE
COUNCIL

CAIRNS
CITY

REDLYNCH

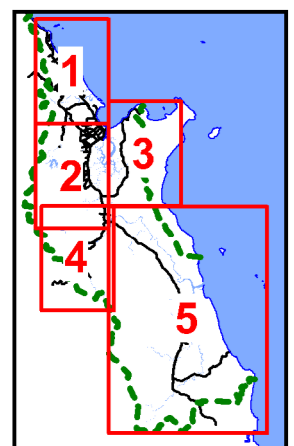
KANIMBLA

WOREE

MOUNT
SHERIDAN


EDMONTON

GORDONVALE



KEY TO SHEETS

LEGEND	
	Existing principal route
	Future principal route
	Existing district route
	Future district route
	Existing neighbourhood route
	Future neighbourhood route
	Strategic investigation route
	Tram corridor

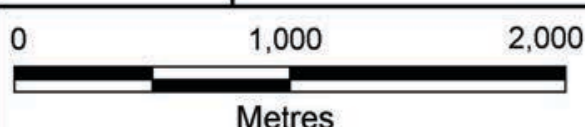


CAIRNSPLAN2016

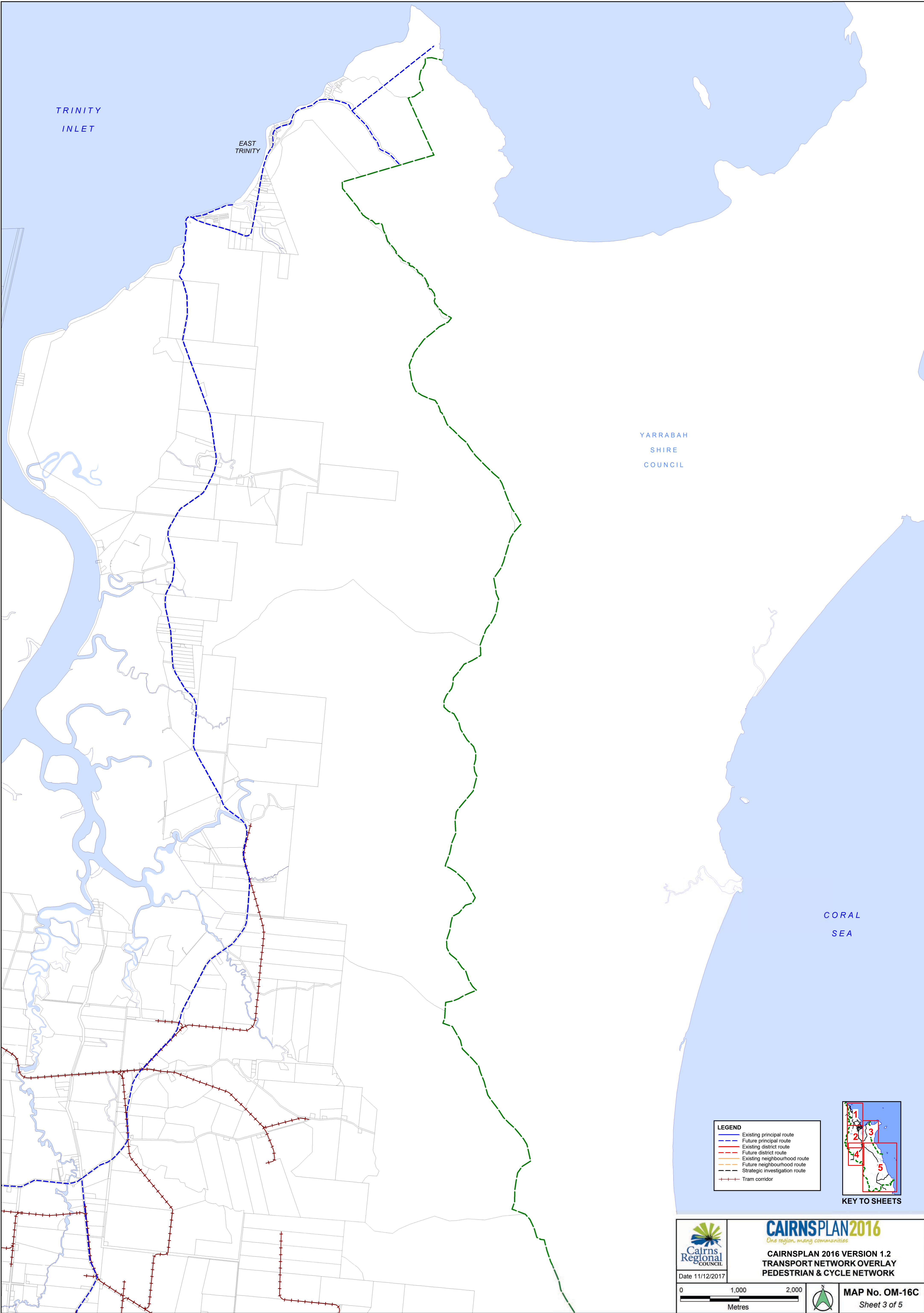
One region, many communities

CAIRNSPLAN 2016 VERSION 1.2
TRANSPORT NETWORK OVERLAY
PEDESTRIAN & CYCLE NETWORK

Date 11/12/2017



MAP No. OM-16B
Sheet 2 of 5



TRINITY
INLET

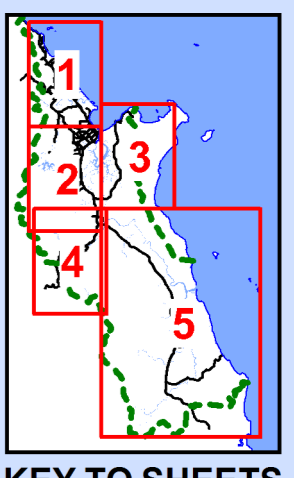
EAST
TRINITY

YARRABAH
SHIRE
COUNCIL


CORAL
SEA

LEGEND

- Existing principal route
- - - Future principal route
- Existing district route
- - - Future district route
- Existing neighbourhood route
- - - Future neighbourhood route
- - - Strategic investigation route
- - - Tram corridor



KEY TO SHEETS

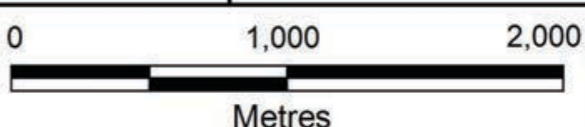


Cairns Regional Council


Date 11/12/2017

CAIRNSPLAN2016
One region. many communities

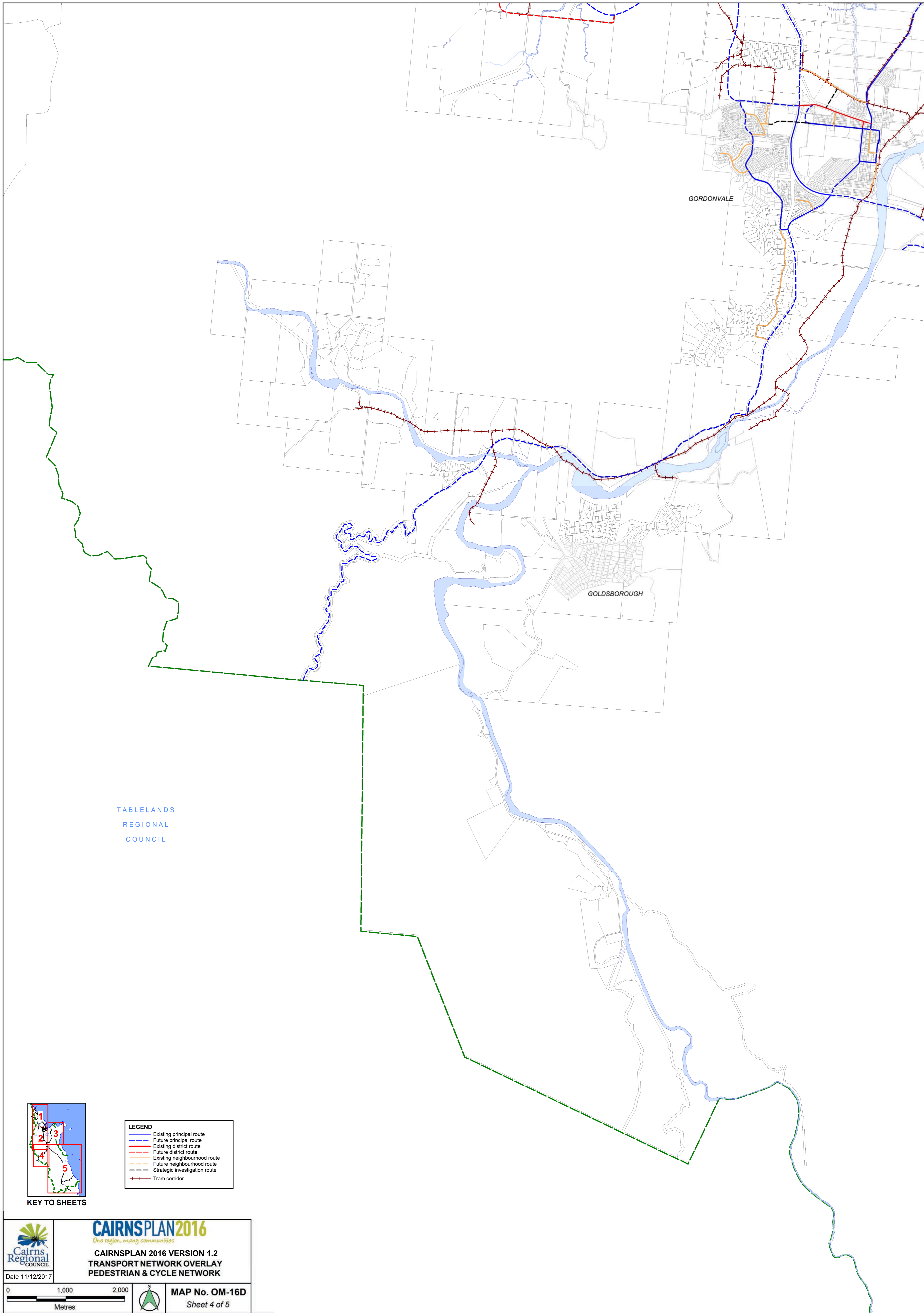
**CAIRNSPLAN 2016 VERSION 1.2
TRANSPORT NETWORK OVERLAY
PEDESTRIAN & CYCLE NETWORK**



0 1,000 2,000
Metres



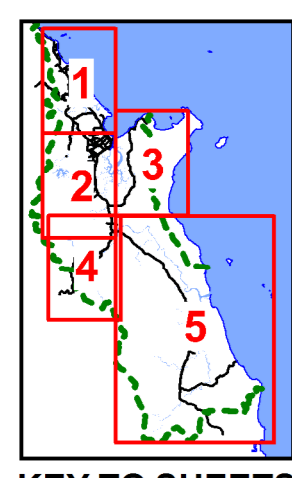
MAP No. OM-16C
Sheet 3 of 5



GORDONVALE

GOLDSBOROUGH

TABLELANDS
REGIONAL
COUNCIL



KEY TO SHEETS

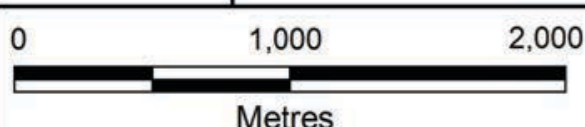
LEGEND	
	Existing principal route
	Future principal route
	Existing district route
	Future district route
	Existing neighbourhood route
	Future neighbourhood route
	Strategic investigation route
	Tram corridor



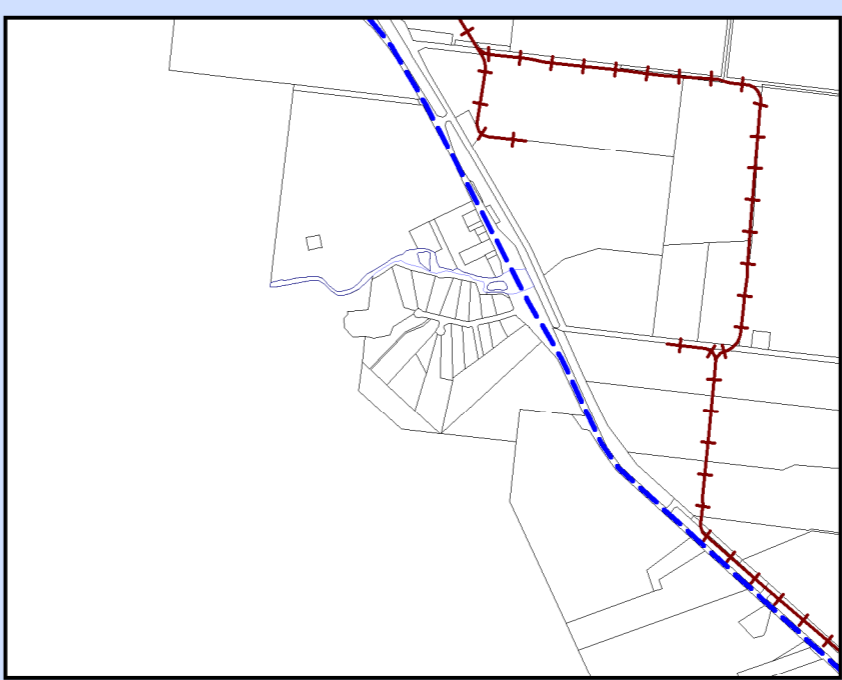
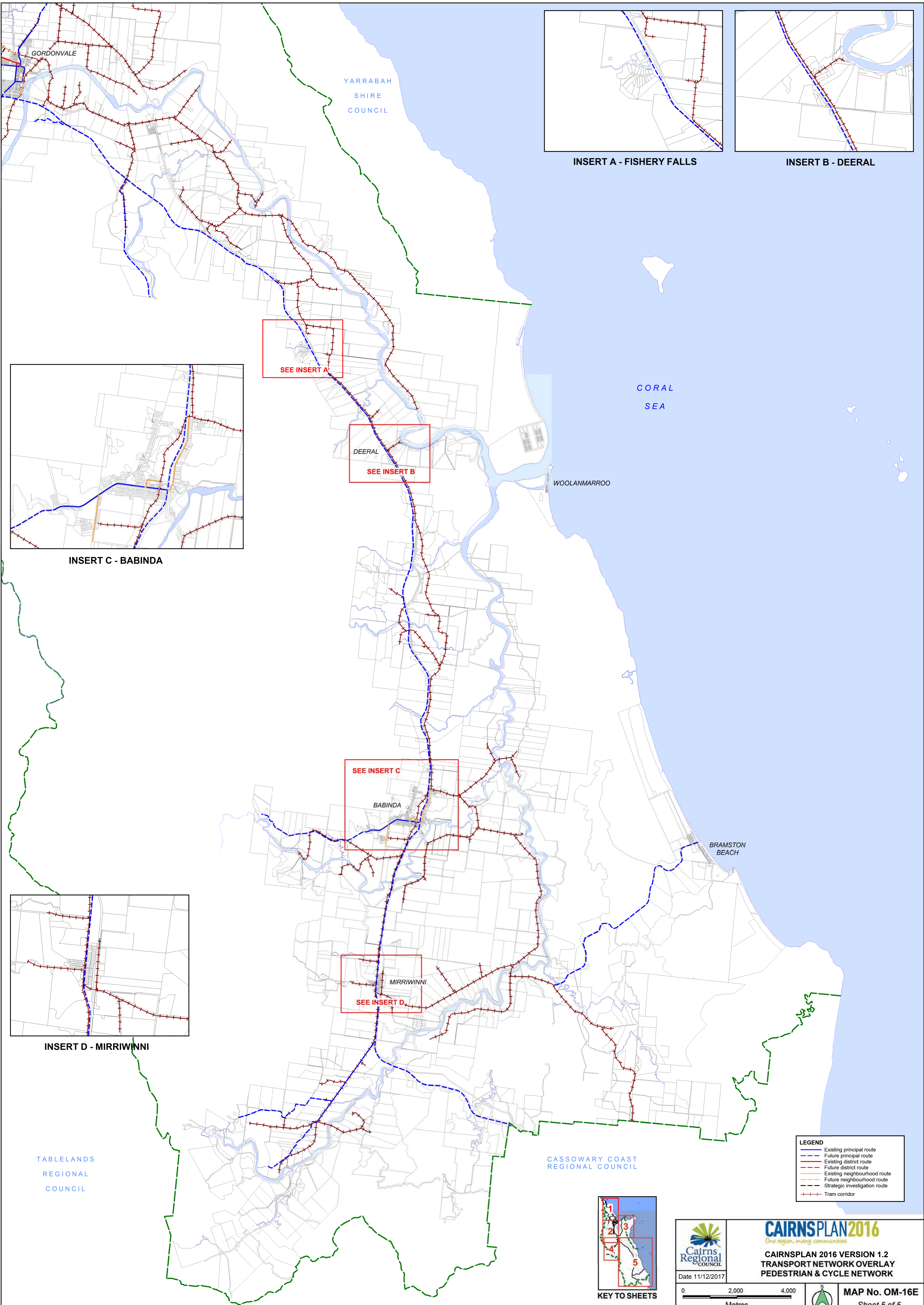
CAIRNSPLAN2016
One region. many communities

CAIRNSPLAN 2016 VERSION 1.2
TRANSPORT NETWORK OVERLAY
PEDESTRIAN & CYCLE NETWORK

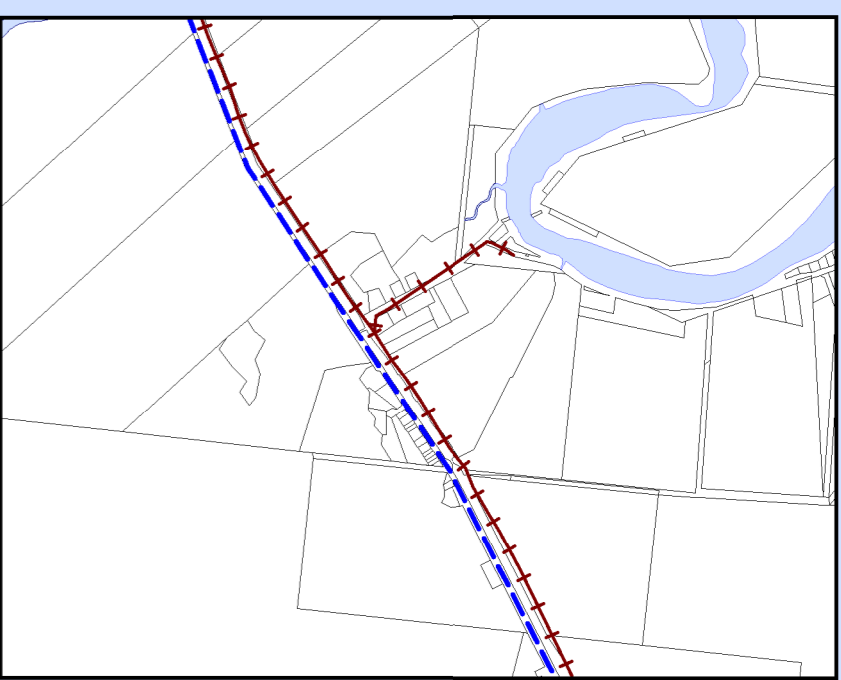
Date 11/12/2017



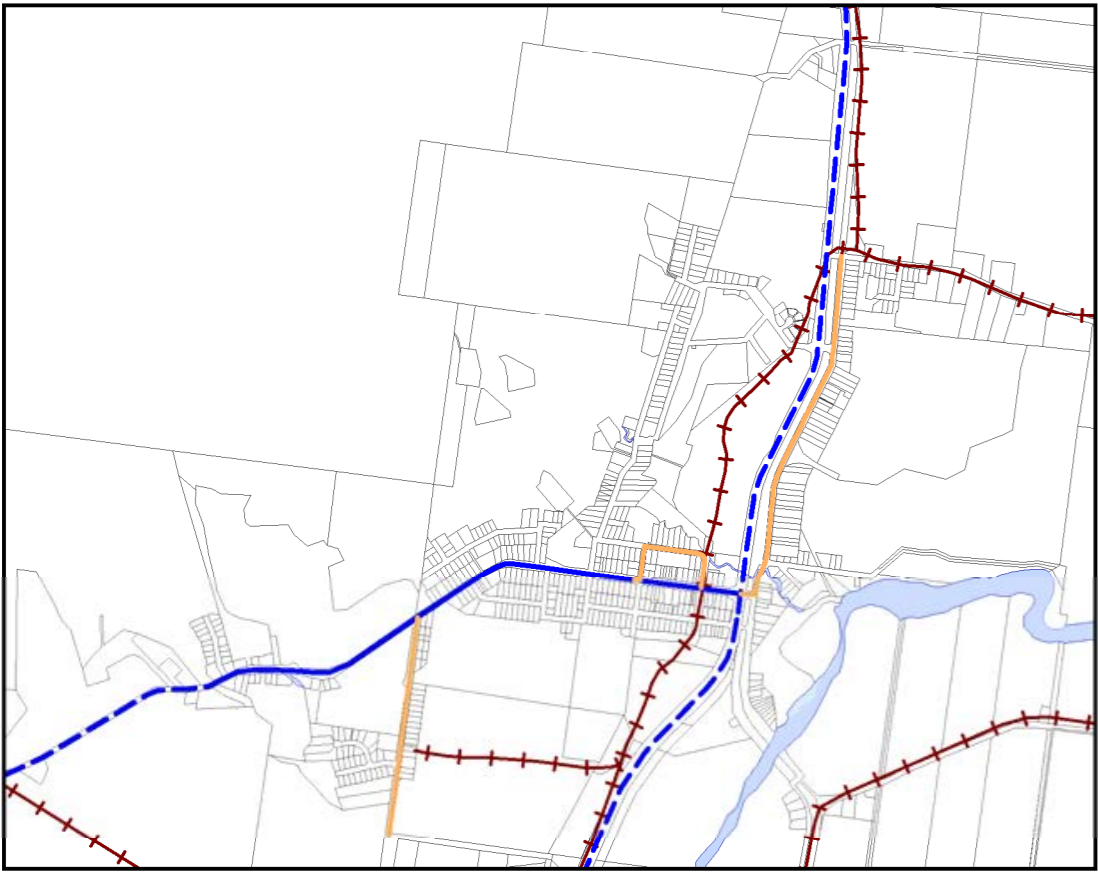
MAP No. OM-16D
Sheet 4 of 5



INSERT A - FISHERY FALLS



INSERT B - DEERAL



INSERT C - BABINDA

SEE INSERT A

SEE INSERT B

SEE INSERT C

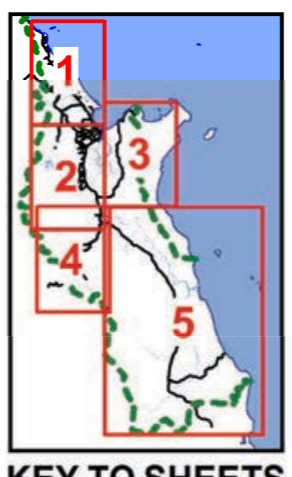
SEE INSERT D



INSERT D - MIRRIWINNI

LEGEND

- Existing principal route
- - - Future principal route
- Existing district route
- - - Future district route
- Existing neighbourhood route
- - - Future neighbourhood route
- - - Strategic investigation route
- + + + Tram corridor



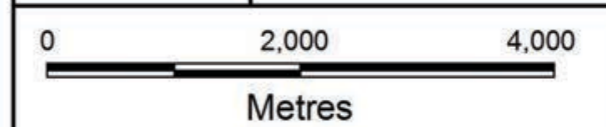
KEY TO SHEETS



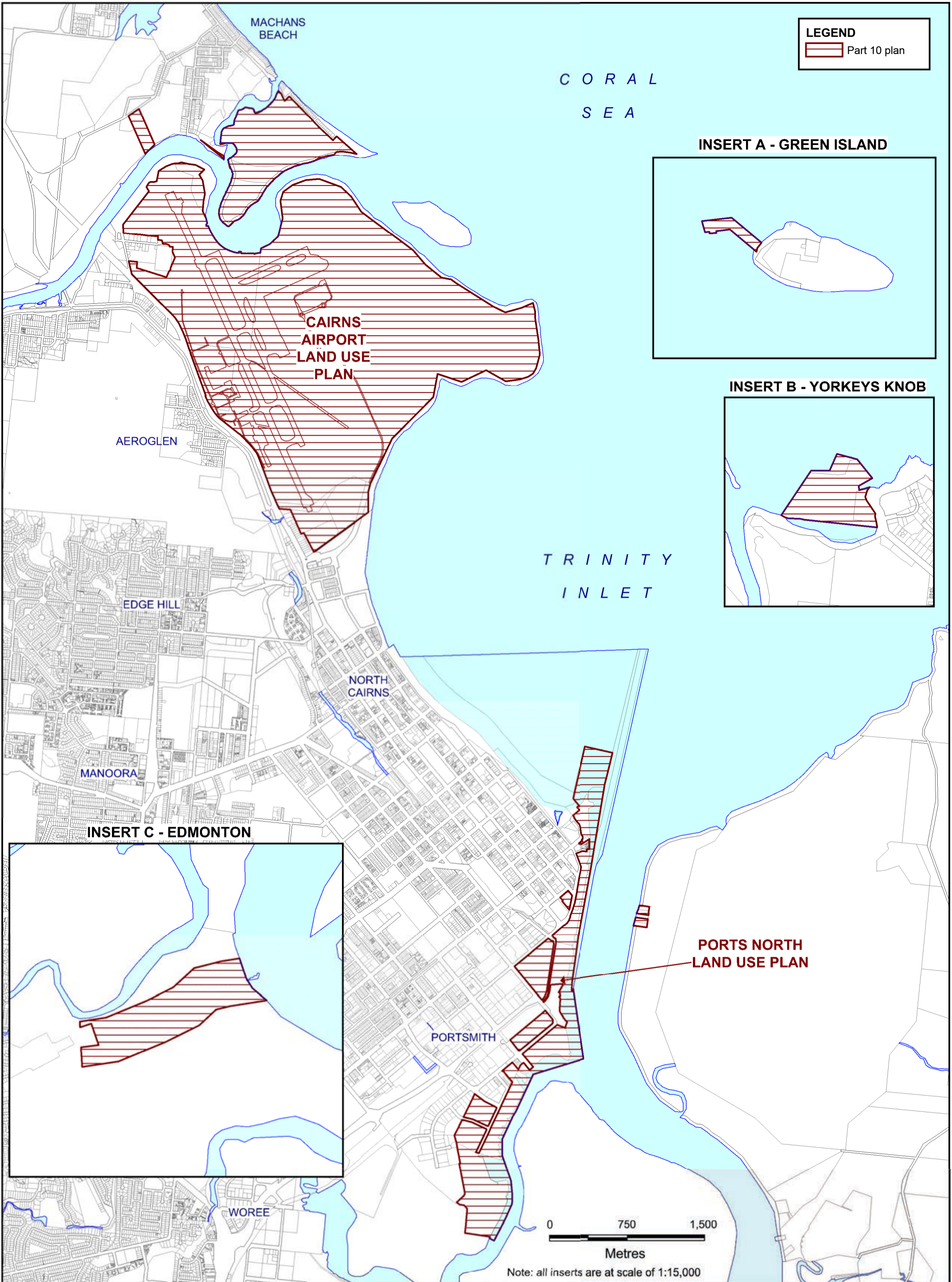
Date 11/12/2017

CAIRNSPLAN2016
One region many communities

CAIRNSPLAN 2016 VERSION 1.2
TRANSPORT NETWORK OVERLAY
PEDESTRIAN & CYCLE NETWORK

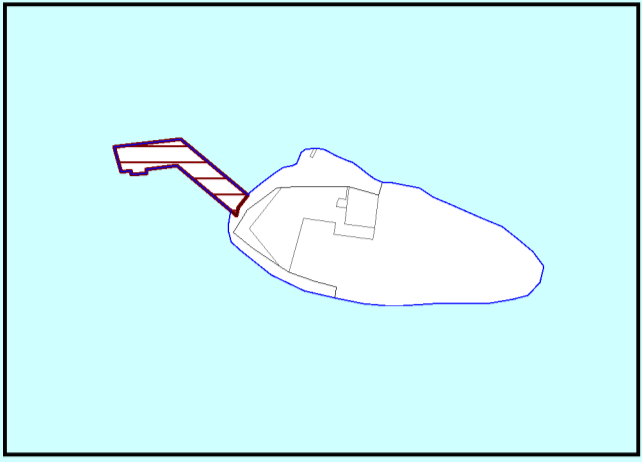


MAP No. OM-16E
Sheet 5 of 5

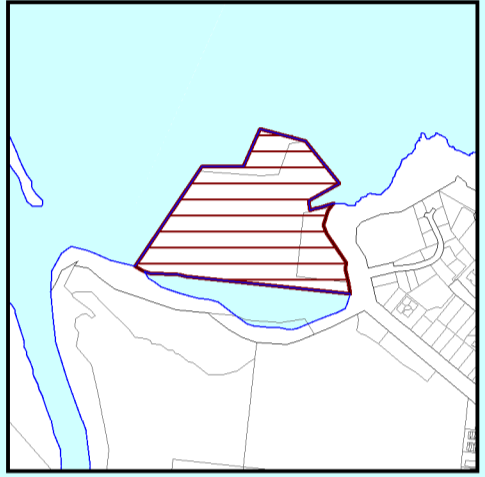


LEGEND
 Part 10 plan

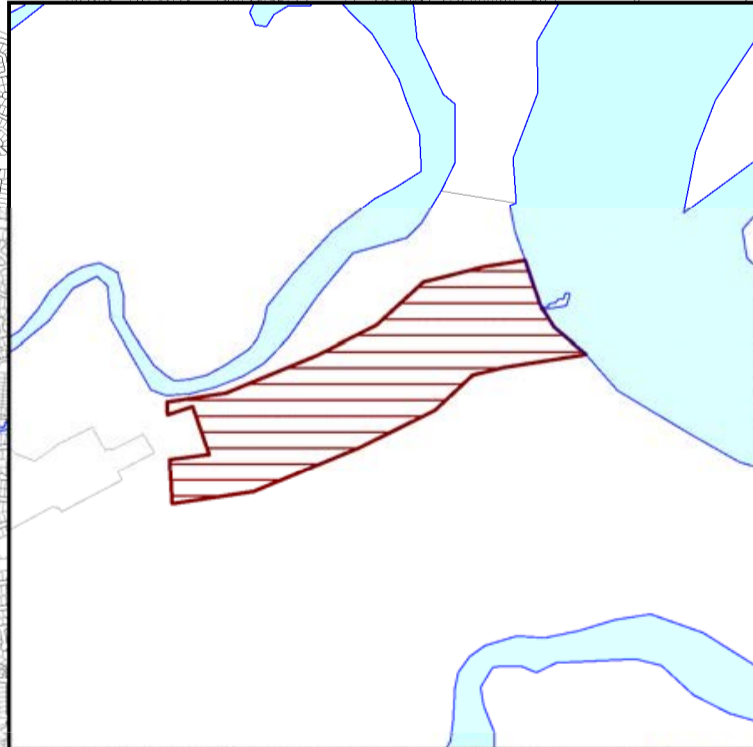
INSERT A - GREEN ISLAND




INSERT B - YORKEYS KNOB



INSERT C - EDMONTON



**PORTS NORTH
 LAND USE PLAN**



Note: all inserts are at scale of 1:15,000