

SMITHFIELD

HOLLOWAYS BEACH

CARAVONICA

Barron River

River

STRATFORD

FRESHWATER

MAREEBA SHIRE COUNCIL

REDLYNCH

Creek





BRINSMEAD

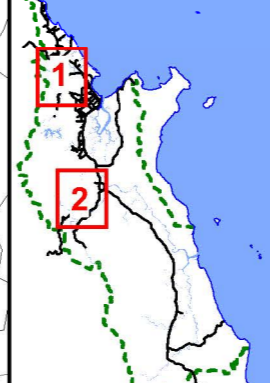
WHITFIELD

Freshwater


KANIMBLA

LEGEND

-  Resource / processing area
-  Separation area
-  Transport route
-  Transport route separation area

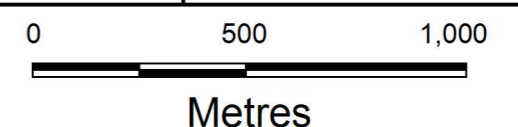


KEY TO SHEETS

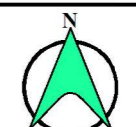


CAIRNSPLAN2016

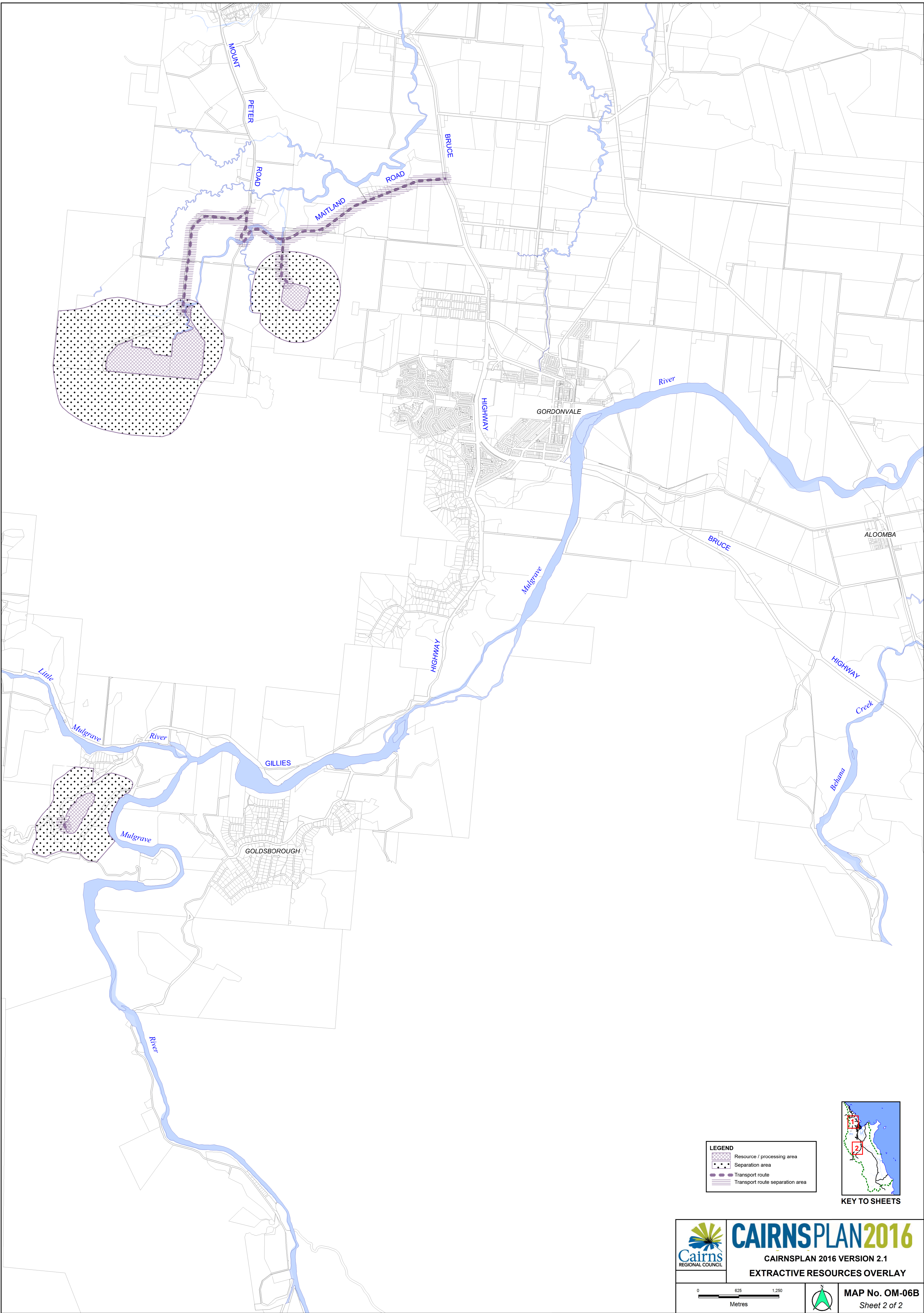
CAIRNSPLAN 2016 VERSION 2.1
EXTRACTIVE RESOURCES OVERLAY



0 500 1,000
Metres

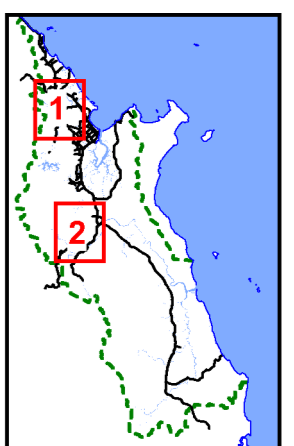


MAP No. OM-06A
Sheet 1 of 2



LEGEND

- Resource / processing area
- Separation area
- Transport route
- Transport route separation area



KEY TO SHEETS

CAIRNSPLAN2016
CAIRNSPLAN 2016 VERSION 2.1
EXTRACTIVE RESOURCES OVERLAY

0 625 1,250
Metres

MAP No. OM-06B
Sheet 2 of 2