






LEGEND

 Primary evacuation route


 Alternative evacuation route


 Yellow

 Orange

 Red

Evacuation zones

 Parks, open space and sports grounds

 Suburb map boundaries

**MAP 3 - TRINITY INLET TO
BRAMSTON BEACH
EVACUATION ROUTES OVERVIEW**

