






### Map Legend

- Dedicated Cycle Path
- Bicycle-Friendly Streets
- Offroad Sealed Path
- Road with Wide Shoulder
- Please note: These routes may not have consistently wide shoulders and may be subject to squeeze points.
- - - Walking Tracks
- Cane Train Track
- Railway Line
- River / Creek
-  Public Library
-  Swimming Pool
-  School
-  Shopping Centre
-  Park / Reserve

This 18km route on paths is flat and beautiful, taking you through the Botanic Gardens and along Saltwater Creek to the Esplanade before looping back through Edge Hill to Centenary Lakes.

